

STATE OF CALIFORNIA  
CALIFORNIA NATURAL RESOURCES AGENCY  
**DEPARTMENT OF WATER RESOURCES**  
SOUTHERN REGION

**WATERMASTER SERVICE**  
in the  
**CENTRAL BASIN**  
Los Angeles County

**July 1, 2009- June 30, 2010**

**October 2010**



**Arnold Schwarzenegger**  
Governor  
State of California

**Lester A. Snow**  
Secretary for Natural Resources  
California Natural Resources Agency

**Mark W. Cowin**  
Director  
Department of Water Resources

STATE OF CALIFORNIA  
CALIFORNIA NATURAL RESOURCES AGENCY  
**DEPARTMENT OF WATER RESOURCES**  
SOUTHERN REGION

**WATERMASTER SERVICE**  
in the  
**CENTRAL BASIN**  
**Los Angeles County**

**July 1, 2009 - June 30, 2010**

Copies of this report are available at the cost of  
production. Send requests to:

State of California  
**DEPARTMENT OF WATER RESOURCES**  
770 Fairmont Avenue, Suite 102  
Glendale, CA91203-1035

This Report is available online at:  
[www.water.ca.gov/watermaster](http://www.water.ca.gov/watermaster)

**October 2010**

**Arnold Schwarzenegger**  
Governor  
State of California

**Lester A. Snow**  
Secretary for Natural Resources  
California Natural Resources Agency

**Mark W. Cowin**  
Director  
Department of Water Resources



## FOREWORD

The Department of Water Resources, as Watermaster, is pleased to submit this report on water supply conditions in the Central Basin during the 2009-2010 fiscal year. The report is prepared annually in accordance with the provisions of the Los Angeles County Superior Court Judgment in the Central Basin. The Judgment, together with Part 4, Division 2, of the California Water Code, authorizes this publication and the Department's administration of the Watermaster Service Area.

In 2009-2010, the Parties pumped 196,758 of their 233,894 acre-feet of Allowable Extractions; 21,156 acre-feet were kept as carryover.

This report includes information on groundwater extractions, use of imported water and recycled water, replenishment operations, administration of the Water Exchange Pool, and finances of Watermaster Service during the 2009-2010 fiscal year.

The Watermaster appreciates the assistance and support received from the many public and private organizations and individuals whose contributions were essential to this report. The success of Watermaster Service is dependent on continued cooperation and communication between the Watermaster and the water users.

Mark Stuart, Chief  
Southern Region  
and Watermaster



## CONTENTS

FOREWORD .....	iii
ORGANIZATION, DEPARTMENT OF WATER RESOURCES .....	vi
I. INTRODUCTION .....	1
II. SUMMARY OF WATER CONDITIONS AND OPERATIONS .....	3
III. DETAILS OF WATER USE AND OPERATIONS.....	16

## APPENDICES

A Continuing History of Watermaster Service .....	32
B Succession of Allowed Pumping Allocations in Central Basin, June 2010.....	46
C Groundwater Extractions .....	76
D Changes in Well Status.....	95

## TABLES

1 Summary of Operations .....	8
2 Allowed Pumping Allocation Accounting, 2009-2010.....	9
3 Overextractions.....	13
4 Income and Expenditures .....	14
5 Replenishment Operations .....	18
6 Alamitos Barrier Project Operations.....	18
7 Exchange Pool.....	19
8 Extractions by Nonparties and Parties with Zero Allowed Pumping Allocations ....	19
9 Water Replenishment District In-Lieu Program.....	19
10 Imported Water and Recycled Water Use.....	22
11 Transfers of Allowed Pumping Allocations.....	24
12 Approved Budget.....	28
13 Apportionment of Parties' Share of Budget.....	29

## FIGURES

1 Central Basin .....	2
2 Monthly Basin Rainfall and Water Demand, 2009-2010 .....	15
3 Pattern of Groundwater Production, 2009-2010 .....	20
4 Fluctuations of Water Level Elevations in Principal Aquifers in April .....	21
5 Historical Groundwater Extractions and Use of Imported Water by Parties, Central Basin .....	43

STATE OF CALIFORNIA  
**Arnold Schwarzenegger, Governor**

CALIFORNIA NATURAL RESOURCES AGENCY  
**Lester A. Snow, Secretary for Natural Resources**

DEPARTMENT OF WATER RESOURCES  
**Mark W. Cowin, Director**

**Susan Sims**  
Chief Deputy Director

**Kasey Schimke**  
Asst. Director Legislative Affairs

**Matt Notley**  
Director of Public Affairs

**Cathy Crothers**  
Acting Chief Counsel

**Dale Hoffman-Floerke**  
Deputy Director  
Integrated Water Management

**Gerald E. Johns**  
Deputy Director  
Delta/Statewide Water  
Management

**James E. Libonati**  
Deputy Director  
Business Operations

**John Pacheco**  
Deputy Director - California  
Energy Resources Scheduling

**Ralph Torres**  
Deputy Director  
State Water Project

Division of Integrated Regional Water Management  
**Paula J. Landis**, Division Chief

**Mark Stuart**  
Chief, Southern Region and Watermaster

**Bob Pierotti**  
Chief, Resources Assessment Branch and Deputy Watermaster

**This report was prepared by**

Milan Cernosek, P. E. ....Senior Engineer, Water Resources and Deputy Watermaster

**With assistance from**

Ruben M. Martinez .....Water Resources Technician II  
Anthony Mireles .....Junior Engineering Technician  
Dane Sacher .....W.R. Engineering Associate  
Bettye Whiteside .....Staff Services Analyst  
Matthew Zimmerman .....Engineering Geologist

## I. INTRODUCTION

The Central Basin Watermaster Service Area overlies about 227 square miles of the Central Basin in the southeastern part of the Los Angeles Coastal Plain in Los Angeles County (Figure 1). The Watermaster Service Area is bounded by the Newport-Inglewood Uplift on the southwest, the Los Angeles-Orange County line on the southeast, and an irregular line that approximately follows Stocker Street, Martin Luther King Boulevard, Alameda Street, Olympic Boulevard, the boundary between the City of Los Angeles and unincorporated East Los Angeles, and the foot of the Merced and Puente Hills on the north. Twenty-three incorporated cities and several unincorporated areas are found within the Watermaster Service Area. Groundwater in the Central Basin provides a substantial portion of the water supply needed by the residents and industries in the overlying area.

More than 50 years ago, groundwater overdraft and declining water levels in the Central Basin threatened the area's groundwater supply and caused sea water intrusion in the southern part of the Basin. However, timely legal action and adjudication of the water rights halted the overdraft and prevented further damage to the Basin. Today, groundwater use in the Basin is restricted to the allowed pumping allocations by a Superior Court Judgment and monitored by a court-appointed Watermaster.

The Watermaster assists the Court administer and enforce the provisions of the Judgment. Among other duties, the Watermaster monitors extractions and reports all significant water-related events in the Basin to the Court and to the parties to the Judgment. The activities of the Watermaster are key components for the effective management of the groundwater resources of the Basin.

This report summarizes the activities of the Watermaster, the conditions of the groundwater supply, and the quantities of water used and replenished; it also includes a financial report for the 2009-2010 fiscal year. There are three parts to the report: (1) Introduction, (2) Summary of Water Conditions and Operations, and (3) Details of Water Use and Operations, which contains the figures and tables on water supply, water use, water replenishment, and administration costs. The appendixes present the following information: Appendix A, continuing history of Watermaster Service operations and the duties and functions of the Watermaster; Appendix B, succession of allowed pumping allocations; Appendix C, groundwater extractions; and Appendix D, changes in well status.



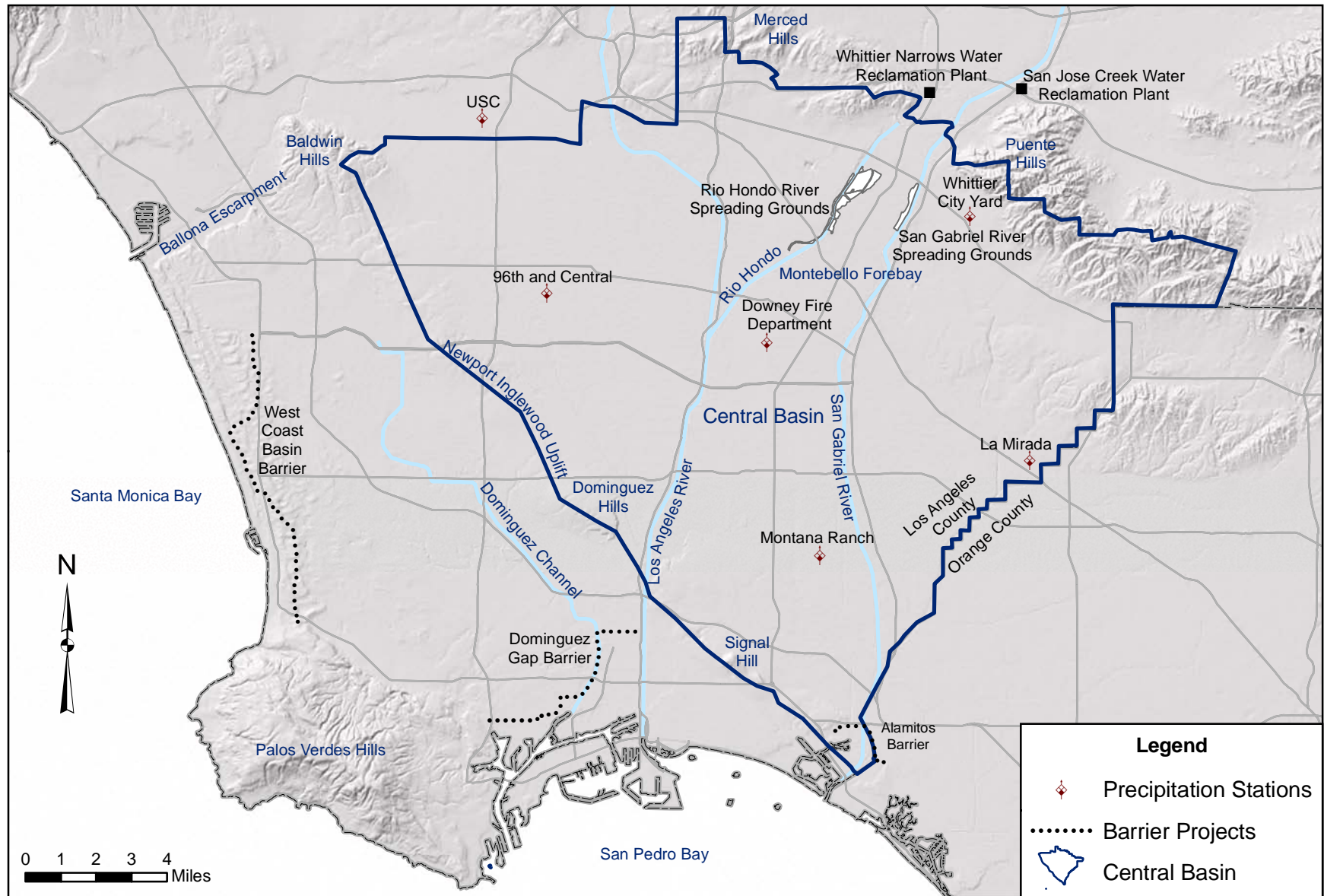


Figure 1 - Central Basin

## II. SUMMARY OF WATER CONDITIONS AND OPERATIONS

Tables and figures referred to in the text that follows are for fiscal year 2009-2010.

### Average Rainfall

- During 2009-2010, 11.53 inches of precipitation were measured at 96<sup>th</sup> and Central, 17.97 inches at Montan Ranch, 13.20 inches at La Mirada, 16.80 at Whittier City yard, 12.81 inches at USC, and 9.89 inches at Downey Fire Department.<sup>1</sup> The locations of the precipitation gages are shown on Figure 1. The mean precipitation over the Central Basin was 13.70 inches, which is 98 percent of the calculated 90-year average rainfall on the Coastal Plain.
- Mean seasonal precipitation on the Basin (base period 1897-1947) ranges from 12 inches at Long Beach to 16 inches at Whittier Narrows.

### Replenishment Operations (Table 5)

- Overall, replenishment operations increased by 68 percent, excluding water used for sea water intrusion barrier operations. Because of water shortages in the State and in the region, Metropolitan Water District of Southern California (MWD) discontinued the delivery of groundwater replenishment water.
- 38,982 acre-feet of storm runoff was recharged, 6,199 acre-feet less than last year.
- 45 percent of the total water spread was recycled water from three nearby water reclamation plants.

### Parties' Wells

- 311 active wells.
- 224 inactive wells.
- 29 wells completed (Appendix D).
- 12 wells destroyed. (Appendix D).

### Alamitos Barrier Project Operations (Table 6)

- 43 injection wells, 4 extraction wells, and 221 observation wells operating.

---

<sup>1</sup> Provisional data provided by Los Angeles County Department of Public Works. Missing data were estimated by DWR.

Water Quality

- The following averages were compiled for fiscal year 2009-2010. Data were provided by the MWD.

Mean Values of Concentrations, in mg/L

<u>Constituent</u>	<u>Colorado River water at Lake Mathews</u>	<u>State Water Project water at Castaic Lake</u>
Chloride	91	76
Sulfate	248	57
Hardness (as CaCO <sub>3</sub> )	299	120
TDS	632	308

Exchange Pool (Table 7)

- The Exchange Pool was not administered for this fiscal year.

Water Right Sales and Leases

- There were six sales this fiscal year.
- Sales have reduced the number of Parties from 508 (1966-1967) to 133 (2009-2010).
- This fiscal year, 59 leases totaling 29,966.00 acre-feet were made.

In-Lieu Replenishment Program (Table 9)

The Water Replenishment District of Southern California (WRD), in cooperation with the MWD, operates an in-lieu replenishment program. This program was not administered this fiscal year.

Overextractions (Table 3)

- Four parties including the State of California (Caltrans) overextracted, and one party leased more water rights than it holds. The State of California and Farmers and Merchants Trust Company are in violation of the judgment.

California Department of Transportation (Caltrans)

- Caltrans pumped 20,906.42 acre-feet of water during 1997-1998 through 2008-2009, and 711.26 acre-feet in 2009-2010. Since 1999-2000, Caltrans has been pumping about 1,000 acre-feet of water per year and has been discharging this water to the Los Angeles and the San Gabriel Rivers after treatment through granulated activated carbon units.

In a letter dated September 25, 2008, the Central Basin Water Association (CBWA) informed the Director of the Department of Water Resources that taking legal action against Caltrans to address overextraction of the Central Basin “may at best confuse the issues before the court [regarding groundwater storage], and at worst create unnecessary delay and difficulty for a judge to resolve both questions.” Similar informal statements were made by CBWA members to the Watermaster at meetings circa 2008. Because the CBWA represents the majority of the water right holders, the Watermaster suspended its effort to address the overextractions of groundwater by Caltrans.

Water Use (Tables 1 and 10 and Appendix C)

- In fiscal year 2009-2010, extractions by parties were 20,609 acre-feet less than the total Allowed Pumping Allocations, whereas in fiscal year 2008-2009, extractions were 17,436 acre-feet less than the Allowed Pumping Allocations.
- Imported water decreased 7.4 percent. Recycled water use decreased 0.6 percent.
- Exported water increased 10.6 percent.
- Total water use decreased 4.1 percent. Parties supplied 348,658 acre-feet to their customers; this does not include the 711 acre-feet pumped by Caltrans and discharged to the Los Angeles and San Gabriel Rivers.

Long Beach Conjunctive Use Program

For the last five fiscal years, the City of Long Beach claims the following quantities of stored water, in acre-feet:

Fiscal Year 2002-2003	790	
Fiscal Year 2003-2004	12,120	
Fiscal Year 2004-2005	2,244.9*	
Fiscal Year 2005-2006	2,730.4*	+900**
Fiscal Year 2006-2007	300.0*	+900**
Fiscal Year 2007-2008	0	0
Fiscal Year 2008-2009	2,000.0*	0
Fiscal Year 2009-2010	0	0
Total to date	20,275.3	1,800

\*Stored for the Alamitos Barrier Project operation.  
 \*\*Stored for Lakewood Conjunctive Use Program.

Watermaster is reporting these values without acknowledging their legal standing under the Judgment. According to the Second Amended Judgment dated May 9, 1991, Long Beach’s Total Allowable Carryover into the 2010-2011 fiscal year is 7,336.92 acre-feet.

### Imported Water (Table 10)

- In fiscal year 2009-2010, a total of 142,141 acre-feet of water was imported to the area overlying the Central Basin.
- Water from the Colorado River and water from the State Water Project arrives through MWD facilities for distribution throughout the area overlying the Basin by the Central Basin Municipal Water District (CBMWD) and the Cities of Compton, Long Beach, and Los Angeles.
- The City of Los Angeles also imports water from the Owens River-Mono Basin.
- California Domestic Water Company, San Gabriel Valley Water Company, Suburban Water Systems, and the City of Whittier import groundwater from the San Gabriel Basin.

### Exported Water

California-American Water Company exported 2,691.70 acre-feet of water to its service area overlying the West Coast Basin.

### Recycled Water (Table 10)

- Excluding recycled water used to recharge aquifers of Central Basin, recycled water use amounted to 13,162 acre-feet (83 acre-foot decrease from last year).

### Budget (Table 12)

- The budget was submitted to the Parties on May 4, 2009, and was adopted as the final budget on June 1, 2009.

### Apportionment of Parties' Share of Budget (Table 13)

- A 5 percent penalty is assessed if payments become delinquent.
- Five parties were penalized because their payments were not made within the allowable 30 days after service of the invoice.
- Assessments totaling \$23.50 were collected for delayed payments.
- Three parties failed to pay: William H. Frampton, \$70.20, State of California, \$139.93, and George and Alice Yamamoto, \$39.52.
- One party, Lincoln Memorial Park, paid \$187.75 for both service years 2008-2009 and 2009-2010, including a \$4.40 penalty.

### Groundwater Clean-up

Watermaster received Resolutions No. 09-853 and 09-854 executed by the WRD allowing Boeing Company an exemption from the replenishment assessment for groundwater clean-up in Central Basin. The Boeing Company is allowed to extract 97 acre-feet of water per

year without obtaining water rights for the period of August 1, 2009 through July 1, 2014. WRD Resolution 07-800 allows Omega Chemical to extract 100.00 acre-feet of water per year for the period of October 1, 2007 through September 30, 2012.

WRD Resolution 08-829, adopted June 20, 2008, granted a non-consumptive use permit allowing Ashland Chemical Company to extract 135.00 acre-feet of water per year during the period beginning July 1, 2009 and ending on June 30, 2013.

**TABLE 1. SUMMARY OF OPERATIONS**

	Fiscal Year 2008-2009	Fiscal Year 2009-2010
Parties	140	133
Active Pumpers	73	73
Active nonparties	4	4
Allowed Pumping Allocation (APA), in acre-feet	217,367	217,367
Watermaster expenses	526,140	483,660
Watermaster expenses per acre-foot of APA	\$2.42	\$2.23
Rainfall, in inches	8.91	13.70
Injection at Alamitos Barrier Project, in acre-feet <sup>1</sup>	7,936	5,630
Spreading operations, in acre-feet <sup>1</sup>	80,623	119,216
Extractions, in acre-feet <sup>2</sup>	199,931	196,758
Imports, in acre-feet <sup>3</sup>	153,444	142,141
Exported, in acre-feet	-2,406	-2,692
Recycled water use, in acre-feet	13,245	13,162
Total water use by Parties, in acre-feet	364,214	349,369
<sup>1</sup> Provisional information from Los Angeles County Department of Public Works.		
<sup>2</sup> Excludes extractions from nonparties.		
<sup>3</sup> Includes imports of San Gabriel Basin groundwater.		

Table 2 - Allowed Pumping Allocation Accounting, 2009-2010 (acre-feet)

Party	Sales <sup>1</sup> 2009-2010	Allowed Pumping Allocation 2009-2010	Carryover from 2008-2009	Leases <sup>1</sup>		Allowable Extraction	Amount Pumped	In-Lieu	Balance	Allowable Carryover into 2010-2011		
				With Flex	Without Flex					Drought	Normal	Total
A B C Unified School District		298.00	8.03			306.03	48.05		257.98		59.60	59.60
American Textile Maintenance Company	65.00	65.00	20.00			85.00	1.06		83.94		20.00	20.00
Angeles Abbey Memorial Park, Inc		4.00	4.00			8.00	0.00		8.00		8.00	8.00
Aqua Capital Management LP		3,591.00	227.21	-2,920.00	-30.00	868.21	0.00		868.21	47.21	134.20	181.41
Arco Metals Co, American Brass		0.00	34.46			34.46	0.00		34.46	24.46	10.00	34.46
Artesia Cemetery District		12.00	20.00			32.00	0.00		32.00		20.00	20.00
Artesia, City of		24.00	-24.50		30.00	29.50	26.23		3.27		3.27	3.27
Arzouman, Charles and Neuart		1.00	20.00			21.00	0.00		21.00		20.00	20.00
Ashland Chemical Co		0.00	-22.17			-22.17	20.23		-42.40		-42.40	-42.40
Atkinson Brick Co		9.00	20.75			29.75	0.00		29.75	0.75	20.00	20.75
Atlantic Richfield Co	-1.00	54.00	20.00			74.00	0.00		74.00		20.00	20.00
Automobile Club of Southern California		6.00	6.00			12.00	0.00		12.00		12.00	12.00
Baker Commodities, Inc		60.00	20.00	-60.00		20.00	0.00		20.00		20.00	20.00
Bell Gardens, City of		1,914.00	382.80	-800.00		1,496.80	719.37		777.43		222.80	222.80
Bellflower, City of		1,368.00	57.70	-50.00	100.00	1,475.70	219.34		1,256.36		263.60	263.60
Bellflower Home Garden Water Co		306.00	61.20			367.20	0.00		367.20		61.20	61.20
Bellflower Unified School District		89.00	0.00	-89.00		0.00	0.00		0.00		0.00	0.00
Bellflower-Somerset Mutual Water Co		4,312.88	862.11	139.00		5,313.99	4,446.57		867.42		867.42	867.42
Boy Scouts of America, Long Beach Area	1.00	1.00	0.00			1.00	0.00		1.00		1.00	1.00
Buell, Mary Dolores		1.00	9.71			10.71	0.00		10.71		10.71	10.71
California-American Water Co		2,067.00	72.85	800.00		2,939.85	2,691.70		248.15		248.15	248.15
California Domestic Water Company	87.00	87.00	20.00	-74.00		33.00	0.00		33.00		20.00	20.00
California, State of		50.00	-20,656.75			-20,606.75	711.26		-21,318.01		-21,318.01	-21,318.01
California Water Service Co		11,774.00	4,091.72	-8,000.00		7,865.72	4,872.30		2,993.42	2,696.92	296.50	2,993.42
California Water Service Co (Dominguez)		6,480.00	796.00	-5,190.00		2,086.00	2,217.11		-131.11		-131.11	-131.11
Candlewood Country Club	-147.00	0.00	20.00	-20.00		0.00	0.00		0.00		0.00	0.00
Central Basin Municipal Water District		50.65	0.65			51.30	0.00		51.30		20.00	20.00
Cerritos, City of		4,680.03	2,290.74	6,300.00	-500.00	12,770.77	9,306.59		3,464.18	30.44	2,196.01	2,226.45
Cerritos Community College District		147.00	29.40		-147.00	29.40	0.00		29.40		29.40	29.40
Chang, I Hsin and Associates		1.00	21.80			22.80	0.00		22.80	3.84	18.96	22.80
Chevron U S A, Inc		94.00	20.00			114.00	0.00		114.00		20.00	20.00
CMPC Transition Corporation		1.00	7.21			8.21	0.00		8.21		8.21	8.21
Coast Packing Co		530.00	21.00	-425.00		126.00	73.93		52.07		21.00	21.00
Commerce, City of		5,081.00	1,016.20			6,097.20	2,100.54		3,996.66		1,016.20	1,016.20
Compton, City of		5,780.00	-120.01		1,200.00	6,859.99	6,325.69		534.30		534.30	534.30
Compton Unified School District		38.00	20.00			58.00	0.00		58.00		20.00	20.00
Crandell, F J		1.00	20.75			21.75	0.00		21.75	0.75	20.00	20.75
Darling-Delaware Co, Inc		117.00	23.40			140.40	31.10		109.30		23.40	23.40
Dolan, J E + Dolan, P A + Dolan, T P		2.00	6.00			8.00	0.00		8.00		8.00	8.00
Downey, City of		16,553.62	2,790.95	500.00	-50.00	19,794.57	16,208.79		3,585.78		3410.72	3,410.72
El Rancho Unified School District		55.00	20.00			75.00	16.77		58.23		20.00	20.00
Emoto, John H		2.00	20.00			22.00	0.00		22.00		20.00	20.00
Equilon Enterprises, LLC		6.00	20.00			26.00	0.00		26.00		20.00	20.00
Exide Technologies		62.00	20.00			82.00	0.00		82.00		20.00	20.00
Farmers & Merchants Trust Co of L B		14.00	-40.00			-26.00	0.00		-26.00		-26.00	-26.00



CENTRAL BASIN

OCTOBER 2010

Party	Sales <sup>1</sup> 2009-2010	Allowed Pumping Allocation 2009-2010	Carryover from 2008-2009	Leases <sup>1</sup>		Allow able Extraction	Amount Pumped	In-Lieu	Balance	Allow able Carryover into 2010-2011		
				With Flex	Without Flex					Drought	Normal	Total
Flesch, Elizabeth, et al		14.00	20.00			34.00	0.00		34.00		20.00	20.00
Ford Motor Co		4.50	20.00			24.50	0.00		24.50		20.00	20.00
Frampton, Harvey		10.00	20.00			30.00	0.00		30.00		20.00	20.00
Frampton, William H		25.00	36.42			61.42	22.13		39.29	16.42	20.00	36.42
Francis, Carol Jeanne	-8.00	0.00	0.00			0.00	0.00		0.00		0.00	0.00 <sup>8</sup>
Golden State Water Company		16,439.20	3,935.21	5,200.00		25,574.41	21,765.67		3,808.74		3,808.74	3,808.74
Gordon, Robert E		4.00	20.80			24.80	0.00		24.80	0.80	20.00	20.80
Graham, Hugh W or Marcia K, Trustees		6.00	0.00	-6.00		0.00	0.00		0.00		0.00	0.00
Harada Brothers		6.00	20.00			26.00	0.00		26.00		20.00	20.00
Hathaway, Jesse R.		4.07	11.40			15.47	0.00		15.47		15.47	15.47
Hathaway, Merrie F.		1.86	5.20			7.06	0.00		7.06		7.06	7.06
Hathaway, Richard F., Jr.		4.07	11.40			15.47	0.00		15.47		15.47	15.47
Hathaway, William A.		4.07	11.40			15.47	0.00		15.47		15.47	15.47
Hathaway, Loline		4.08	11.41			15.49	0.00		15.49		15.49	15.49
Huntington Park, City of		3,853.00	715.42			4,568.42	3,494.57		1,073.85		770.60	770.60
Inglewood Park Cemetery		317.00	20.00			337.00	0.00		337.00		63.40	63.40
Jones Co, The		70.00	0.00	-70.00		0.00	0.00		0.00		0.00	0.00
Kotake, Masao		27.97	0.00			27.97	0.00		27.97		20.00	20.00
La Habra Heights County Water District		2,596.00	234.46	340.00		3,170.46	2,700.74		469.72		469.72	469.72
Lakewood, City of		9,432.00	1,886.99		-375.00	10,943.99	9,107.79		1,836.20	0.59	1,835.61	1,836.20
Lincoln Memorial Park, Inc		34.00	49.71			83.71	20.22		63.49	46.66	16.83	63.49
Little Lake Cemetery District		14.00	20.00			34.00	1.67		32.33		20.00	20.00
Long Beach, City of	8.00	32,692.00	3,347.93	4,000.00	1,115.00	41,154.93	33,818.01		7,336.92	4.29	7,332.63	7,336.92 <sup>8</sup>
Los Angeles, City of		15,000.00	3,000.00			18,000.00	11,766.29		6,233.71		3,000.00	3,000.00
Los Angeles County Rancho Los Amigos		490.00	17.56		125.00	632.56	495.24		137.32		98.00	98.00
Lunday-Thagard Oil Co		212.00	10.10	-100.00		122.10	76.17		45.93		22.40	22.40
Lussman, Paul H Jr, et al		7.00	20.00			27.00	0.24		26.76		20.00	20.00
Lynwood, City of		5,337.00	69.92	1,000.00		6,406.92	5,611.17		795.75		795.75	795.75
Lynwood Park Mutual Water Co.		222.00	8.46			230.46	199.85		30.61		30.61	30.61
Martin, Mary		28.00	20.00	-28.00		20.00	0.00		20.00		20.00	20.00
Maywood Mutual Water Co No 1		741.00	87.35			828.35	753.19		75.16		75.16	75.16
Maywood Mutual Water Co No 2		912.00	440.63	13.00		1,365.63	1,137.91		227.72	227.72	0.00	227.72
Maywood Mutual Water Co No 3		1,407.00	241.35	200.00		1,848.35	1,476.51		371.84		321.40	321.40
Mellano, G, et al		13.00	7.00	-26.00		-6.00	0.00		-6.00		-6.00	-6.00
Mitsuuchi, Mary F Trust		11.00	20.00			31.00	0.00		31.00		20.00	20.00
Montebello, City of		386.50	77.30			463.80	317.28		146.52		77.30	77.30
Montebello Land and Water Co		1,624.00	739.15	1,696.00	-70.00	3,989.15	3,372.67		616.48	23.24	593.24	616.48
New England Mutual Life Insurance Co		2.00	20.00			22.00	0.00		22.00		20.00	20.00
The Newark Group, Inc		357.00	71.40			428.40	225.60		202.80		71.40	71.40
Northrop Grumman Systems Corporation		4.50	20.00			24.50	0.00		24.50		20.00	20.00
Norwalk, City of		1,773.00	354.60		-1,200.00	927.60	403.53		524.07		354.60	354.60
Norwalk-La Mirada Unified School District		378.00	20.00	-378.00		20.00	0.00		20.00		20.00	20.00
ONK Farms		8.00	20.00			28.00	0.00		28.00		20.00	20.00
Oltmans Construction Co		3.00	20.00			23.00	0.00		23.00		20.00	20.00
Orange County Nursery, Inc	-13.00	0.00	0.00			0.00	0.00		0.00		0.00	0.00 <sup>5</sup>

Party	Sales <sup>1</sup> 2009-2010	Allow ed Pumping Allocation 2009-2010	Carryover from 2008-2009	Leases <sup>1</sup>		Allow able Extraction	Amount Pumped	In-Lieu	Balance	Allow able Carryover into 2010-2011			
				With Flex	Without Flex					Drought	Normal	Total	
Orchard Dale Water District	147.00	1,254.00	183.80		180.00	1,617.80	1,401.96		215.84	2.00	213.84	215.84	<sup>7</sup>
PABCO Building Products, LLC		800.00	0.95	-800.00		0.95	0.00		0.95		0.95	0.95	
Paradise Memorial Park		16.00	20.00			36.00	20.62		15.38		15.38	15.38	
Paramount, City of		5,883.00	1,076.60	-500.00	-400.00	6,059.60	4,193.57		1,866.03		1,076.60	1,076.60	
Paramount Unified School District		46.00	15.32	-46.00		15.32	22.41		-7.09		-7.09	-7.09	
Park Water Co		2.30	117.24	2,340.00		2,459.54	2,396.19		63.35		63.35	63.35	
Patrician Associates Inc/Majestic Realty Co		12.00	20.00			32.00	0.00		32.00		20.00	20.00	
Pico Boys Baseball, Inc		13.00	0.00	-13.00		0.00	0.00		0.00		0.00	0.00	
Pico Rivera, City of		5,579.00	615.52			6,194.52	5,191.06		1,003.46		1,003.46	1,003.46	
Pico Water District		3,624.00	260.27			3,884.27	3,299.89		584.38		584.38	584.38	
Randall, Willis Family Trust		4.00	20.00			24.00	0.00		24.00		20.00	20.00	
Rippy, Francine		4.07	11.41			15.48	0.00		15.48		15.48	15.48	
Rockview Dairies, Inc		101.00	11.54	50.00		162.54	141.98		20.56		20.56	20.56	
Rocky Mountain Industries, Inc		0.00	15.32			15.32	0.00		15.32		15.32	15.32	
Roman Catholic Archbishop of Los Angeles		347.00	69.40			416.40	160.05		256.35		69.40	69.40	
Rosales, Elvira C		3.00	22.00			25.00	0.00		25.00	2.00	20.00	22.00	
Rosing, L S Trust and P Schwartz		6.00	20.00			26.00	0.00		26.00		20.00	20.00	
St John Bosco School		42.00	20.00			62.00	24.77		37.23		20.00	20.00	
San Gabriel Valley Water Co		2,565.35	513.07		250.00	3,328.42	2,918.35		410.07		410.07	410.07	
Santa Fe Springs, City of		4,035.78	974.04		-125.00	4,884.82	2,668.24		2,216.58	166.88	807.16	974.04	
Sativa - Los Angeles County Water District		474.00	154.80	275.00		903.80	657.87		245.93		149.80	149.80	
Scantlebury, Robert P		4.00	38.00			42.00	0.70		41.30	18.00	20.00	38.00	
September Properties, LLC		22.00	18.31	-39.00		1.31	0.00		1.31		1.31	1.31	
Seven-Up/RC Bottling Co of So California, Inc		69.00	20.00			89.00	0.00		89.00		20.00	20.00	
Signal Hill, City of		2,022.00	319.85			2,341.85	1,835.10		506.75		404.40	404.40	
Simmons Survivor's Trust		33.00	20.00	-33.00		20.00	0.00		20.00		20.00	20.00	
South Montebello Irrigation District		1,268.00	253.60	678.00		2,199.60	1,610.21		589.39		389.20	389.20	
Southern California Edison Co		670.00	134.00			804.00	87.10		716.90		134.00	134.00	
Southern Service Co & Environmentals, Inc	-65.00	0.00	0.00			0.00	0.00		0.00		0.00	0.00	<sup>2</sup>
South Gate, City of		11,183.00	1,803.74	-2,500.00		10,486.74	9,081.96		1,404.78		1,404.78	1,404.78	
Statewide Stations, Inc		1.00	34.00			35.00	0.00		35.00	14.00	20.00	34.00	
Suburban Water Systems		3,721.00	529.20	-1,570.00	-250.00	2,430.20	2,018.08		412.12		412.12	412.12	
Tract Number One Hundred & Eighty Water Co		2,137.00	327.40	-500.00		1,964.40	1,519.74		444.66		327.40	327.40	
Tract 349 Mutual Water Co		423.00	131.09	266.00	147.00	967.09	836.27		130.82		130.82	130.82	
Tucker, W and/or Bobby Robertson		8.00	21.38			29.38	0.35		29.03	1.38	20.00	21.38	
Union Development Co, Inc		12.00	20.00			32.00	0.00		32.00		20.00	20.00	
United States Gypsum Co		365.00	73.00			438.00	0.00		438.00		73.00	73.00	
Vangrootheest, Ernest A		10.00	10.00	-10.00		10.00	0.00		10.00		10.00	10.00	
Vernon, City of		8,039.00	204.88			8,243.88	7,281.99		961.89	204.88	757.01	961.89	
Vernon Cold Storage, LLC	-74.00	0.00	0.00			0.00	0.00		0.00		0.00	0.00	<sup>6</sup>
Virginia Country Club		274.00	27.40			301.40	299.38		2.02		2.02	2.02	
Walnut Park Mutual Water Co		996.00	217.68	500.00		1,713.68	1,364.00		349.68		299.20	299.20	
WEMS, Inc.		8.00	20.00			28.00	0.16		27.84		20.00	20.00	
Whittier, City of		895.00	162.39			1,057.39	897.37		160.02		160.02	160.02	
Whittier Union High School District		100.00	20.00	-50.00		70.00	25.29		44.71		20.00	20.00	

Party	Sales <sup>1</sup> 2009-2010	Allowed Pumping Allocation 2009-2010	Carryover from 2008-2009	Leases <sup>1</sup>		Allowable Extraction	Amount Pumped	In-Lieu	Balance	Allowable Carryover into 2010-2011		
				With Flex	Without Flex					Drought	Normal	Total
Wolfsberger, Helen and Christine Joseph		2.00	18.00			20.00	0.00		20.00		20.00	20.00
Yamamoto, George and Alice		14.00	20.00			34.00	0.12		33.88		20.00	20.00
Zane Living Trust		11.50	0.00			11.50	0.00		11.50		11.50	11.50
<b>Central Basin Total</b>	<b>0.00</b>	<b>217,367.00</b>	<b>16,526.98</b>	<b>0.00</b>	<b>0.00</b>	<b>233,893.98</b>	<b>196,757.86</b>	<b>0.00</b>	<b>37,136.12</b>	<b>3,533.23</b>	<b>17,622.92</b>	<b>21,156.15</b>

<b>Non-parties &amp; clean up</b>												
Atlas Iron and Metal Co		0.00				0.00	0.24					
Bannan, Charles F		0.00				0.00	0.00					
Demunno/Kerdoon		0.00				0.00	0.16					
Furr, Arnold		0.00				0.00	0.12					
Grant, John		0.00				0.00	0.68					
Boeing		0.00				0.00	39.14					<sup>9</sup>
Northrop Grumman/Omega Chemical		0.00				0.00	23.32					<sup>10</sup>
<b>Total Pumped</b>							<b>196,821.52</b>					

<sup>1</sup> See Table 11 and Appendix B for information concerning leases, transfer of water right entitlements, or prior ownership. Includes lease with flex where applicable.

<sup>2</sup> Sold: 65.00 af from Southern Service Co. and Environmentals, Inc. to American Textile Maintenance Company

<sup>3</sup> Clean up program: Resolution 08-829, adopted June 20, 2008, extended the exemption from replenishment assessment and granted a non-consumptive use permit allowing Ashland Chemical Company to extract up to 135.00 af of water per year commencing July 1, 2008 and ending June 30, 2013.

<sup>4</sup> Sold: 1.00 af from Atlantic Richfield Co. to Boy Scouts of America, Long Beach Area

<sup>5</sup> Sold: 13.00 af from Orange County Nursery, Inc. to California Domestic Water Company

<sup>6</sup> Sold: 74.00 af from Vernon Cold Storage LLC to California Domestic Water Company

<sup>7</sup> Sold: 147.00 af from Candlewood Country Club to Orchard Dale Water District

<sup>8</sup> Sold: 8.00 af from Francis, Carol Jeanne Separate Property Trust to City of Long Beach

<sup>9</sup> Clean up program: Resolution 09-853 and 09-854 granted a non-consumptive use permit allowing Boeing Company to extract 97 a.f. of water per year for the period of August 1, 2009 through July 1, 2014

<sup>10</sup> Clean up program: Resolution 07-800, adopted September 21, 2007 granted a non-consumptive use permit allowing Omega Chemical to extract up to 100.00 af of water per year commencing October 1, 2007 and ending September 30, 2012. Omega Chemical wells are not shown in Production Report due to late information submittal.

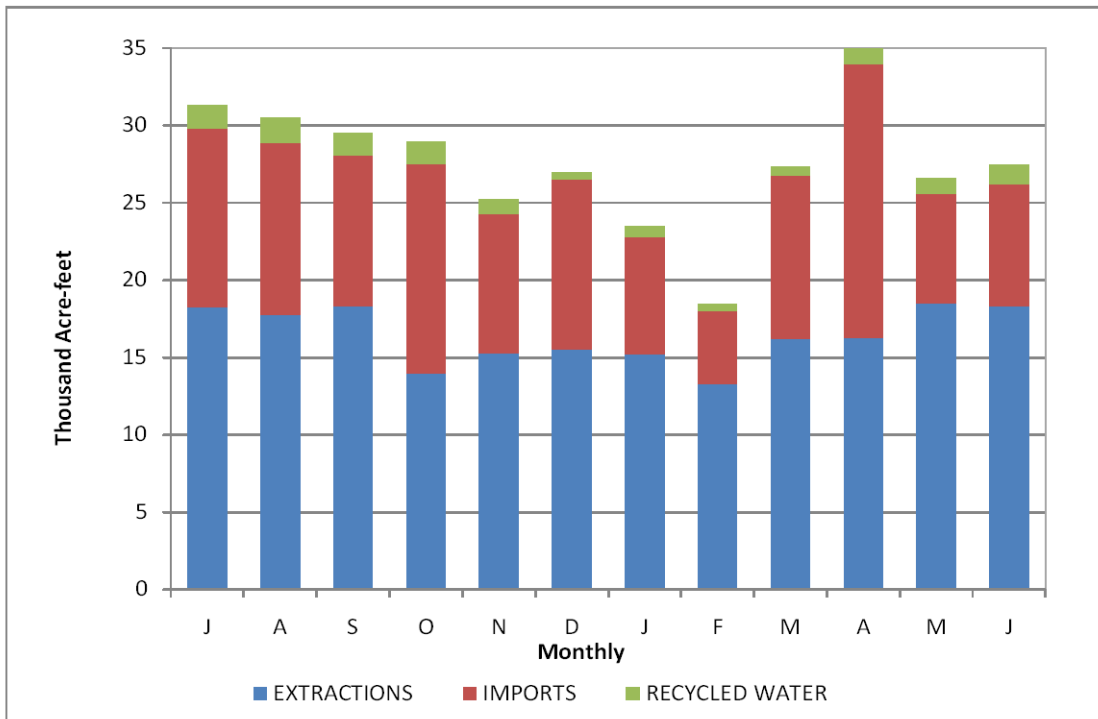
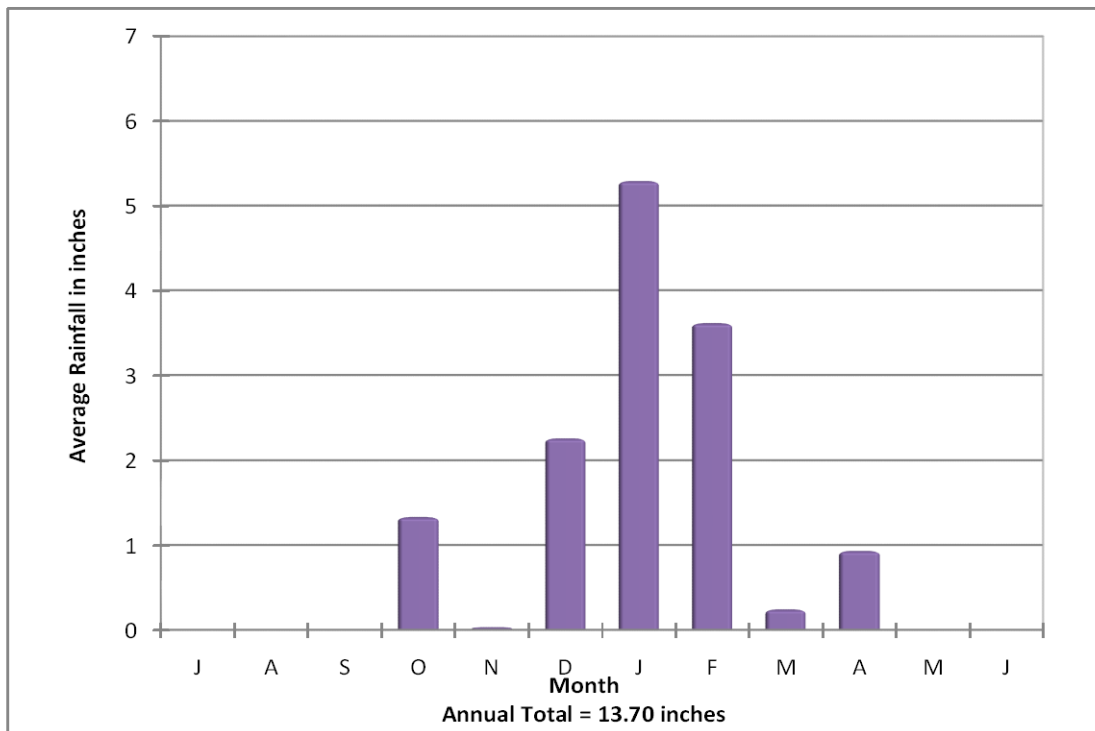
**Table 3 - Overextractions (acre-feet)**

Party	Allowed Pumping Allocation	Allowable Extractions	Amount Pumped	Balance	Allowable <sup>1</sup>
California, State of <sup>2</sup>	50.00	-20,606.75	711.26	-21,318.01 <sup>3</sup>	20.00
California Water Service Co. (Dominguez)	6,480.00	2,086.00	2,217.11	-131.11	258.00
Farmers and Merchants Trust Co. of Long Beach	14.00	-26.00	0.00	-26.00 <sup>3</sup>	20.00
Melano, G. et al	13.00	-6.00	0.00	-6.00	20.00
Paramount Unified School District	46.00	15.32	22.41	-7.09	20.00
Total				-21,488.21	
<sup>1</sup> Judgment allows overextractions computed as 20 acre-feet or 20 percent of the Allowed Pumping Allocation plus carryover provisions, whichever is greater. <sup>2</sup> Includes production by Caltrans. Dewatering under 105 Freeway in Downey. <sup>3</sup> Violation of Judgment.					

**Table 4 - Income and Expenditures**

<b><u>Income</u></b>	
<u>Item</u>	Parties
From 2009-2010 Billing	\$604,768
Balance from 2008-2009	-14,444
<b>Total Income</b>	<b>\$590,324</b>
<b><u>Expenditures</u></b>	
Budget and Billing	14,299
Annual Report	46,182
Production and Posting	28,064
Basic Data (Lease, Parties)	108,321
Meter Testing, Inspection, and Investigation	77,040
Engineering Assistance	164,361
Exchange Pool	886
Conjunctive Use	0
Equipment and Maintenance	3,178
Training	3,483
Attorney General	37,846
<b>Total Expenditures</b>	<b>\$483,660</b>
<b>Balance</b>	<b>\$106,664 <sup>1</sup></b>

<sup>1</sup> Carryover or deficit to parties in 2010-2011 fiscal year, subject to delayed charges or credits. This year, underspending because of furloughs, resulted in a 15 percent salary reduction.



Excludes imports from San Gabriel Ground Water Basin.

Figure 2 - Monthly Basin Rainfall and Water Demand, 2009-2010

### III. DETAILS OF WATER USE AND OPERATIONS

The following tables and figures show information on water use and operations for fiscal year 2009-2010:

#### Precipitation

Figure 1 - Precipitation stations (p. 2)

#### Operations

Table 5 - Replenishment Operations (p. 18)

Figure 1 - Location of water reclamation plants, spreading grounds, and  
Alamitos Barrier Project (p. 2)

Table 6 - Alamitos Barrier Project Operations (p. 18)

#### Exchange Pool

Table 7 - Exchange Pool (p. 19)

#### Water Use

Table 8 - Extractions by Nonparties and Parties with Zero Allowed Pumping  
Allocations (p. 19)

Table 9 - Water Replenishment District In-Lieu Program (p. 19)

Figure 3 - Pattern of Groundwater Production for 2009-2010 (p. 20)

Figure 4 - Fluctuations of Water Level Elevations in Principal Aquifers in April (p. 21)

Table 10 - Imported Water and Recycled Water Use (p. 22)

Table 11 - Transfers of Allowed Pumping Allocations (p. 24)

#### Budget

Table 12 - Approved Budget (p. 28)

Table 13 - Apportionment of Parties' Share of Budget (p. 29)

### Meter Testing Program

Accurate measurement of groundwater extractions is essential to the success of the Basin's management plan. Watermaster tests all meters every two years or when parties request a meter test. During 2009-2010, Watermaster visited 52 parties, tested 205 meters, and performed 38 well investigations. Tests showed that 2 meters were more than 5 percent fast, with registration accuracies of plus 15 percent to plus 98 percent, and 4 meters were more than 5 percent slow, with registration accuracies of minus 16 percent to minus 88 percent. Meters at 8 sites were inoperative, and meters at 24 sites could not be tested because there were no test points or the pumps could not be run.

It is the responsibility of each party to ensure that its meter and test facilities are installed properly and are maintained in good working condition. Watermaster tests meters by volumetric or pitot comparisons. Parties are notified to make repairs when the meter registers beyond 5 percent accuracy. Meters that register beyond 10 percent accuracy may be considered faulty, and reported readings could be subject to adjustments as corrections to well production records. The Board of Directors of the CBWA has reviewed and concurs with this Watermaster policy regarding adjustments to reported well production amounts.



**Table 5 - Replenishment Operations** (acre-feet)

Water Source	Quantity	
	2008-2009	2009-2010
Local runoff	45,181	38,982 <sup>1</sup>
Recycled water:		
Whittier Narrows Water Reclamation Plant	5,750	4,615
San Jose Creek Water Reclamation Plant	25,200	44,596
Pomona Water Reclamation Plant	4,492	4,737
MWD Untreated water Tier 1 purchased by WRD	0	20,295
Water Purchased from City of Long Beach by WRD	0	5,991
Make-up water from Upper San Gabriel Basin	0	0
Total	80,623	119,216
Provisional data provided by Los Angeles County Department of Public Works, as to amount actually spread in Montebello Forebay area.		
<sup>1</sup> In addition, approximately 20,000 acre-feet of local water was not spread in 2009-2010 but was held in San Gabriel Canyon reservoir for release in Fall 2010.		

**Table 6 - Alamos Barrier Project Operations**

Item	Quantity
Water injected in 2009-2010 acre-feet:	
Imported	3329
Recycled	2301
Water extracted, acre-feet	0
Injection wells	43
Extraction wells	4
Observation wells	221
Information provided by Los Angeles County Department of Public Works.	

**Table 7 - Exchange Pool**

Party	Allowed Pumping Allocation (acre-feet)	Required Offer (acre-feet)	Actual Offer (acre-feet)	Amount Sold (acre-feet)	Payment due Exchanger
There were no requests to purchase water; therefore, operation of the Exchange Pool Program was suspended.					

**Table 8 - Extractions by Nonparties and Parties with Zero Allowed Pumping Allocations (acre-feet)**

Pumper	Amount Pumped
<u>Nonparties</u>	
Atlas Iron and Metal Co	0.24
Bannan, Charles F	0.00
Demunno/Kerdoon	0.16 <sup>1</sup>
Furr, Arnold E	0.12
Grant, John	0.68
The Boeing Company	39.14 <sup>1</sup>
Total	40.34
<u>Parties with Zero Allowed Pumping Allocations</u>	
Arco Metals Co, American Brass	0.00
Ashland Chemical Co	20.23 <sup>1,2</sup>
Rocky Mountain Industries, Inc	0.00
Total	20.23
<sup>1</sup> Contaminated groundwater cleanup permit. <sup>2</sup> WRD Resolution 08-829, adopted June 20, 2008, granted a non-consumptive use permit allowing Ashland Chemical Company to extract 135.00 acre-feet of water per year during the period beginning July 1, 2009 and ending on June 30, 2013.	

**Table 9 - Water Replenishment District In-Lieu Program (acre-feet)**

Party	In-Lieu Amount Reserved
Not administered this fiscal year.	

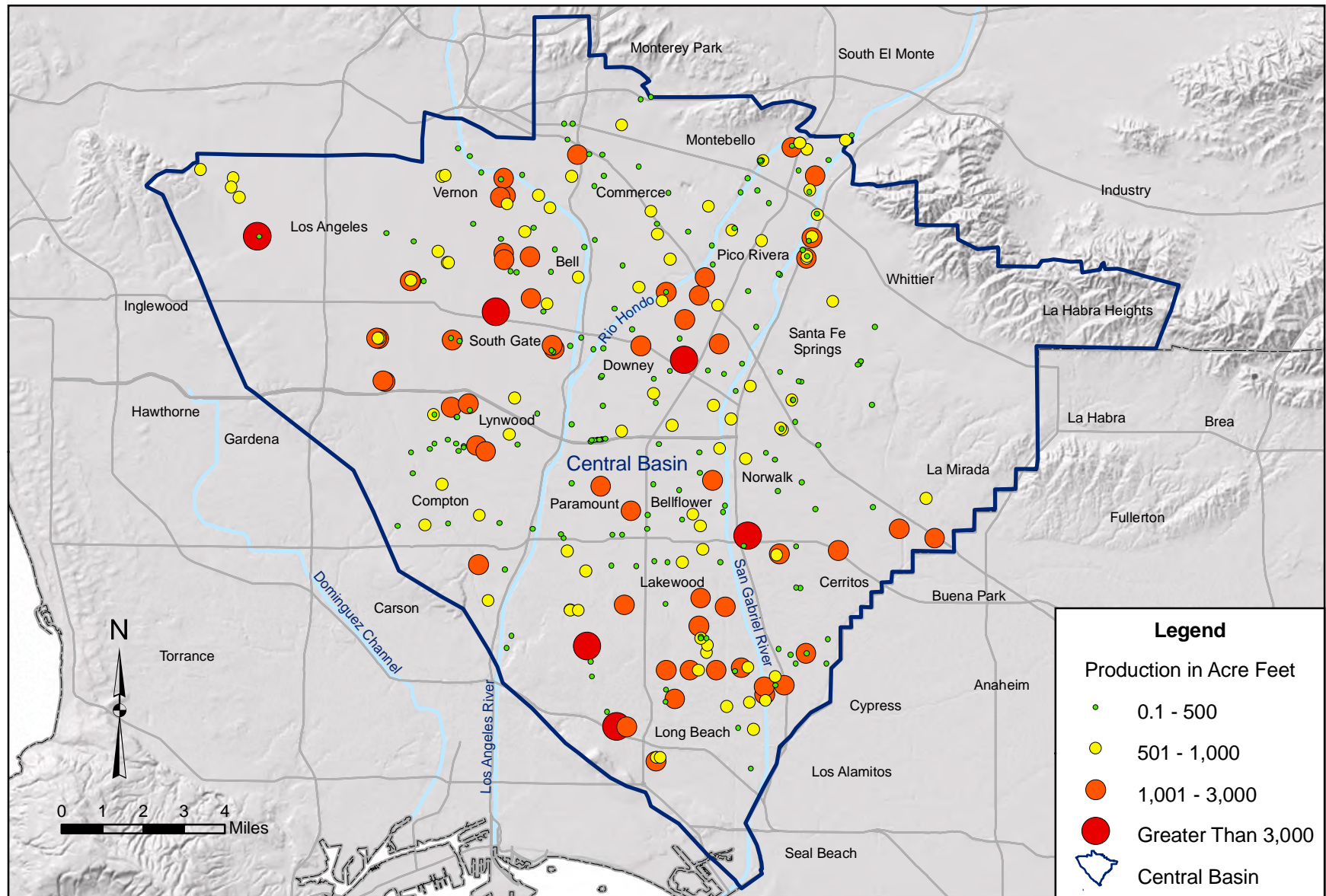


Figure 3 - Pattern of Groundwater Production, 2009-2010

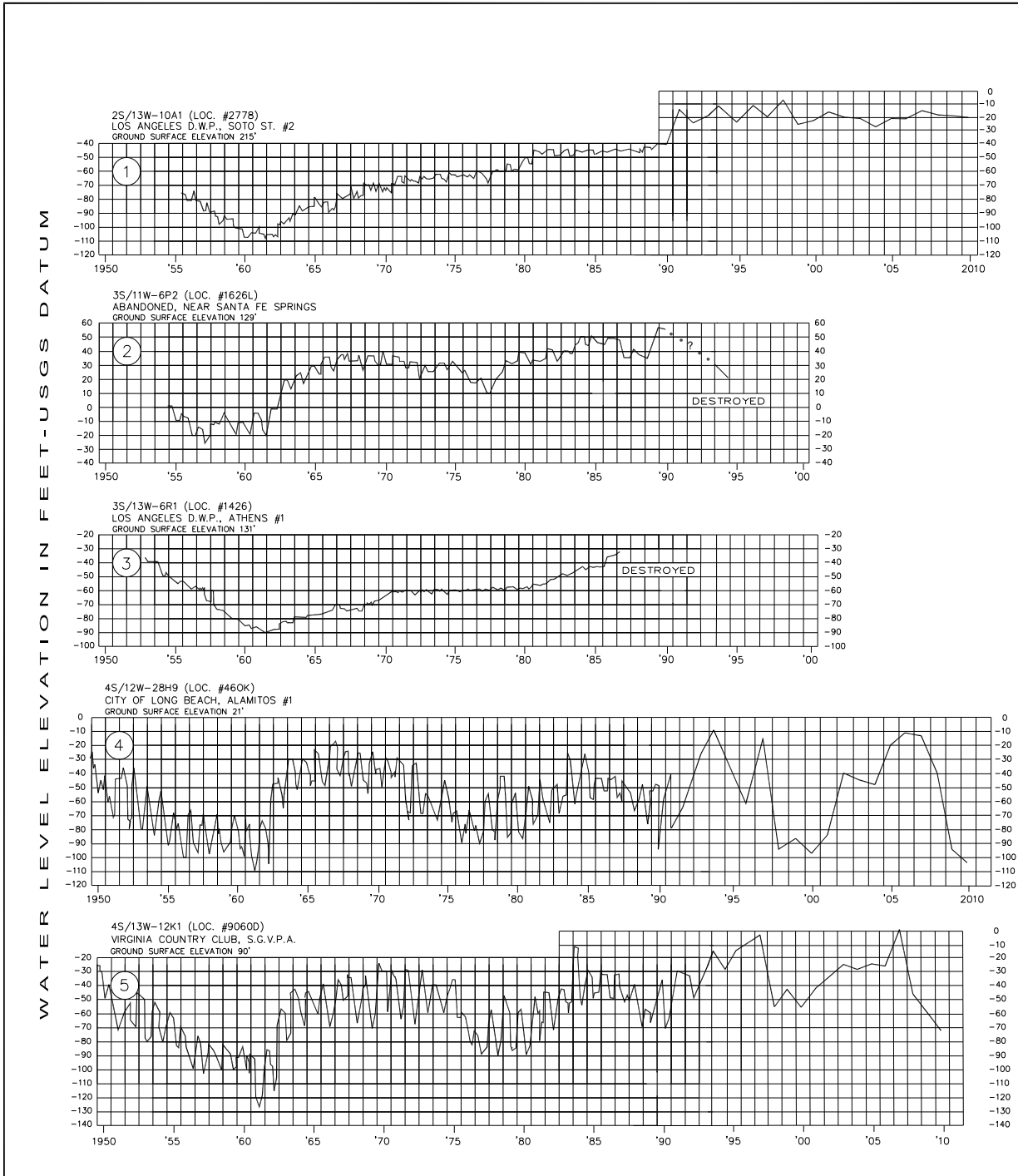


Figure 4 - Fluctuations of Water Level Elevations in Principal Aquifers in April

**Table 10 - Imported Water and Recycled Water Use<sup>1</sup>**  
(acre-feet)

Source	Party	2008-2009	2009-2010
<b>IMPORTED WATER</b>			
State Water Project water	Compton, City of	2,161	2,603
and Colorado River water	Long Beach, City of	<u>28,028</u> <sup>2</sup>	<u>32,456</u> <sup>2</sup>
through MWD, and Mono-	<b>Subtotal</b>	30,189	35,059
Owens Basin Water			
	<b>Central Basin Municipal Water District:</b>		
	Bell Gardens, City of	859	493
	Bellflower - Somerset Mutual Water Co.	2,065	1,800
	California Water Service Company (ELA)	14,302	12,116
	California Water Service Company (Commerce)	35	55
	Cerritos, City of	340	290
	Downey, City of	0	0
	Golden State Water Company	10,843	6,944
	Huntington Park, City of	1,448	1,346
	La Habra Heights County Water District	147	79
	Los Angeles County Rancho Los Amigos	311	308
	Lynwood, City of	979	267
	Maywood Mutual Water Co. No. 1	13	40
	Maywood Mutual Water Co. No. 2	0	26
	Maywood Mutual Water Co. No. 3	0	0
	Montebello, City of	1,246	1,112
	Norwalk, City of	745	841
	Orchard Dale Water District	834	754
	Paramount, City of	2,326	2,518
	Park Water Company	10,654	8,905
	San Gabriel Valley Water Company	0	0
	Santa Fe Springs, City of	3,849	3,683
	Signal Hill, City of	99	135
	South Gate, City of	0	0
	Suburban Water Systems	329	335
	Vernon, City of	1,329	1,099
	Walnut Park Mutual Water Company	0	0
	<b>CBMWD Subtotal</b>	<u>52,753</u>	<u>43,146</u>
State Water Project water	Los Angeles, City of	27,711	22,946
and Colorado River			
water through MWD, and			
Mono-Owens Basin Water			
San Gabriel Basin	California Domestic Water Company	16,503	20,741
groundwater	San Gabriel Valley Water Company	4,231	2,240
	Suburban Water Systems	13,993	11,527
	Whittier, City of	<u>8,064</u>	<u>6,482</u>
	<b>San Gabriel Basin Subtotal</b>	42,791	40,990
	<b>Total Imported Water</b>	153,444	142,141

Source	Party	2008-2009	2009-2010
<b>RECYCLED WATER</b>	Bellflower, City of (Bellflower Municipal Systems)	13.17	10.46
Century - E. Thornton	Bellflower-Somerset Mutual Water Company	122.04	103.56
Ibbetson Reclamation	Downey, City of	752.63	742.36
Program	Golden State Water Company	566.37	495.18
	Lynwood, City of	4.89	2.49
	Norwalk, City of	100.30	93.90
	Paramount, City of	339.05	354.48
	Park Water Company	319.37	271.30
	Santa Fe Springs, City of	647.20	562.48
	South Gate, City of	126.69	112.92
	Cudahy, City of <sup>3</sup>	6.60	5.68
	<b>Century Subtotal</b>	<u>2,998.31</u>	<u>2,754.81</u>
Cerritos Reclamation	Cerritos, City of	1,499.66	1,871.00
Program	Lakewood, City of	398.02	444.28
	<b>Cerritos Reclamation Subtotal</b>	<u>1,897.68</u>	<u>2,315.28</u>
Rio Hondo - Esteban E.	Huntington Park, City of	54.05	50.96
Torres Reclamation	San Gabriel Valley Water Company	59.33	52.09
Program	Whittier, City of	86.85	69.54
	Pico Rivera, City of	28.38	17.40
	Vernon, City of	830.7	751.85
	Upper San Gabriel Valley MWD	658.87	620.53
	<b>Esteban E. Torres Subtotal</b>	<u>1,718.18</u>	<u>1,562.37</u>
Long Beach	Long Beach, City of	6,630.70	6,530.02
	<b>Total Recycled Water</b>	<u>13,244.87</u>	<u>13,162.48</u>

<sup>1</sup> Excludes recycled water used for groundwater recharge.

<sup>2</sup> City of Long Beach serves Alamitos Barrier Project and delivered 3,329 acre-feet for injection.

<sup>3</sup> Nonparty.

Table 11 - Transfers of Allowed Pumping Allocations (in acre-feet)

Party	Transaction Type <sup>1</sup>	Amount	Recordation Date	Party	Net Lease
Aqua Capital Management LP	Lease	-30.00	2/3/2010 TO	Artesia, City of	
	Lease With Flex	-2,700.00	6/30/2010 TO	Golden State Water Company	
	Lease With Flex	-200.00	6/30/2010 TO	La Habra Heights County Water District	
	Lease With Flex	-20.00	6/30/2010 TO	Rockview Dairies, Inc	-2,950.00
Artesia, City of	Lease	30.00	2/3/2010 FROM	Aqua Capital Management LP	30.00
Baker Commodities, Inc	Lease With Flex	-60.00	2/23/2009 TO	Tract 349 Mutual Water Co	-60.00
Bell Gardens, City of	Lease With Flex	-300.00	2/18/2010 TO	Lynwood, City of	
	Lease With Flex	-200.00	8/26/2009 TO	Maywood Mutual Water Co No 3	
	Lease With Flex	-300.00	8/26/2009 TO	South Montebello Irrigation District	-800.00
Bellflower, City of	Lease With Flex	-50.00	6/30/2010 TO	Bellflower-Somerset Mutual Water Co	
	Lease	100.00	8/12/2009 FROM	Long Beach, City of	50.00
Bellflower Unified School District	Lease With Flex	-89.00	6/30/2010 TO	Bellflower-Somerset Mutual Water Co	-89.00
Bellflower-Somerset Mutual Water Co	Lease With Flex	50.00	6/30/2010 FROM	Bellflower, City of	
	Lease With Flex	89.00	6/30/2010 FROM	Bellflower Unified School District	139.00
California-American Water Co	Lease With Flex	500.00	8/12/2009 FROM	Suburban Water Systems	
	Lease With Flex	300.00	6/30/2010 FROM	Suburban Water Systems	800.00
California Domestic Water Co	Lease With Flex	-74.00	6/30/2010 TO	Tract 349 Mutual Water Co	-74.00
California Water Service Co	Lease With Flex	-2,500.00	7/3/2009 TO	Cerritos, City of	
	Lease With Flex	-2,500.00	3/24/2010 TO	Long Beach, City of	
	Lease With Flex	-2,000.00	4/10/2008 TO	Montebello Land and Water Co	
	Lease With Flex	-1,000.00	7/3/2009 TO	Park Water Co	-8,000.00
Ca Water Service Co (Dominguez)	Lease With Flex	-2,500.00	3/11/2009 TO	Cerritos, City of	
	Lease With Flex	-1,500.00	3/24/2010 TO	Long Beach, City of	
	Lease With Flex	-915.00	7/3/2009 TO	Park Water Co	
	Lease With Flex	-275.00	9/15/2009 TO	Sativa L A County Water District	-5,190.00
Candlewood Country Club	Lease With Flex	147.00	6/30/2010 FROM	Orchard Dale Water District	
	Lease With Flex	-147.00	6/17/2009 TO	Orchard Dale Water District	
	Lease With Flex	-20.00	12/15/2009 TO	Rockview Dairies, Inc	-20.00
Cerritos, City of	Lease With Flex	2,500.00	7/3/2009 FROM	California Water Service Co	
	Lease With Flex	2,500.00	3/11/2009 FROM	Ca Water Service Co (Dominguez)	
	Lease	500.00	8/12/2009 FROM	Long Beach, City of	
	Lease	-1,000.00	6/30/2010 TO	Long Beach, City of	
	Lease With Flex	800.00	3/23/2009 FROM	Pabco Building Products, LLC	
	Lease With Flex	500.00	4/14/2009 FROM	Paramount, City of	5,800.00

Party	Transaction Type <sup>1</sup>	Amount	Recordation Date	Party	Net Lease
Cerritos Community College District	Lease	-147.00	4/14/2009 TO	Tract 349 Mutual Water Co	-147.00
Coast Packing Co	Lease With Flex	-425.00	7/3/2009 TO	Park Water Co	-425.00
Compton, City of	Lease	1,200.00	6/30/2010 FROM	Norwalk, City of	1,200.00
Downey, City of	Lease	-50.00	7/7/2009 TO	Montebello Land and Water Co	
	Lease With Flex	500.00	5/19/2010 FROM	Montebello Land and Water Co	450.00
Golden State Water Company	Lease With Flex	2,700.00	6/30/2010 FROM	Aqua Capital Management LP	
	Lease With Flex	2,500.00	6/30/2010 FROM	South Gate, City of	5,200.00
Graham, Hugh W or Marcia K Trustees	Lease With Flex	-6.00	2/9/2009 TO	Tract 349 Mutual Water Co	-6.00
Jones Co, The	Lease With Flex	-70.00	6/20/2008 TO	La Habra Heights County Water District	-70.00 <sup>2</sup>
La Habra Heights County Water District	Lease With Flex	200.00	6/30/2010 FROM	Aqua Capital Management LP	
	Lease With Flex	70.00	6/20/2008 FROM	Jones Co, The	<sup>2</sup>
	Lease With Flex	70.00	6/30/2010 FROM	Suburban Water Systems	340.00
Lakewood, City of	Lease	185.00	8/12/2009 FROM	Long Beach, City of	
	Lease	-250.00	11/16/2009 TO	Long Beach, City of	
	Lease	-250.00	6/30/2010 TO	Long Beach, City of	
	Lease	-60.00	6/30/2010 TO	Orchard Dale Water District	-375.00
Long Beach, City of	Lease	-100.00	8/12/2009 TO	Bellflower, City of	
	Lease With Flex	2,500.00	3/24/2010 FROM	California Water Service Co	
	Lease With Flex	1,500.00	3/24/2010 FROM	Ca Water Service Co (Dominguez)	
	Lease	-500.00	8/12/2009 TO	Cerritos, City of	
	Lease	1,000.00	6/30/2010 FROM	Cerritos, City of	
	Lease	-185.00	8/12/2009 TO	Lakewood, City of	
	Lease	250.00	6/30/2010 FROM	Lakewood, City of	
	Lease	250.00	11/16/2009 FROM	Lakewood, City of	
	Lease	400.00	6/30/2010 FROM	Paramount, City of	5,115.00
Los Angeles County Rancho Los Amigos	Lease	125.00	5/28/2010 FROM	Santa Fe Springs, City of	125.00
Lunday-Thagard Oil Company	Lease With Flex	-100.00	5/7/2009 TO	Montebello Land and Water Co	-100.00
Lynwood, City of	Lease With Flex	300.00	2/18/2010 FROM	Bell Gardens, City of	
	Lease With Flex	700.00	6/30/2010 FROM	Suburban Water Systems	1,000.00
Martin, Mary	Lease With Flex	-28.00	7/3/2007 TO	Tract 349 Mutual Water Co	-28.00 <sup>3</sup>
Maywood Mutual Water Co No 2	Lease With Flex	13.00	8/24/2009 FROM	Pico Boys Baseball, Inc	13.00



Party	Transaction Type <sup>1</sup>	Amount	Recordation Date	Party	Net Lease
Maywood Mutual Water Co No 3	Lease With Flex	200.00	8/26/2009	FROM Bell Gardens, City of	200.00
Mellano, G, Et Al	Lease With Flex	-26.00	3/29/2009	TO Tract 349 Mutual Water Co	-26.00
Montebello Land and Water Co	Lease With Flex	2,000.00	4/10/2008	FROM California Water Service Co	
	Lease	50.00	7/7/2009	FROM Downey, City of	
	Lease With Flex	-500.00	5/19/2010	TO Downey, City of	
	Lease With Flex	100.00	5/7/2009	FROM Lunday-Thagard Oil Company	
	Lease	30.00	8/12/2009	FROM Orchard Dale Water District	
	Lease	-150.00	6/2/2010	TO Orchard Dale Water District	
	Lease With Flex	46.00	6/4/2009	FROM Paramount Unified School District	
	Lease With Flex	50.00	5/28/2009	FROM Whittier Union High School District	1,626.00
Norwalk, City of	Lease	-1,200.00	6/30/2010	TO Compton, City of	-1,200.00
Norwalk-La Mirada Unified School District	Lease With Flex	-378.00	8/18/2009	TO South Montebello Irrigation District	-378.00
Orchard Dale Water District	Lease With Flex	-147.00	6/30/2010	TO Candlewood Country Club	
	Lease With Flex	147.00	6/17/2009	FROM Candlewood Country Club	
	Lease	60.00	6/30/2010	FROM Lakewood, City of	
	Lease	-30.00	8/12/2009	TO Montebello Land and Water Co	
	Lease	150.00	6/2/2010	FROM Montebello Land and Water Co	180.00
Pabco Building Products, LLC	Lease With Flex	-800.00	3/23/2009	TO Cerritos, City of	-800.00
Paramount, City of	Lease With Flex	-500.00	4/14/2009	TO Cerritos, City of	
	Lease	-400.00	6/30/2010	TO Long Beach, City of	-900.00
Paramount Unified School District	Lease With Flex	-46.00	6/4/2009	TO Montebello Land and Water Co	-46.00
Park Water Co	Lease With Flex	1,000.00	7/3/2009	FROM California Water Service Co	
	Lease With Flex	915.00	7/3/2009	FROM Ca Water Service Co (Dominguez)	
	Lease With Flex	425.00	7/3/2009	FROM Coast Packing Co	2,340.00
Pico Boys Baseball, Inc	Lease With Flex	-13.00	8/24/2009	TO Maywood Mutual Water Co No 2	-13.00
Rockview Dairies, Inc	Lease With Flex	20.00	6/30/2010	FROM Aqua Capital Management LP	
	Lease With Flex	20.00	12/15/2009	FROM Candlewood Country Club	
	Lease With Flex	10.00	12/15/2009	FROM Vangrootheest, Ernest A	50.00
San Gabriel Valley Water Co	Lease	250.00	6/30/2010	FROM Suburban Water Systems	250.00
Santa Fe Springs, City of	Lease	-125.00	5/28/2010	TO Los Angeles County Rancho Los Amigos	-125.00

Party	Transaction Type <sup>1</sup>	Amount	Recordation Date	Party	Net Lease
Sativa L A County Water District	Lease With Flex	275.00	9/15/2009	FROM Ca Water Service Co (Dominguez)	275.00
September Properties, LLC	Lease With Flex	-39.00	3/11/2009	TO Tract 349 Mutual Water Co	-39.00
Simmons Survivor's Trust	Lease With Flex	-33.00	2/9/2009	TO Tract 349 Mutual Water Co	-33.00
South Montebello Irrigation District	Lease With Flex	300.00	8/26/2009	FROM Bell Gardens, City of	
	Lease With Flex	378.00	8/18/2009	FROM Norwalk-La Mirada Unified School District	678.00
South Gate, City of	Lease With Flex	-2,500.00	6/30/2010	TO Golden State Water Company	-2,500.00
Suburban Water Systems	Lease With Flex	-500.00	8/12/2009	TO California-American Water Co	
	Lease With Flex	-300.00	6/30/2010	TO California-American Water Co	
	Lease With Flex	-70.00	6/30/2010	TO La Habra Heights County Water District	
	Lease With Flex	-700.00	6/30/2010	TO Lynwood, City of	
	Lease	-250.00	6/30/2010	TO San Gabriel Valley Water Co	-1,820.00
Tract Number 180 Water Co	Lease With Flex	-500.00	1/10/2008	TO Walnut Park Mutual Water Co	-500.00 <sup>4</sup>
Tract 349 Mutual Water Co	Lease With Flex	60.00	2/23/2009	FROM Baker Commodities, Inc	
	Lease With Flex	74.00	6/30/2010	FROM California Domestic Water Co	
	Lease	147.00	4/14/2009	FROM Cerritos Community College District	
	Lease With Flex	6.00	2/9/2009	FROM Graham, Hugh W or Marcia K Trustees	
	Lease With Flex	28.00	7/3/2007	FROM Martin, Mary	<sup>3</sup>
	Lease With Flex	26.00	3/29/2009	FROM Mellano, G, Et Al	
	Lease With Flex	39.00	3/11/2009	FROM September Properties, LLC	
	Lease With Flex	33.00	2/9/2009	FROM Simmons Survivor's Trust	
	Lease With Flex	-74.00	6/30/2010	TO Vernon Cold Storage, LLC	
	Lease With Flex	74.00	2/9/2009	FROM Vernon Cold Storage, LLC	413.00
Vangrootheest, Ernest A	Lease With Flex	-10.00	12/15/2009	TO Rockview Dairies, Inc	-10.00
Vernon Cold Storage, LLC	Lease With Flex	-74.00	2/9/2009	TO Tract 349 Mutual Water Co	
	Lease With Flex	74.00	6/30/2010	FROM Tract 349 Mutual Water Co	0.00
Walnut Park Mutual Water Co	Lease With Flex	500.00	1/10/2008	FROM Tract Number 180 Water Co	500.00 <sup>4</sup>
Whittier Union High School District	Lease With Flex	-50.00	5/28/2009	TO Montebello Land and Water Co	-50.00
<b>SALES AND PURCHASES</b>					<b>NET SALE</b>
American Textile Maintenance Company	Purchase	65.00	12/10/2009	FROM Southern Service Co & Environ Inc	
	Transfer of Normal Carryover	20.00	12/10/2009	FROM Southern Service Co & Environ Inc	85.00
Atlantic Richfield Co	Sale	-1.00	6/30/2010	TO Boy Scouts of America	-1.00
Boy Scouts of America	Purchase	1.00	6/30/2010	FROM Atlantic Richfield Co	1.00

Party	Transaction Type <sup>1</sup>	Amount	Recordation Date	Party	Net Lease
California Domestic Water Co	Purchase	13.00	6/30/2010	FROM Orange County Nursery, Inc	
	Transfer of Normal Carryover	20.00	6/30/2010	FROM Orange County Nursery, Inc	
	Purchase	74.00	6/30/2010	FROM Vernon Cold Storage, LLC	107.00
Candlewood Country Club	Sale	-147.00	6/30/2010	TO Orchard Dale Water District	
	Transfer of Drought Carryover	-2.00	6/30/2010	TO Orchard Dale Water District	-149.00
Francis, Carol Jeanne, Trust	Sale	-8.00	6/30/2010	TO Long Beach, City of	
	Transfer of Normal Carryover	-16.00	6/30/2010	TO Long Beach, City of	-24.00
Long Beach, City of	Purchase	8.00	6/30/2010	FROM Francis, Carol Jeanne, Trust	
	Transfer of Normal Carryover	16.00	6/30/2010	FROM Francis, Carol Jeanne, Trust	24.00
Orange County Nursery, Inc	Sale	-13.00	6/30/2010	TO California Domestic Water Co	
	Transfer of Normal Carryover	-20.00	6/30/2010	TO California Domestic Water Co	-33.00
Orchard Dale Water District	Purchase	147.00	6/30/2010	FROM Candlewood Country Club	
	Transfer of Drought Carryover	2.00	6/30/2010	FROM Candlewood Country Club	149.00
Southern Service Co & Environ, Inc	Sale	-65.00	12/10/2009	TO American Textile Maintenance Company	
	Transfer of Normal Carryover	-20.00	12/10/2009	TO American Textile Maintenance Company	-85.00
Vernon Cold Storage, LLC	Sale	-74.00	6/30/2010	TO California Domestic Water Co	-74.00
	<b>Total</b>	<b>0.00</b>		<b>Total</b>	<b>0.00</b>

<sup>1</sup> Lease with flex: carryover provisions included with lease.  
<sup>2</sup> Long-term lease, 2008-2012 (70.00 acre-feet). The Jones Company to La Habra Heights County Water District.  
<sup>3</sup> Long-term lease, 2006-2010 (28.00 acre-feet). Mary Martin to Tract 349 Mutual Water Company.  
<sup>4</sup> Long-term lease, 2009-2013 (500.00 acre-feet). Tract Number 180 Water Company to Walnut Park Mutual Water Company.

**Table 12 - Approved Budget**

Total budget	\$ 552,000
Estimated carryover from previous year (+) deficit, (-) credit	\$ <u>53,000</u>
Total amount billed	\$ 605,000

Table 13 - Apportionment of Parties' Share of Budget

PARTY NAME	APA acre-feet	Total Amount Billed	Amount Paid
A B C Unified School District	298.00	831.61	831.61
Angeles Abbey Memorial Park, Inc.	4.00	20.00	21.00 <sup>1</sup>
Aqua Capital Management LP	2,691.00	7,505.81	7,505.81
Artesia Cemetery District	12.00	33.95	33.95
Artesia, City of	24.00	67.41	67.41
Automobile Club of Southern California	6.00	20.00	20.00
Baker Commodities, Inc	60.00	167.82	167.82
Bell Gardens, City of	1,914.00	5,338.72	5,338.72
Bellflower, City of	1,368.00	3,815.90	3,815.90
Bellflower Home Garden Water Co	306.00	853.93	853.93
Bellflower Unified School District	89.00	248.70	261.14 <sup>1</sup>
Bellflower-Somerset Mutual Water Co.	4,312.88	12,029.31	12,029.31
Buell, Mary Dolores	1.00	20.00	20.00
California-American Water Co	2,067.00	5,765.44	5,765.44
California, State of	50.00	139.93	<sup>2</sup>
California Water Service Co	11,774.00	32,838.75	32,838.75
California Water Service Co (Dominguez)	6,480.00	18,073.52	18,073.52
Candlewood Country Club	147.00	410.47	410.47
Central Basin Municipal District	50.65	141.74	141.74
Cerritos, City of	4,680.03	13,053.31	13,053.31
Cerritos Community College District	147.00	410.47	410.47
CMPC Transition Corporation	1.00	20.00	20.00
Coast Packing Co	530.00	1,478.67	1,478.67
Commerce, City of	5,081.00	14,171.64	14,171.64
Compton, City of	5,780.00	16,121.19	16,121.19
Darling-Delaware Co, Inc	117.00	326.80	326.80
Dolan, J. E. & Dolan, P. A. & Dolan, T. P.	2.00	20.00	20.00
Downey, City of	16,553.62	46,169.35	46,169.35
El Rancho Unified School Dist	55.00	153.87	153.87
Exide Technologies	62.00	173.40	173.40
Farmers and Merchants Trust Co	14.00	39.52	41.50 <sup>1</sup>
Frampton, William H.	25.00	70.20	<sup>2</sup>
Frances, Carol Jeanne	8.00	22.79	22.79
Golden State Water Company	16,439.20	45,850.23	45,850.23
Gordon, Robert E	4.00	20.00	20.00
Graham, Hugh W	6.00	20.00	20.00
Huntington Park, City of	3,853.00	10,746.69	10,746.69
Inglewood Park Cemetery	317.00	884.61	884.61
Jones Company, The	70.00	195.71	195.71
Kotake, Masao	27.97	78.49	78.49

PARTY NAME	APA acre-feet	Total Amount Billed	Amount Paid
La Habra Heights County Water District	2,506.00	6,990.93	6,990.93
Lakewood, City of	9,432.00	26,306.80	26,306.80
Lincoln Memorial Park, Inc	34.00	95.30	187.75 <sup>3</sup>
Little Lake Cemetery District	14.00	39.52	39.52
Long Beach, City of	32,684.00	91,157.75	91,157.75
Los Angeles, City of	15,000.00	41,836.23	41,836.23
Los Angeles County Rancho Los Amigos	490.00	1,367.11	1,367.11
Lunday-Thagard Oil Co	212.00	591.76	591.76
Lussman, Paul H. Jr., et. al	7.00	20.00	20.00
Lynwood, City of	5,337.00	14,885.64	14,885.64
Lynwood Park Mutual Water Co	222.00	619.65	619.65
Martin, Mary	28.00	78.57	78.57
Maywood Mutual Water Co No 1	741.00	2,067.16	2,067.16
Maywood Mutual Water Co No 2	912.00	2,544.09	2,544.09
Maywood Mutual Water Co No 3	1,407.00	3,924.67	3,924.67
Mellano, G. et al	13.00	36.73	38.57 <sup>1</sup>
Mitsuuchi, Mary F. Trust	11.00	31.16	31.16
Montebello, City of	386.50	1,078.44	1,078.44
Montebello Land and Water Co	1,624.00	4,529.89	4,529.89
The Newark Group, Inc	357.00	996.17	996.17
Norwalk, City of	1,723.00	4,806.01	4,806.01
Norwalk-La Mirada Unified School District	378.00	1,054.74	1,054.74
Orchard Dale Water District	1,107.00	3,087.95	3,087.95
PABCO Building Products, LLC	800.00	2,231.72	2,231.72
Paradise Memorial Park	16.00	45.10	45.10
Paramount, City of	5,883.00	16,408.46	16,408.46
Paramount Unified School District	46.00	128.77	128.77
Park Water Co	2.30	20.00	20.00
Pico Boys Baseball, Inc	13.00	36.73	38.57 <sup>1</sup>
Pico Water District	3,624.00	10,107.99	10,107.99
Pico Rivera, City of	5,579.00	15,560.59	15,560.59
Rockview Dairies, Inc	101.00	282.21	282.21 <sup>4</sup>
Roman Catholic Archbishop of Los Angeles	347.00	968.28	968.28
St John Bosco School	42.00	117.62	117.62
San Gabriel Valley Water Co	2,565.35	7,155.37	7,155.37
Santa Fe Springs, City of	4,035.78	11,256.47	11,256.47
Sativa-L A County Water District	474.00	1,322.49	1,322.49
Scantlebury, Robert P	4.00	20.00	20.00
September Properties, LLC	22.00	61.84	61.84
Signal Hill, City of	2,022.00	5,639.94	5,639.94

PARTY NAME	APA acre-feet	Total Amount Billed	Amount Paid
Simmons Survivor's Trust	33.00	92.52	92.52
South Montebello Irrigation District	1,268.00	3,536.99	3,536.99
Southern California Edison Co	670.00	1,869.14	1,869.14
Southern Service Co + Environ, Inc	65.00	181.76	181.76
South Gate, City of	11,183.00	31,190.42	31,190.42
Suburban Water Systems	3,721.00	10,378.53	10,378.53
Tract Number 180 Water Co	2,137.00	5,960.68	5,960.68
Tract 349 Mutual Water Co	423.00	1,180.24	1,180.24
Bobby Ray Robertson, Jr. (Tucker)	8.00	22.79	22.79
Union Development Co, Inc	12.00	33.95	33.95
United States Gypsum Co.	1,265.00	3,528.62	3,528.62
Vangrootheest, Ernest A	10.00	28.37	28.37
Vernon, City of	8,039.00	22,421.65	22,421.65
Vernon Cold Storage, LLC	74.00	206.87	206.87
Virginia Country Club	274.00	764.68	764.68
Walnut Park Mutual Water Co	996.00	2,778.37	2,778.37
WEMS, Inc.	8.00	22.79	22.79
Whittier, City of	895.00	2,496.68	2,496.68
Whittier Union High School District	100.00	279.38	279.38
Yamamoto, George and Alice	14.00	39.52	<sup>2</sup>
Zane Living Trust	11.50	32.55	32.55
TOTALS	216,835.78	604,906.30	604,768.20 <sup>5</sup>
<sup>1</sup> \$23.50 was collected in late fees. <sup>2</sup> Unable to collect payment. <sup>3</sup> Lincoln Memorial Park also paid \$92.45 for the fiscal year 2008-2009 (\$88.05 plus \$4.40 penalty). <sup>4</sup> Rockview Dairies erroneously was billed for \$354.69, refund issued for \$72.48 <sup>5</sup> Total billing amount of \$604,906.30 differs from proposed billing amount of \$605,000 due to two parties bill revision			

## APPENDIX A

### CONTINUING HISTORY OF WATERMASTER SERVICE

#### History of Water Resources Development

More than one hundred years ago the Los Angeles Coastal Plain was on the threshold of a sharp increase in population. The key to its future was water.

A shortage of sufficient year-round surface water in the Central Basin forced the development of groundwater sources. As early as 1870, water users had tapped the artesian wells and springs east of the Newport-Inglewood Uplift. When those wells stopped flowing, users were forced to drill shallow wells which supplied enough water to continue development and economic growth.

Groundwater development increased dramatically in 1909 with the advent of the deep-well turbine pump. Its tremendous adaptability and superior operating characteristics provided efficient water wells within economic reach of everyone. Water from many sources is required to serve the needs of southern California's thriving urban economy. Water from the Colorado River, the Owens River-Mono Basin, and northern California; runoff from local mountains, local groundwater, and recycled water contribute to the water supply. In time, the availability of reliable water supplies attracted industry and agriculture. Eventually, however, the demand for groundwater exceeded the natural replenishment of the Central Basin.

The resulting overdraft affected the groundwater basin by lowering the water levels and by causing oceanfront areas to be subjected to sea water intrusion.

The deteriorating groundwater situation in the Central Basin and in the adjoining West Coast Basin led to the formation of the Central Basin Water Association in 1950, similar to the water association in the West Coast Basin. This led to a plan to achieve the following results: (1) provide supplemental water to major producers, (2) limit groundwater extractions from the Central Basin, and (3) create an exchange water pool to provide groundwater pumping rights for users lacking access to other supplemental water supplies.

The Central Basin Municipal Water District was formed in 1952 to distribute water from the Colorado River. The district was annexed to the Metropolitan Water District of Southern California (MWD) in 1954, and Colorado River water soon flowed into the Central Basin. State Water Project water was first delivered to the Basin in 1973.

The West Basin and Central Basin Water Associations were largely responsible for the creation of the Central and West Basin Water Replenishment District (CWBWRD) in 1959. This special district overlies 420 square miles of the Central and West Coast Basins (Coastal Plain) of Los Angeles County. Its objective is to replenish and maintain the groundwater basins by purchasing imported water, recharging the basins, and halting sea water intrusion.

On January 2, 1962, CWBWRD filed Case No. 786,656 in the Superior Court, County of Los Angeles, naming more than 700 parties as defendants. It sought to obtain quiet title to rights to the use of groundwater, to secure a judicial definition of each right as against each and every other right involved, and to regulate withdrawals from the Central Basin to protect the water supply from deterioration.

Adverse groundwater conditions and the uncertainty about the time that would elapse before final adjudication prompted the Central Basin Water Association to draft an interim agreement curtailing extractions from the Basin. By September 1962, the proposed agreement had been approved by a sufficient number of water producers (producers owning more than 75 percent of the Assumed Relative Rights within the Basin) to guarantee control over groundwater pumping in the Basin. On September 28, 1962, the Court signed the "Order Pursuant to Stipulation and Interim Agreement and Petition for Order" and appointed the Department of Water Resources (DWR) as Watermaster.

To avoid the protracted litigation experienced by other Watermaster service areas in Los Angeles County, the attorneys representing principal parties held monthly meetings to work out a settlement. A stipulated judgment was drafted. Public utility water companies and other producers representing more than 200,000 acre-feet, 75 percent, of the total rights within the Basin approved the stipulation. This was a prerequisite to filing the stipulated judgment with the Court.

A pretrial hearing was held in March 1965, and on May 17, 1965, the case went to trial before Judge Edmund M. Moor. After a week's testimony on engineering, geology, hydrology, and safe yield of the Basin and after arguments on water right entitlement, the case was continued to August 25, 1965. Shortly thereafter, Judge Moor appointed DWR as Watermaster. The final Judgment was signed on October 11, 1965, and became effective on October 1, 1966.

The Judgment was amended on March 21, 1980, to provide for a transition in the administrative year from a water year (October 1 to September 30) to a fiscal year (July 1 to June 30). Under the Judgment, this transition in turn contained a "short" administrative year of nine months -- October 1, 1980, to June 30, 1981. The administrative year starting July 1, 1981, was on a fiscal year basis.

The Judgment was again amended on July 9, 1985, to modify the annual budget (\$20 minimum assessment) and exchange pool provisions. The second amended Judgment of May 6, 1991, modified the carryover and overproduction provisions (to 20 percent of allowed pumping allocation or 20 acre-feet from 10 percent of allowed pumping allocation or 10 acre-feet), defined drought carryover, and provided for exemptions for extractors of contaminated groundwater.

On January 12, 2001, by order of Watermaster, Water Replenishment District of Southern California issued Non-Consumptive Use Permit No. 2000-01 to the Southeast Water Coalition for the "Central Basin Early Remediation Project" to remedy or ameliorate groundwater contamination that originated in the San Gabriel Valley and that has moved into the northeast portion of the Central Basin.



### Watermaster Service

Watermaster Service is administered by DWR in accordance with Part 4, Division 2, of the California Water Code. Watermaster service areas are created by DWR, either at the request of water users or by order of the Superior Court. The first Watermaster service area was formed in September 1929.

Once a month, every groundwater pumper reports its extractions to the Watermaster. This makes it possible to update the water right account (Watermaster Water Production Summary) by computing the amount pumped during the previous month, the amount pumped during the current fiscal year, and the amount that can legally be pumped during the remainder of the year. A copy of the Watermaster Water Production Summary is mailed to the pumper each month.

If electric meter readings are reported along with water meter readings, electric power consumption can be correlated with water production. Erratic or rapidly increasing electric power consumption versus water production, for instance, may suggest an inefficient pump, system losses, or an inaccurate or malfunctioning water meter.

The Watermaster's staff schedules tests to determine water meter accuracy on every active well. Large systems are tested at least once every two years. Accurate measurement of groundwater extractions is necessary for the success of the Basin's management plan. All available means, including system efficiency tests, are used to confirm water meter test results. Results of each test are furnished to the well owner. If a meter is inaccurate beyond plus or minus 5 percent, it must be repaired within 30 days. Follow-up tests on repaired meters and initial tests on new meters are scheduled whenever necessary. Parties may also request a meter test at any time.

### Water Replenishment District of Southern California

WRD is responsible for replenishing the groundwater supply of both the Central and West Coast Basins.

The creation of water replenishment districts is a statutory procedure established by the Legislature. Division 18 of the California Water Code describes the duties and obligations of such a district, which has powers well suited to solving both groundwater quantity and groundwater quality problems.

WRD is comprised of a Board of Directors and a staff. It is actively engaged in several replenishment programs. These programs (i.e., water spreading, barrier operation, and in-lieu replenishment) are described in this report. WRD also publishes an annual report of its operations (Additional information may be obtained from its staff, 4040 Paramount Boulevard, Lakewood, California 90712; phone 562-921-5521; [www.wrd.org](http://www.wrd.org)).

The Watermaster cooperates closely with WRD for the following reasons: (1) Watermaster service areas in the Central and West Coast Basins closely match the WRD boundaries, (2) both WRD and the Watermaster are required to record all groundwater extractions from the Basins, (3) WRD was the plaintiff in the Central Basin Water Right Case (Case No. 786,656, Superior Court, Los Angeles County), and (4) both WRD and the Watermaster are concerned with maintaining the usefulness of the groundwater basins in the Coastal Plain. Many of the Watermaster's data collection programs are coordinated with the WRD to prevent duplication. Hence, monthly or quarterly water well production reports are sent to the Watermaster through WRD.

### Groundwater Recharge

Natural replenishment of the Basin's groundwater supply is largely from surface inflow through Whittier Narrows (and some underflow) from the San Gabriel Valley. Some of the water that percolates into the forebay areas of the Central Basin eventually crosses the boundary between the Central Basin and the West Coast Basin and flows into the West Coast Basin (Figure 1).

Local precipitation on the Basin has only a small direct influence on the recharge of groundwater supply in the Central Basin because of impermeable material that lie between the ground surface and the producing aquifers, except in the forebay areas. As a consequence, little of the rain which falls directly on the Basin reaches the producing zones where it could be extracted.

Outflow and extractions have exceeded natural replenishment. Extractions controlled by the Judgment are fairly constant year to year. Today, in addition to natural replenishment, artificial and in-lieu replenishment are used to attempt to maintain a balanced basin.

In one common method of replenishment, water spreading, water is flooded on areas where it can percolate into the underground aquifers and can supplement the natural supply (Figure 1). Large quantities of water can be returned to the ground by spreading, but the process is limited by the space available for facilities for spreading and by the ability of the recharge aquifers to percolate water back to the Basin. Imported water purchased from the MWD and recycled water from the Whittier Narrows, the San Jose Creek, and the Pomona Water Reclamation Plants (Figure 1) are used for artificial recharge.

### In-Lieu Replenishment

During the 1965-1966 water year, WRD began a program of in-lieu replenishment. The program is authorized by Section 60230 of the California Water Code. In effect, WRD was given the power to contract with any producer having access to supplemental water that can be used instead of pumping water from the ground.

The program may be used to achieve the following purposes: alter pumping patterns within a groundwater basin, replenish areas of low transmissivity where conventional recharge techniques are ineffective, heighten the effect of injecting water to form a sea water barrier by reducing extractions in the vicinity, reduce the amount of replenishment water purchased by WRD, and reduce the annual extractions from a groundwater basin (See Table 9).

### Alamitos Barrier Project

The Alamitos Barrier Project (Figure 1 and Table 6), designed to prevent sea water intrusion into the fresh water aquifers of the Central Basin, is of great importance to water users in the Central Basin.

Sea water intrusion at the mouth of the San Gabriel River (Alamitos Gap) poses a serious threat to the groundwater supply. This area has seven water-bearing zones identified in downward order as the Holocene aquifer, C Zone, B Zone, A Zone, I Zone, Main (Silverado) aquifer, and Lower Zone (Sunnyside) aquifer.

Sea water intrusion occurs through the Holocene aquifer, which is very permeable and open to the sea. The C, B, A, and I Zones merge with the Holocene aquifer and are, therefore, susceptible to intrusion, as can be noted by the varying degrees of salinity occurring in the water in each zone. The saline water intrusion has been detected as far as 10,000 feet landward of the Newport-Inglewood fault zone and, if unchecked, the intrusion could extend into the Silverado and Sunnyside aquifers, which are the principal groundwater-producing zones in the Basin.

The Los Angeles County Department of Public Works operates a barrier comprised of a saline water extraction trough and a fresh water injection pressure ridge to halt intrusion. In addition to the extraction wells and injection wells required, a number of observation wells are also part of the project. These provide data along the barrier and are used to monitor groundwater levels and water quality in this area.

The information from this monitoring program will be used to determine if additional barrier facilities are necessary. Since operation of the barrier began in 1965, the sea water intrusion problem has been contained.

### Basinwide Water Quality Monitoring

In compliance with Title 22 of the California Administrative Code, the CBWA is involved in a basinwide plan to monitor the quality of water being pumped for domestic use.

Primary responsibility for enforcement of the Safe Drinking Water Act of 1974, as embodied in the National Interim Primary Drinking Water Standards, was given to the states. California has assumed primary enforcement responsibility through passage of Senate Bill 1078, signed by the Governor in October 1976.

### Groundwater Levels

Every water well owner in the Central Basin is concerned with groundwater levels because the cost of pumping water is largely dependent on the distance it must be lifted. Energy costs have risen dramatically and are expected to continue to rise in the future.

Figure 4 shows water level information in the form of selected hydrographs. The hydrographs are representative of water levels in wells producing from several aquifers in the Basin. Additional water level information is contained in WRD's annual report.

Prior to 1961, groundwater from the Basin satisfied most of the demand. However, the Judgment reduced extractions to 217,367 acre-feet of Allowable Pumping Allocations annually, so imported water has become a major component of the area's water supply.

Figure 5 illustrates the groundwater extractions and imported water use from 1964-1965 to the present, less imported water from San Gabriel Valley. Much of the increase in demand for imported water during the mid-1960s may be attributed to the curtailment of groundwater extractions. Since the early 1970s the demand for imported water has leveled off.

### Groundwater Extractions

The Central Basin Judgment limits the amount of groundwater each party can extract annually from the Basin. This limit, referred to as the Allowed Pumping Allocation (APA), is shown in Appendix B for each party. Recipients of Exchange Pool water may pump the amount released to them in addition to their APA.

The monthly groundwater production from each active well in the Basin is listed by party in Appendix C. Water wells producing less than 25 acre-feet per year do not require a meter and their production, which may be reported on a quarterly basis, is also included in Appendix C. Wells where groundwater was extracted are shown on Plate 1 (at end of report).

To provide flexibility in the control of groundwater extractions, the Judgment contains provisions allowing the parties to carry over into the succeeding water year a portion of their unused water rights and in some cases to overextract. This flexibility was necessary to meet unforeseen emergencies in water demand.

One provision allows parties to carry over from one water year to another any unused APA not to exceed 20 percent of their APA or 20 acre-feet, whichever is greater.\* In addition, any unused Exchange Pool water can be carried over into the following fiscal year.

Parties are also allowed to overextract by 20 percent of their APA or 20 acre-feet, whichever is greater. Under certain circumstances, parties may overextract in greater amounts; however, prior approval by the Watermaster must be obtained. Overextractions must be made up in the following fiscal year unless Watermaster concludes that to require such making up of overextraction would create an unreasonable hardship for the party. In such cases, Watermaster may grant relief from making up the overextractions in the following year, such as prorating repayment of overextractions over a period of up to five years.

## ADMINISTRATION OF JUDGMENT

The Central Basin Judgment contains provisions for the parties to obtain additional pumping rights, to exceed entitled extractions, or to vary annual pumping. The procedure thus established is described below.

---

\* This provision of the Judgment was amended to permit all parties full 100 percent carryover from 1976-1977 and 1977-1978 because of drought.

### Exchange Pool

The Court and parties foresaw that adjudicating the water rights in the Central Basin and limiting the total extractions would not suffice for all parties. For this reason, Part III, Subpart C of the Judgment authorizes an Exchange Pool to provide additional water rights for parties without a supplementary supply.

Watermaster will only open the Exchange Pool upon the request of a party needing water. If a party requests water from the Exchange Pool, on or about July 1 of each year Watermaster mails an Exchange Pool form to each party, stating that the Exchange Pool is open and requesting that the form be completed and returned to the Watermaster by August 9. The form provides for making mandatory offers of water rights to the pool, referred to as *Required Subscription* in the Judgment; for making voluntary offers referred to as *Voluntary Subscription*; and for making requests for water rights from the pool. In completing the form, the member must estimate its water needs and supply for the ensuing fiscal year.

### Requests

A request for Exchange Pool water may be made when a party's estimated needs exceed its total supply, including leases. A Category (a) Request is defined as that quantity requested by a member not in excess of 150 percent of its APA or 100 acre-feet, whichever is greater. Category (b) Requests are those which exceed the 150 percent or 100 acre-foot limitation. Whenever there are insufficient Voluntary Subscriptions to meet all Category (a) Requests, Required Subscriptions may be used. All Category (a) Requests shall be filled first before any Category (b) Requests are filled. Category (b) Requests are filled first by any remaining Voluntary Subscriptions before the Required Subscriptions are used.

A Required Subscription can be made to the pool when a member has a connection to supplementary water and can obtain imported water from MWD or the CBMWD. The Required Subscription is limited to 20 percent of the member's APA except that the Required Subscription plus the party's water needs for the year cannot exceed the party's total supply.

A Voluntary Subscription can be made by any member of the Exchange Pool. The only requirement is that the member's supply must exceed its estimated needs, and only the difference between the member's supply and needs may be offered.

However, the Watermaster must first allocate all the Voluntary Subscriptions before using the Required Subscriptions in filling Category (a) Requests and Category (b) Requests.

Experience has shown that Voluntary Subscriptions have always been sufficient to meet all the Category (a) Requests; as a result, no Required Subscriptions have been used to fill Category (a) Requests.

The price charged for Exchange Pool water rights is fixed by Part III, Subpart C, Paragraph 10 of the Judgment. This provision was amended by the Court order on July 9, 1985. The price is now based primarily on: (a) the weighted daily normal price as of the beginning of the administrative year charged by the CBMWD for treated MWD water used by the exchangers during the preceding fiscal year (July 1 - June 30), (b) less the incremental cost

of pumping water in the Basin at the beginning of the administrative year determined by Southern California Edison Company's schedule PA-1 rate multiplied by 560 kilowatt-hours per acre-foot rounded to the nearest dollar, and (c) less the current replenishment assessment. Because item (a) varies among exchangers and items (b) and (c) vary from year to year, the cost of Exchange Pool water will likewise vary among exchangers and from year to year.

### Exchange Pool Carryover

The Judgment provides that the parties be allowed to pump their entire exchange-water-right purchases, regardless of the provisions limiting carryover of water rights. Therefore, a specific exchange water carryover provision was drafted and included in the Judgment.

The provision specifically allows a party that purchased exchange pool water to carry over the unpumped portion of its allowable extraction into the next succeeding administrative year. The carryover cost is authorized by the Judgment and is based on the difference in the prices of Exchange Pool water between the year the water was purchased and the succeeding year.

### Transfers of Allowed Pumping Allocations

The Central Basin Exchange Pool is not the only method of obtaining additional pumping rights. Each year, there are many water-right leases and sales between parties.

Suggested samples of water right lease and sale agreements are illustrated in Appendix B. Appendix B also shows recorded sales of water rights between parties and the current ownership of Allowed Pumping Allocations by each of the parties as of June 30.

When property on which water rights have been developed is sold, the Watermaster must be furnished a copy of the sale document if the water rights are sold as well. The sale document is required for the proper accounting of the water rights. The water rights do not pass to the new owner unless ownership of the water rights is specifically reserved in the sale document.

In leasing, buying, or selling water rights, parties should be specific as to the type, i.e., Total Water Right or Allowed Pumping Allocation. All leases should be entered into on the basis of Allowed Pumping Allocation, whereas sales should specify both amount of Total Water Right and amount of Allowed Pumping Allocation, each to the nearest whole acre-foot. All water-right leases should be made on a fiscal year basis (i.e., July 1 through June 30 of the following year).

For parties wanting to buy, sell, or lease water rights, Watermaster maintains the web page <http://www.water.ca.gov/watermaster>. Any party wishing to be listed should call the Watermaster. This is a courtesy to assist parties unable to resolve problems regarding an excess or deficiency of water rights. Watermaster will make no recommendation regarding transactions conducted relative to the use of this service.

### Overextractions

Each year some parties extract more groundwater from the Central Basin than they are entitled to. The overextractions are usually small and are usually within the tolerance set by the Judgment. Each party may overextract 20 acre-feet or 20 percent of its Allowed Pumping Allocation, whichever is greater, on the premise that the overextraction will be eliminated during the following fiscal year. Any overextractions above this limit must have prior approval of the Watermaster. Most overextractions are caused by unexpected increases in water demand, so it would be unreasonable not to allow some deviation from the limits and guidelines of the Judgment.

### Findings and Determinations by Watermaster

From time to time, the Watermaster evaluates historical groundwater production records of parties at the request of the parties or at the Watermaster's discretion. In some instances, the evaluations and findings result in minor uncontested changes in the production records which may be to the benefit of, or to the detriment of, the party.

### Carryover of Allowed Pumping Allocation

The provision in the Judgment (Subpart A, Part III)\* relative to allowable carryover of unused water rights states in part: "Each party ... who ... does not extract ... a total quantity equal to such party's Allowed Pumping Allocation for the particular Administrative year ... is permitted to carry over from such Administrative year the right to extract from Central Basin in the next succeeding Administrative year so much of said total quantity as it did not extract .... not to exceed 20% of such party's Allowed Pumping Allocation, or 20 acre-feet, whichever ... is the larger." (Underlining added)

The method of computing the carryover and allowable overextractions was changed, effective in the 1972-1973 fiscal year. It is now assumed that, when not specifically passed to the lessee by the lease document, the amount leased is not deducted from the lessor's Allowed Pumping Allocation for computing the carryover or allowable overextraction. All future lease documents must contain a statement as to which party receives the benefit of the amount leased for computing carryover or overextractions. Item (5) in suggested Water Right License and Agreement is sufficient for this requirement (see Appendix B).

### Cost of Watermaster Service

The Judgment requires that the Watermaster prepare and mail a copy of the tentative budget to each of the parties at least 60 days before the beginning of each fiscal year. If no objections are received within 15 days after submitting the budget, it becomes final.

The administrative cost chargeable to the parties was apportioned among the parties as directed by the Judgment. The Judgment provides that, if the amount to be assessed to

---

\* This provision of the Judgment was amended because of drought to permit all 206 parties full carryover for the 1976-1977 and 1977-1978 fiscal years.

each party of the final budget is equal to or less than \$20 per party, the cost shall be equally apportioned among the parties. However, if the party's share of the budget is greater than \$20, each party will be assessed a minimum of \$20 and the total amount collected will be deducted from the parties' share of the budget. The balance to be collected is then assessed among the parties in proportion to their Allowed Pumping Allocations.

### Rights to Store Water

Water rights in Central Basin were Adjudicated in the 1960s. A provision to store water in the Basin for later extraction was not included in the Judgment. Over the past decade, DWR has strongly encouraged and funded the parties to negotiate agreements that would allow them to store water in the Basin for later extraction.

*Appellate Decision:* The Cities of Long Beach, Downey, Lakewood, Signal Hill, Santa Fe Springs, Pico Rivera, Paramount and the Southern California Water Company, the California Water Service Company, the Montebello Land and Water Company, the South Montebello Irrigation District, and the Tract 349 Mutual Water Company filed suit to amend the Central Basin Judgment to allow parties to store water in the Basin. The Superior Court denied the petition, but the parties appealed. On June 12, 2003, the California Court of Appeals released its opinion, which upheld the Superior Court decision.

*Conjunctive Use Working Group:* In 2002, DWR began assembling the parties interested in discussing storage and conjunctive use in the Basin. The first meeting of a Conjunctive Use Working Group was on July 24, 2003. Numerous meetings were held in 2003 and 2004. In late 2004 and early 2005, offers and counter offers were exchanged. After many additional meetings of the Working Group and its committees, the Group held its last meeting on April 19, 2005.

*WRD Interim Storage Rules:* On March 30, 2005, WRD sent out "Solicitation of Public Comments for Rules to Coordinate Storage of Water in Southeast Los Angeles County." These draft rules proposed to govern storage of water in the groundwater basins "outside the judgment." The Interim Rules were adopted by WRD May 18, 2005. Watermaster has taken no official position with regard to WRD's ability to address storage without modifying the Central Basin judgment.

*Storage Projects:* Prior to WRD's adoption of the Interim Rules, WRD and the City of Long Beach signed an agreement governing the City's groundwater storage project. The City of Compton signed a similar agreement with MWD for its storage project.

The Cities of Downey, Cerritos, and Lakewood each purchased from MWD through the CBMWD 500 acre-feet of imported water in fiscal year 2007-2008 for a total of 1,500 acre-feet. The Los Angeles County Department of Public Works spread 1,509.9 acre-feet in November and December 2007 on behalf of these cities.\*

---

\* In fiscal year 2008-2009 the City of Downey informed Watermaster that in October 2008, the City pumped the stored water without using its water rights. Because the current Judgment does not allow the storage and recovery of water, Watermaster recorded the entire extraction (500.00 acre-feet) as part of the City's Allowed Pumping Allocation.



*Groundwater Storage Facilitation:* In early 2006, at the request of the parties, DWR recommended that the stakeholders return to the table under new facilitation to discuss how groundwater storage projects might be acceptable. DWR recommended that the stakeholders employ a facilitator with expertise in California water issues. The stakeholders agreed, and WRD agreed to hire and to pay for the services of a new facilitator. Work began in July 2007 and concluded in late 2008 with legal staff beginning to prepare Judgment amendment motions. On March 30, 2009, some of the parties to the judgment filed a motion to amend the Judgment to allow groundwater storage. The Los Angeles County Superior Court assigned the motion to Judge Holly Kendig.

*CEQA challenge to Amendment:* Prior to the hearing, the Cities of Downey, Cerritos, and Signal Hill sought to enjoin the amendment claiming that the public entities seeking the amendment did not comply with CEQA prior to filing with the Court. This matter was assigned to Judge James Chalfant who denied the motion on February 9, 2010. Judge Chalfant held that the amendment proponents did not approve a “project,” the groundwater storage program, when the parties joined to file papers with the court. The groundwater storage program would be approved if the court granted the amendment (as courts are public entities exempt from CEQA).

With CEQA arguments foreclosed by Judge Chalfant’s prior decision, amendment opponents challenged the jurisdiction of the court to hear the motion to amend. On May 12, 2010, Judge Kendig found that the original Judgment did not encompass storage rights, and therefore, she could not now add this provision to the Judgment. She ruled that storage advocates, if they choose to proceed, would need to file a new complaint and undergo an entirely new proceeding, including trial, rather than attempting to amend the current Judgment.

On August 19, 2010, storage proponents filed notice appealing Judge Kendig’s ruling.

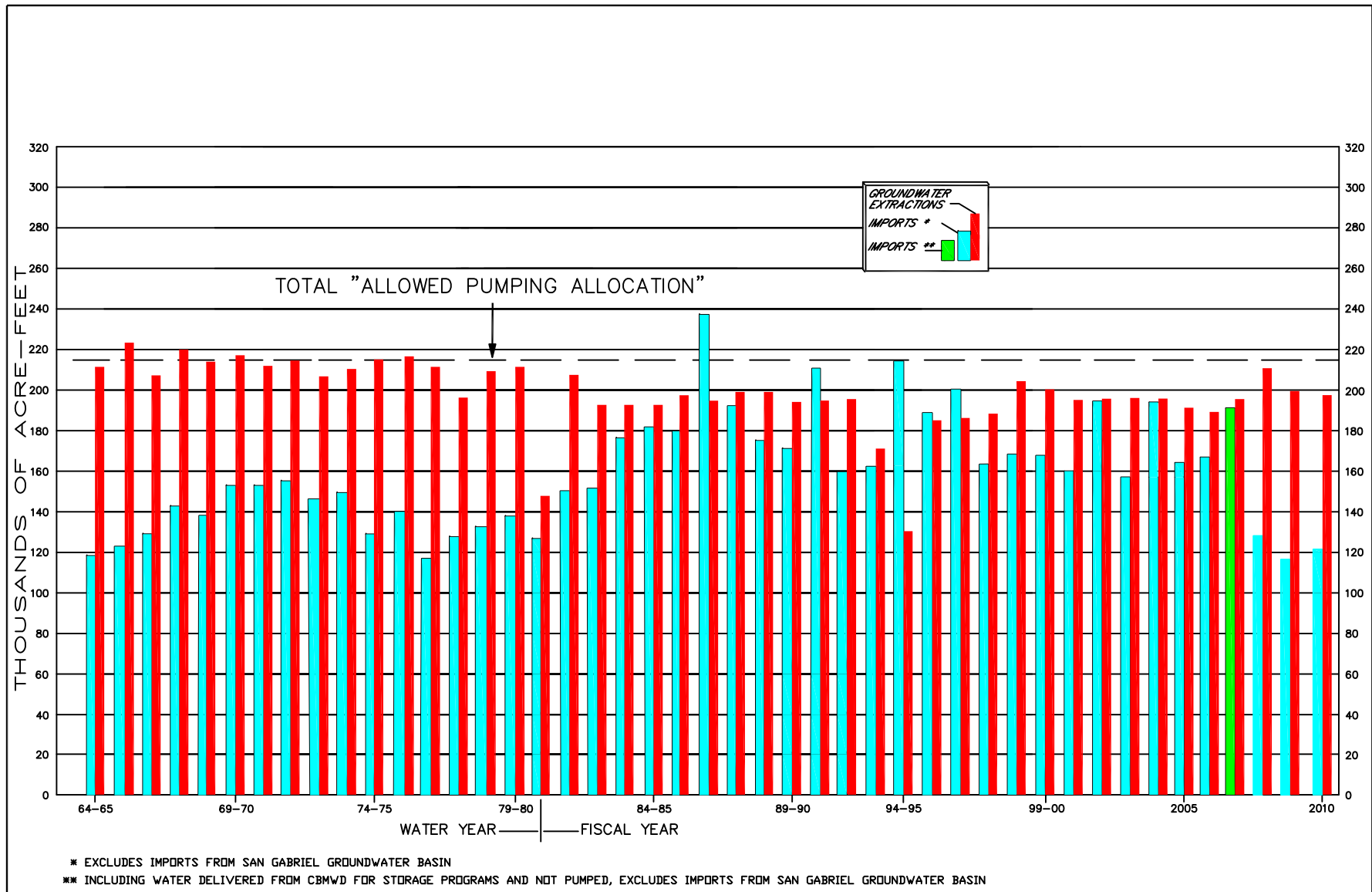


Figure 5 – Historical Groundwater Extractions and Use of Imported Water by Parties  
 Central Basin



APPENDIX B

Suggested Samples of Documents for Transferring Water Rights

YEARLY LEASE	PERMANENT TRANSFER
<p style="text-align: center;"><u>WATER RIGHT LICENSE AND AGREEMENT</u></p> <p>For a valuable consideration, THE JOHN DOE COMPANY hereby grants to JOHN SMITH: a license to extract _____ acre-feet of Licensor's Allowed Pumping Allocation allocated to Licensor (or predecessors in interest) under and pursuant to Judgment dated October 11, 1965, and entered in Los Angeles Superior Court Case No. 786,656 entitled "Central and West Basin Water Replenishment District vs. Charles E. Adams, et al." during the period commencing July 1, 20____ and continuing to and including June 30, 20____.</p> <p>Said License is granted subject to the following conditions:</p> <p>(1) Licensee shall exercise said right and extract the same on behalf of Licensor during the period above specified and put the same to beneficial use and Licensee shall not by the exercise hereunder of said right acquire any right to extract water independent of the rights of Licensor.</p> <p>(2) Licensee shall pay assessments levied on the pumping of said ground waters by the Water Replenishment District of Southern California.</p> <p>(3) Licensee shall notify the District and the Watermaster that said pumping was done pursuant to this license and provide the Watermaster with a copy of this document.</p> <p>(4) Licensee shall note, in any recording of water production for the period of agreement, that said pumping was done pursuant to this license.</p> <p>(5) Licensee's Allowed Pumping Allocation _____ (shall)(shall not) be increased by the amount hereby leased when computing carryover or allowable overextraction as provided by Part III, Subpart A and B in said Judgment.</p> <p>THE JOHN DOE COMPANY warrants that it has _____ acre-feet of Allowed Pumping Allocation and that it has not pumped and will not pump or permit or license any other person to pump any part of said _____ acre-feet during the period of July 1, 20____ through June 30, 20____.</p> <p>Dated: _____</p> <p>JOHN SMITH THE JOHN DOE COMPANY</p> <p>By _____ By _____</p> <p>Title _____ Title _____</p>	<p style="text-align: center;"><u>DEED OF WATER RIGHTS</u></p> <p>For a valuable consideration, JOHN SMITH hereby sells and transfers to THE JOHN DOE COMPANY:</p> <p>The Right to extract _____ acre-feet of grantor's Allowed Pumping Allocation ( _____ acre-feet of Total Water Right) allocated to grantor (or predecessors in interest) under and pursuant to Judgment dated October 11, 1965 and entered in Los Angeles Superior Court Case No. 786,656 entitled "Central and West Basin Water Replenishment District vs. Charles E. Adams, et al."</p> <p>Dated: _____</p> <p>THE JOHN DOE COMPANY JOHN SMITH</p> <p>By _____ By _____</p> <p>Title _____ Title _____</p>

## Succession of Allowed Pumping Allocations in Central Basin - June 2010 (in acre-feet)

<b>ABBOTT, J. P., INC</b>	17.00		(NOW KNOWN AS AMERON PIPE PRODUCTS GROUP-SOUTHERN CALIFORNIA DIVISION)	
SOLD TO PICO COUNTY WATER DISTRICT	-17.00		TRANSFERRED TO AMERON PIPE PRODUCTS GROUP-SOUTHERN CALIFORNIA DIVISION	-150.00
TOTAL		0.00	TOTAL	0.00
<b>ABC UNIFIED SCHOOL DISTRICT</b>			<b>AMERICAN TEXTILE MAINTENANCE COMPANY</b>	
SUCCESSOR TO ARTESIA SCHOOL DISTRICT	41.00		SUCCESSOR TO SOUTHERN SERVICE CO AND ENVIRONMENTALS, INC (12/10/2009)	65.00
SUCCESSOR TO BECK AND THOMASON CONSTRUCTION CO	1.00		TOTAL	<b>65.00</b>
SUCCESSOR TO BLOOMFIELD SCHOOL DISTRICT	32.00		<b>AMERON FABRICATION PRODUCTS</b>	
SUCCESSOR TO CARMENITA SCHOOL DISTRICT	7.00		SUCCESSOR TO AMERON PIPE PRODUCTS GROUP-SOUTHERN CALIFORNIA DIVISION	150.00
SUCCESSOR TO COTTON, HARRY LEE AND DORIS L	4.00		SOLD TO DOMINGUEZ WATER CO	-150.00
SUCCESSOR TO KOOLHAAS, SIMON AND SOPHIE GRACE	7.00		TOTAL	0.00
SUCCESSOR TO SUMIDA, KAZUO	2.00		<b>AMERON PIPE PRODUCTS GROUP-SOUTHERN CALIFORNIA DIVISION</b>	
SUCCESSOR IN PART TO EXCELSIOR UNION HIGH SCHOOL DISTRICT	163.00		(FORMERLY KNOWN AS AMERICAN PIPE AND CONSTRUCTION CO)	
SUCCESSOR IN PART TO FIKSE, ALFRED JR AND AGGIE	10.00		TRANSFERRED FROM AMERICAN PIPE AND CONSTRUCTION CO	150.00
SUCCESSOR IN PART TO VISSER BROTHERS	10.00		SOLD TO AMERON FABRICATION PRODUCTS	-150.00
CONDEMNED AND TRANSFERRED FROM CONTRERAS, R M	6.00		TOTAL	0.00
CONDEMNED AND TRANSFERRED FROM JONES, HENRY S AND MADELYNE	1.00		<b>ANACONDA AMERICAN BRASS CO</b>	
CONDEMNED AND TRANSFERRED FROM KAMPEN, FRITZ AND CLARE	11.00		(NOW KNOWN AS ARCO METALS CO, AMERICAN BRASS)	
CONDEMNED AND TRANSFERRED FROM LONG, MELVIN L AND STELLA M	2.00		<b>ANGELES ABBEY MEMORIAL PARK, INC</b>	
CONDEMNED AND TRANSFERRED FROM RYLAARSDAM, SIMON AND MARY JANE	1.00		(FORMERLY KNOWN AS MAUSOLEUM PARK, INC AND SUN HOLDING CORP)	
<b>TOTAL</b>	<b>298.00</b>		TRANSFERRED FROM MAUSOLEUM PARK, INC AND SUN HOLDING CORP	4.00
<b>ABEX CORP</b>			<b>TOTAL</b>	<b>4.00</b>
(FORMERLY KNOWN AS AMERICAN BRAKE SHOE CO			<b>ANKER, GERRIT</b> (SEE LISTING UNDER DE VRIES, AGNES)	
TRANSFERRED FROM AMERICAN BRAKE SHOE CO	42.00		<b>AQUA CAPITAL MANAGEMENT LP</b>	
SOLD IN PART TO D-H INVESTORS	-25.88		SUCCESSOR TO NATIONAL OFFSETS, INC.	257.00
SOLD IN PART TO DOWNEY, CITY OF	-16.12		SUCCESSOR TO CONAGRA TRADE GROUP, INC.	358.00
TOTAL		0.00	SUCCESSOR TO NI INDUSTRIES	138.00
<b>ADAMS, CHARLES E</b>	6.00		SUCCESSOR TO FILTROL CORPORATION	456.00
(CORTY VAN DYKE, TENANT)			SUCCESSOR IN PART TO NEWARK GROUP INC.	200.00
(SEE ADDITIONAL LISTING BELOW FOR ADAMS, CHARLES E)			SUCCESSOR TO SMITH REX M.	24.00
COMBINED AND TRANSFERRED TO ADAMS, CHARLES E AND RHODA A	-6.00		SUCCESSOR IN PART TO SMURFIT-STONE CONTAINER ENTERPRISES, INC.	1,057.00
TOTAL		0.00	SUCCESSOR TO SMURFIT-STONE CONTAINER ENTERPRISES, INC.	1.00
<b>ADAMS, CHARLES E AND RHODA E</b>	4.00		SUCCESSOR IN PART TO NEWARK GROUP INC.	200.00
COMBINED AND TRANSFERRED FROM ADAMS, CHARLES E	6.00		SUCCESSOR IN PART TO UNITED STATES GYPSUM COMPANY	900.00
SOLD TO CONTINENTAL TITLE CO	-10.00		<b>TOTAL</b>	<b>3,591.00</b>
TOTAL		0.00	<b>ARCHDIOCESE OF LOS ANGELES EDUCATION AND WELFARE CORP</b>	6.00
<b>ADAMS, JULES H</b>			COMBINED WITH AND TRANSFERRED TO THE ROMAN CATHOLIC ARCHBISHOP OF LOS ANGELES	-6.00
SUCCESSOR TO PACKERS MUTUAL WATER CO	34.00		TOTAL	0.00
SOLD TO HAMM, THEO BREWING CO	-34.00		<b>ARCO METALS CO, AMERICAN BRASS</b>	
TOTAL		0.00	(FORMERLY KNOWN AS ANACONDA AMERICAN BRASS CO)	<b>0.00</b>
<b>A E REALTORS</b>			<b>ARDEN-MAYFAIR, INC</b>	
(SEE A E REALTY PARTNERS)			SUCCESSOR TO BUMA, DUKE AND MARTHA	6.00
<b>A E REALTY PARTNERS</b>			SUCCESSOR TO HAMSTRA, HENRY AND NELLY	26.00
(FORMERLY A E REALTORS)			SUCCESSOR TO HARISHMENDY, ANTOINE AND CLAIRE	0.00
SUCCESSOR IN PART TO KAISER AETNA	7.00		SUCCESSOR TO SMITH, LESTER W AND DONALD E	16.00
DEDICATED TO CERRITOS, CITY OF	-7.00		SUCCESSOR TO WISEMAN, FRED E AND GRAYCE ANNA	2.00
TOTAL		0.00	SUCCESSOR IN PART TO BOERSMA, FRANK AND ANGIE	25.00
<b>AGAJANIAN, GEORGE E</b>			SOLD TO TITLE INSURANCE AND TRUST CO	-75.00
SUCCESSOR TO BOTH OF, WILLIAM AND ANTONETTE	6.00		TOTAL	0.00
SOLD TO TITLE INSURANCE AND TRUST CO	-6.00		<b>ARMSTRONG, GEORGE W AND RUTH H</b>	22.00
TOTAL		0.00	(ARMSTRONG POULTRY RANCH, TENANT)	
<b>AGUAYO, JUAN AND SALOME Y</b>	1.00		SOLD TO ARMSTRONG, ROCK H	-22.00
SOLD TO HORSESHOE CATTLE CO	-1.00		TOTAL	0.00
TOTAL		0.00	<b>ARMSTRONG, ROCK H</b>	
<b>AGUIAR DAIRY, INC</b>	26.00		SUCCESSOR TO ARMSTRONG, GEORGE W AND RUTH H	22.00
SOLD TO CERRITOS, CITY OF	-26.00		SOLD TO INGLEWOOD, CITY OF	-22.00
TOTAL		0.00	TOTAL	0.00
<b>AIRFLOOR CO OF CALIFORNIA, INC</b>	1.00		<b>ARTESIA CEMETERY DISTRICT</b>	24.00
SOLD TO SMITH, PECKHAM AND PECKHAM	-1.00		SOLD IN PART TO CERRITOS, CITY OF	-12.00
TOTAL		0.00	<b>TOTAL</b>	<b>12.00</b>
<b>ALBERS, J N AND NELLIE</b>	78.00		<b>ARTESIA, CITY OF</b>	<b>24.00</b>
SUCCESSOR TO TEUNE, TEUNIS AND NELLIE	17.00		<b>ARTESIA MILLING CO</b>	
SUCCESSOR TO WYBENGA, GERRIT AND RENA	8.00		(SEE LISTING UNDER ZUIDERVAART, DICK AND JANNA)	
SOLD IN PART TO LARWIN CO	-8.00		<b>ARTESIA REFORMED CHURCH</b>	
SOLD IN PART TO MAYWOOD MUTUAL WATER CO NO 3	-76.00		SUCCESSOR TO KNORRINGA, SIMON	10.00
SOLD IN PART TO RIPHAGEN, VERNON E AND HELEN R VIA BB, LTD	-2.00		(NOW KNOWN AS NEW LIFE COMMUNITY CHURCH)	
SOLD IN PART TO TEUNE, TEUNIS AND NELLIE	-17.00		TRANSFERRED TO NEW LIFE COMMUNITY CHURCH	-10.00
TOTAL		0.00	TOTAL	0.00
<b>ALEWYN, JAKE J AND MRS JAKE J ALEWYN AKA NORMALIE MAY ALEWYN</b>			<b>ARTESIA SCHOOL DISTRICT</b>	41.00
(SEE LISTING UNDER GAMBONI, VICTOR E)			SOLD TO ABC UNIFIED SCHOOL DISTRICT	-41.00
<b>ALGER, TOM AND HILDA</b>	7.00		TOTAL	0.00
DEDICATED TO CERRITOS, CITY OF	-7.00		<b>ARTHUR, ALLAN R AND EVAN C</b>	
TOTAL		0.00	(FORMERLY KNOWN AS ARTHUR LAND CO, INC)	
<b>ALVIS, CLARENCE M AND DORIS M</b>			TRANSFERRED FROM ARTHUR LAND CO, INC	10.00
<b>AMERICAN BRAKE SHOE CO</b>	42.00		SOLD TO BOARD, HARRY JR, ET AL	-10.00
(NOW KNOWN AS ABEX CORP)				
TRANSFERRED TO ABEX CORP	-42.00			
TOTAL		0.00		
<b>AMERICAN PIPE AND CONSTRUCTION CO</b>	150.00			

TOTAL	0.00				
<b>ARTHUR LAND CO, INC</b>	10.00				
(NOW KNOWN AS ARTHUR, ALLAN R AND EVAN C)					
TRANSFERRED TO ARTHUR, ALLAN R AND EVAN C	-10.00				
TOTAL	0.00				
<b>ARZOUAMAN, CHARLES AND NEUART</b>	1.00				
<b>ASHLAND CHEMICAL CO</b>					
SUCCESSOR TO CATALIN CORP OF AMERICA	10.00				
SOLD TO BUTLER, THADDEUS L AND BARBARA A	-10.00				
TOTAL	0.00				
ACCOUNT REACTIVATED IN 1989-90 WITH ZERO WATER RIGHT	0.00				
ASMUS, CONRAD E AND PHIL COOPER					
SUCCESSOR IN PART TO KALUSTIAN, HAGOP	2.00				
SOLD TO HARRIS, GERALD E	-2.00				
TOTAL	0.00				
ASSOCIATED BEVERAGE CO, INC					
SUCCESSOR IN PART TO STAUFFER CHEMICAL CO	69.00				
SOLD TO SEVEN-UP/RC BOTTLING CO OF SOUTHERN CALIFORNIA, INC	-69.00				
TOTAL	0.00				
<b>ASSOCIATED SOUTHERN INVESTMENT CO</b>	13.00				
(WILLIAM R. MORRIS, GEORGE V. GUTIERREZ AND SOCORRO GUTIERREZ, TENANTS AND LICENSEES)					
SOLD TO SOUTHERN CALIFORNIA EDISON CO	-13.00				
TOTAL	0.00				
<b>ATCHISON, TOPEKA, AND SANTA FE RAILWAY CO, THE</b>	99.00				
SOLD TO SIGNAL HILL, CITY OF	-99.00				
TOTAL	0.00				
<b>ATKINSON BRICK CO</b>	9.00				
<b>ATLANTIC RICHFIELD CO</b>					
(FORMERLY KNOWN AS RICHFIELD OIL CORP)					
TRANSFERRED FROM RICHFIELD OIL CORP	57.00				
SOLD IN PART TO CERRO METAL PRODUCTS	-1.00				
SOLD IN PART TO CHASE MANHATTAN BANK	-1.00				
SOLD IN PART TO BOY SCOUTS OF AMERICA LONG BEACH AREA (06/30/2010)	-1.00				
TOTAL	54.00				
<b>AT SMA, ARTHUR</b>					
(SEE LISTING UNDER DE VOSS, ANDREW AND ALICE)					
<b>AUTOMOBILE CLUB OF SOUTHERN CALIFORNIA</b>					
SUCCESSOR TO JAMISON, ROBERT J AND BETTY	6.00				
TOTAL	6.00				
AVERY, MARGARET M					
SUCCESSOR TO BEKENDAM, DOUTZEN AND HANK	9.00				
SUCCESSOR TO GOEDHART, REIMER	10.00				
SUCCESSOR TO OOSTEN, RALPH AND CAROLINE	41.00				
SUCCESSOR IN PART TO HILARIDES, JOHN AND MARIA	10.00				
SOLD IN PART TO JONES, CLIFTON S JR, INC	-9.00				
SOLD IN PART TO LONG BEACH CONSTRUCTION CO	-61.00				
TOTAL	0.00				
B B LTD					
SUCCESSOR TO RIPHAGEN, VERNON E AND HELEN R	2.00				
SOLD TO WOODBINE CORP	-2.00				
TOTAL	0.00				
<b>B F S MUTUAL WATER CO</b>	146.00				
SOLD TO CERRITOS, CITY OF	-146.00				
TOTAL	0.00				
<b>BAAR, HENRY</b>					
(SEE LISTING UNDER STEFANI, STEVE SR AND DORA)					
<b>BACON, VERNON E</b>					
(SEE LISTING UNDER SOUTHERN CALIFORNIA EDISON CO)					
<b>BADER, ADOLPH AND GESINE</b>	11.00				
(FRED BADER, TENANT)					
DEDICATED TO CERRITOS, CITY OF	-11.00				
TOTAL	0.00				
<b>BAILEY, K R AND VIRGINIA R</b>	1.00				
SOLD TO CRANDALL, E E AND F J	-1.00				
TOTAL	0.00				
<b>BAJEMA, DAVE</b>					
(SEE LISTING UNDER DOTINGA, PETER AND TENA)					
<b>BAKER COMMODITIES, INC</b>					
SUCCESSOR TO CALIFORNIA RENDERING CO, LTD	119.00				
SOLD TO PHOENIX TALLOW CO	-119.00				
SUCCESSOR TO PHOENIX TALLOW CO	119.00				
SOLD IN PART TO DARLING-DELAWARE CO, INC	-59.00				
TOTAL	60.00				
<b>BAKER, DONALD L AND PATSY RUTH</b>	4.00				
SOLD TO BERNADETTE INVESTMENT CO/GLA DEV CO	-4.00				
TOTAL	0.00				
<b>BAKKER, ALLEN</b>	0.00				
<b>BANGMA, SAM AND IDA</b>	14.00				
SOLD TO EUCLID BALL CO	-14.00				
TOTAL	0.00				
<b>BANK OF AMERICA NATIONAL TRUST AND SAVINGS ASSOC, AS TRUSTEE OF TRUST CREATED BY WILL OF TONY V FRIETAS, DECEASED</b>	23.00				
(FRANK A GONSALVES, TENANT)					
DEDICATED TO CERRITOS, CITY OF	-23.00				
SUCCESSOR TO TRACT NUMBER ONE HUNDRED AND EIGHTY WATER CO	913.00				
SOLD TO TRACT NUMBER ONE HUNDRED AND EIGHTY WATER CO	-913.00				
TOTAL	0.00				
BANK OF THE WEST, A CALIFORNIA BANKING CORPORATION					
SUCCESSOR IN INTEREST TO UNITED CALIFORNIA BANK,	18.50				
SOLD TO CITY OF CERRITOS	-18.50				
TOTAL	0.00				
<b>BARBARIA, EMMA, AS TO UNDIVIDED ONE-HALF INTEREST; JOHN BARBARIA, JR AND LORRAINE BARBARIA AS TO UNDIVIDED ONE-FOURTH INTEREST; AND FRANK BARBARIA AS TO UNDIVIDED ONE-FOURTH INTEREST (JOHN BARBARIA AND SONS DAIRY, TENANT)</b>	22.00				
DEDICATED TO CERRITOS, CITY OF	-22.00				
TOTAL	0.00				
<b>BARCELLES, ANTONIO B AND MANUEL B</b>	10.00				
SOLD TO HORSESHOE CATTLE CO	-10.00				
TOTAL	0.00				
<b>BARCELOS, JOHN AND GUILHERMINA</b>	13.00				
SOLD TO SANTA FE SPRINGS, CITY OF	-13.00				
TOTAL	0.00				
<b>BARTSMA, SAM AND BIRDIE</b>	27.00				
SOLD IN PART TO KAISER AETNA	-7.00				
SOLD IN PART TO SANTA FE SPRINGS, CITY OF	-20.00				
TOTAL	0.00				
<b>BATESON'S SCHOOL OF HORTICULTURE, INC</b>					
(SEE LISTING UNDER JOHN BROWN SCHOOLS OF CALIFORNIA, INC)					
BAUER DEVELOPMENT CO					
SUCCESSOR TO HIGHSTREET, JOHN AND EILEEN	7.00				
SUCCESSOR TO VANDENBERG, JACOB AND ANNA	6.00				
SUCCESSOR TO VANDERLAAN, BERT AND STELLA	8.00				
DEDICATED TO CERRITOS, CITY OF	-21.00				
TOTAL	0.00				
<b>BECHARD MUTUAL WATER CORP</b>	4.00				
DEDICATED TO CERRITOS, CITY OF	-4.00				
TOTAL	0.00				
BECK AND THOMASON CONSTRUCTION CO					
SUCCESSOR TO STANDLEY, J F AND MYRTLE M	1.00				
SOLD TO ABC UNIFIED SCHOOL DISTRICT	-1.00				
TOTAL	0.00				
<b>BECK TRACT WATER CO, INC</b>	23.00				
DEDICATED TO CERRITOS, CITY OF	-23.00				
TOTAL	0.00				
<b>BECKLUND, IVER F</b>	1.00				
SOLD TO WILLIAMS, JOHN J	-1.00				
TOTAL	0.00				
<b>BECKLUND, MARGARET E</b>	1.00				
SOLD TO WILLIAMS, JOHN J	-1.00				
TOTAL	0.00				
<b>BEEGLY, P T</b>	1.00				
(INTERNATIONAL CARBONIC, INC. TENANT)					
SOLD TO SOMERSET MUTUAL WATER CO	-1.00				
TOTAL	0.00				
<b>BEKENDAM, DOUTZEN AND HANK</b>	9.00				
SOLD TO AVERY, MARGARET M	-9.00				
TOTAL	0.00				
<b>BEKENDAM, JOHN</b>	0.00				
<b>BEKENDAM, TILLIE</b>	0.00				
BELINDA WESTERN CO					
SUCCESSOR TO MURPHY, ELMO D AND EVELENE B	6.00				
SUCCESSOR IN PART TO GRANT, ROBERT H, DEVELOPER	31.00				
DEDICATED TO CERRITOS, CITY OF	-37.00				
TOTAL	0.00				
<b>BELL GARDENS, CITY OF</b>					
SUCCESSOR IN PART TO PARK WATER CO	1914.00				
TOTAL	1914.00				
<b>BELL TRAILER CITY</b>					
(SEE LISTING UNDER SIMMONS, BENNETT E)					
<b>BELLENBAUM, E F AND MARIE P</b>	1.00				
SOLD TO LUSSMAN, PAUL H JR ET AL	-1.00				
TOTAL	0.00				
<b>BELLFLOWER CHRISTIAN SCHOOL</b>	26.00				
NAME CHANGE TO VALLEY CHRISTIAN SCHOOLS	-26.00				
TOTAL	0.00				
<b>BELLFLOWER, CITY OF</b>	48.00				
SUCCESSOR IN PART TO CALIFORNIA, STATE OF	334.00				
SUCCESSOR TO PEERLES WATER COMPANY	986.00				
TOTAL	1368.00				
<b>BELLFLOWER HOME GARDEN WATER CO</b>	194.00				
SUCCESSOR TO ERICKSON, JOHN A	20.00				
SUCCESSOR TO LYON, WM, DEVELOPMENT CO, INC	8.00				
SUCCESSOR TO NELSON, OTELIA AND ROBERT	11.00				
SUCCESSOR IN PART TO CALIFORNIA COTTON OIL CORP	73.00				
TOTAL	306.00				
<b>BELLFLOWER UNIFIED SCHOOL DISTRICT</b>	89.00				
<b>BELLFLOWER WATER CO</b>	1687.00				
SUCCESSOR TO BELMONT WATER ASSOC	9.00				
SUCCESSOR TO SOMERSET MUTUAL WATER CO (NOW KNOWN AS BELLFLOWER-SOMERSET MUTUAL WATER CO)	2454.88				
TRANSFERRED TO BELLFLOWER-SOMERSET MUTUAL WATER CO	-4150.88				
TOTAL	0.00				
<b>BELLFLOWER-SOMERSET MUTUAL WATER CO</b>					
(FORMERLY KNOWN AS BELLFLOWER WATER CO)					

TRANSFERRED FROM BELLFLOWER WATER CO	4150.88	SOLD IN PART TO OFFINGA, WILLIAM AND SON	-26.00
SUCCESSOR TO BIGBY TOWNSITE WATER CO	121.00	TOTAL	0.00
SUCCESSOR TO ERICKSON, JOHN A	22.00	BOERE, EDNA	
SUCCESSOR TO ERICKSON, JOHN E	2.00	(FORMERLY KNOWN AS BOERE, JOHN SR AND EDNA)	
SUCCESSOR TO WEAVER, BONNIE AS SUCCESSOR		TRANSFERRED FROM BOERE, JOHN SR AND EDNA	48.00
TRUSTEE OF SANA HAAKMA TRUST	11.00	SOLD IN PART TO LAKEWOOD, CITY OF	-20.00
SUCCESSOR TO WIERSMA, WILLIAM ESTATE OF	6.00	SOLD IN PART TO MIDWAY GARDENS MUTUAL	
TOTAL	4312.88	WATER ASSOC	-28.00
<b>BELMONT WATER ASSOC</b>	9.00	TOTAL	0.00
SOLD TO BELLFLOWER WATER CO	-9.00	<b>BOERE, JOHN JR AND MARY J</b>	24.00
TOTAL	0.00	SOLD TO BOERE, JOHN SR AND EDNA	-24.00
<b>BELTMAN, TONY</b>	0.00	TOTAL	0.00
BENDETTI, DONALD L, ET AL		<b>BOERE, JOHN SR AND EDNA</b>	24.00
SUCCESSOR TO OSINGA, JOHN	5.00	(JOHN BOERE JR, TENANT)	
SOLD TO CERRITOS INDUSTRIAL PARK	-5.00	SUCCESSOR TO BOERE, JOHN JR AND MARY J	24.00
TOTAL	0.00	(NOW KNOWN AS BOERE, EDNA)	
BENFID REALTY CO		TRANSFERRED TO BOERE, EDNA	-48.00
SUCCESSOR TO SCHMID, CARL AND OLGA	14.00	TOTAL	0.00
SUCCESSOR TO SMOORENBURG, WILLIAM AND		<b>BOERE, JOHN JR</b>	
NICK LOOGMAN	17.00	(SEE LISTING UNDER GRENIER, LEONARD A)	
DEDICATED TO CERRITOS, CITY OF	-31.00	<b>BOERSMA, FRANK AND ANGIE</b>	25.00
TOTAL	0.00	SUCCESSOR TO LAUTENBACH, HENRY AND NELLIE H	13.00
<b>BERLU WATER COMPANY, INC</b>	0.00	SOLD IN PART TO ARDEN-MAYFAIR, INC	-25.00
BERNADETTE INVESTMENT CO/GLA DEV CO		SOLD IN PART TO PRESLEY DEVELOPMENT CO	-13.00
SUCCESSOR TO BAKER, DONALD L AND PATSY RUTH	4.00	TOTAL	0.00
SOLD TO BIRTCHER, FAYETTE E VIA SEQUOIA PACIFIC		BOERSMA, GEORGE AND NORMA	
REALCO	-4.00	SUCCESSOR TO BOERSMA, GERRIT AND JENNIE	6.00
TOTAL	0.00	DEDICATED TO CERRITOS, CITY OF	-6.00
BERTHA BUILDING CO		TOTAL	0.00
TRANSFERRED FROM BERTHA BUILDING CORP	4.00	<b>BOERSMA, GERRIT AND JENNIE</b>	
SOLD TO RANDALL, VILLIS	-4.00	(GEORGE BOERSMA, TENANT)	6.00
TOTAL	0.00	SOLD TO BOERSMA, GEORGE AND NORMA	-6.00
BERTHA BUILDING CORP		TOTAL	0.00
SUCCESSOR TO BIRTCHER, FAYETTE E	4.00	<b>BOERSMA, JACK</b>	0.00
(CORPORATION DISSOLVED AND WATER RIGHTS		<b>BOERSMA, SAM AND BERDINA</b>	34.00
TRANSFERRED TO BERTHA BUILDING CO)	-4.00	DEDICATED IN PART TO CERRITOS, CITY OF	-28.00
TOTAL	0.00	SOLD IN PART TO KAISER AETNA	-6.00
<b>BETTENCOURT, JACK R AND BELLA</b>	26.00	TOTAL	0.00
DEDICATED IN PART TO CERRITOS, CITY OF	-15.00	<b>BOKMA, JAN</b>	
SOLD IN PART TO INGLEWOOD, CITY OF	-11.00	(SEE LISTING UNDER VANDENBERG, AUGUST)	
TOTAL	0.00	<b>BOLLEMA, JACOB</b>	0.00
BEUSING, J		BOLLES, WALLACE J	
SUCCESSOR TO PAYTON, LA VERNE	1.00	SUCCESSOR TO STOVER, WILLIAM T AND GERTRUDE D	3.00
SOLD TO DANIELS, G A	-1.00	SOLD TO BROOKS, DR MILO B AND EVA	-3.00
TOTAL	0.00	TOTAL	0.00
BEVERLY PARK PLACE		BONDED CATTLE CO	
SUCCESSOR TO CULP, ORLYN L AND GARNETTE	17.00	SUCCESSOR TO VISSER, LOUIS	7.00
SOLD TO SAN GABRIEL VALLEY WATER CO	-17.00	SUCCESSOR TO ZANE, STEVE	32.00
TOTAL	0.00	SUCCESSOR IN PART TO TEIXEIRA, CARL	7.00
<b>BIGBY TOWNSITE WATER CO</b>	121.00	DISTRIBUTED TO JAY, HAROLD J AND SHERRY A	
SOLD TO BELLFLOWER-SOMERSET WATER CO	-121.00	TRUSTEES OF THE JAY LIVING TRUST	-11.50
TOTAL	0.00	DISTRIBUTED TO SMITH, MARGARET M	-23.00
<b>BINGGELI, SIEGFRIED AND TRINA L</b>		DISTRIBUTED TO ZANE, STEVE OR FRANCES	-11.50
(SEE LISTING UNDER LUSSMAN, PAUL H, JR)		TOTAL	0.00
BIRTCHER, FAYETTE E		BOOGAARD, JOHN JR, SUSAN PATRICIA BOOGAARD,	
SUCCESSOR TO BERNADETTE INVESTMENT CO/GLA		CORNILIUS W BOOGAARD AND WILLA J BOOGAARD	
DEV CO VIA SEQUOIA PACIFIC REALCO	4.00	SUCCESSOR TO JOHNSTON, DELBERT L, CAROL J JOHNSTON,	
SOLD TO BERTHA BUILDING CORP	-4.00	REX D JOHNSTON AND JUDITH A JOHNSTON	5.00
TOTAL	0.00	SOLD TO PARAMOUNT, CITY OF	-5.00
<b>BIXBY, FRED H, RANCH CO</b>	0.00	TOTAL	0.00
<b>BLACK, DELBERT G AND LENNIE O,</b> AS TO UNDIVIDED		<b>BOOGERD, JAMES C</b>	
ONE-HALF INTEREST AND <b>HARLEY LEE,</b> AS TO		(SEE LISTING UNDER VAN LEEUWEN, JAKE JR)	
UNDIVIDED ONE-HALF INTEREST	2.00	<b>BOOTSMA, BERNARD WILLIAM, CARRIE AGNES VAN DAM,</b>	
SOLD TO WELLS, RICHARD A AND BEVERLY ANN, AS TO		<b>AND GLADYS MARIE ROMBERG</b>	10.00
UNDIVIDED ONE-HALF INTEREST AND HARLEY LEE,		SOLD TO LUXURY HOMES, INC	-10.00
AS TO UNDIVIDED ONE-HALF INTEREST	-2.00	TOTAL	0.00
TOTAL	0.00	<b>BORDATO, MICHEL AND ANNA M</b>	10.00
BLOOMFIELD CO		(CHARLIE VANDER KOOL, TENANT)	
SUCCESSOR TO BUTLER HOUSING CORP	10.00	SOLD TO SHATTUCK, J R AND DEBRA	-10.00
DEDICATED TO CERRITOS, CITY OF	-10.00	TOTAL	0.00
TOTAL	0.00	<b>BORGES, JOHN AND MARY</b> AKA MRS JOHN BORGES	11.00
<b>BLOOMFIELD SCHOOL DISTRICT</b>	32.00	(MANUEL B OURIQUE, TENANT)	
SOLD TO ABC UNIFIED SCHOOL DISTRICT	-32.00	SOLD TO TIARA ESTATES, INC	-11.00
TOTAL	0.00	TOTAL	0.00
BOAND, HARRY JR, ET AL		<b>BORGES, MARY, WIDOW OF MANUEL BORGES</b>	6.00
SUCCESSOR TO ARTHUR, ALLAN R AND EVAN C	10.00	(MANUEL BORGES JR, TENANT)	
DEDICATED TO CERRITOS, CITY OF	-10.00	SOLD TO CARDOZO HOMES, INC	-6.00
TOTAL	0.00	TOTAL	0.00
<b>BOER, ADRIAN AND JULIA</b>	9.00	<b>BOS, GERRIT AND MARGARET</b>	70.00
SOLD TO RANGERS DIE CASTING CO	-9.00	SOLD TO WATT, R A, CO	-70.00
TOTAL	0.00	TOTAL	0.00
<b>BOER, GERARD AND ROSALYN</b>	4.00	<b>BOSMA, JACOB J</b>	
DEDICATED TO CERRITOS, CITY OF	-4.00	(SEE LISTING UNDER VIERSTRA, SIEGER AND NELLIE G)	
TOTAL	0.00	<b>BOTHOF, PETER</b>	5.00
<b>BOER, HENRY AND ANNIE</b>	27.00	SOLD TO SAMPSON, WILLIAM C AND MILDRED S	-5.00
(WILLIAM OFFINGA AND SON, INCLUDING SIDNEY		TOTAL	0.00
OFFINGA, TENANTS AS TO 33 ACRE-FEET OF WATER		<b>BOTHOF, WILLIAM AND ANTONETTE</b>	6.00
RIGHT AND 26 ACRE-FEET OF ALLOWED PUMPING		SOLD TO AGAJANIAN, GEORGE E	-6.00
ALLOCATION)		TOTAL	0.00
SOLD IN PART TO LU, DON C S AND SHEILA C		<b>BOUMA, FRANK AND MYRON D KOLSTAD</b>	3.00
(HUSBAND AND WIFE AS JOINT TENANTS) AND		SOLD TO CERRITOS, CITY OF	-3.00
CHIANG, JIH-SHEN AND YU-HWA (HUSBAND		TOTAL	0.00
AND WIFE AS JOINT TENANTS)	-1.00	<b>BOUMA, TED AND JEANETTE</b>	17.00

CENTRAL BASIN

OCTOBER 2010

SOLD TO LONG BEACH CONSTRUCTION CO	-17.00		METROPOLITAN STATE HOSPITAL OF THE STATE OF CALIFORNIA DEPARTMENT OF MENTAL HYGIENE; AND DISTRICT VII, DIVISION OF HIGHWAYS OF THE STATE OF CALIFORNIA DEPARTMENT OF PUBLIC WORKS)	606.00
TOTAL	0.00		CONDEMNED AND TRANSFERRED FROM GAMBONI, VICTOR E AND BARBARA H	22.00
<b>BOUMAN, SAM</b>	6.00		SUCCESSOR TO DAIRYMENS FERTILIZER CO-OP, INC	1.00
(ARIE C VAN LEEUWEN, TENANT)			SUCCESSOR TO MARTIN, MARY	28.00
SOLD TO WARMINGTON CONSTRUCTION CO	-6.00		SUCCESSOR TO VANDE VEGTE, BERT AND LILLIAN	1.00
TOTAL	0.00		SOLD TO BELLFLOWER, CITY OF	-334.00
BOWEN, EDWARD H			SOLD TO MARTIN, MARY	-28.00
SUCCESSOR TO CULBERTSON, KATHERINE	1.00		SOLD TO WHITTIER, CITY OF	-246.00
SUCCESSOR TO MAGNUSSON, ROBERTAM	12.00		<b>TOTAL</b>	<b>50.00</b>
SOLD TO KING KELLY MARMALADE CO, INC	-13.00		<b>CALIFORNIA WATER AND TELEPHONE CO</b>	2067.00
TOTAL	0.00		(NOW KNOWN AS CALIFORNIA-AMERICAN WATER CO)	
BOWEN, JOHN H., TRUSTEE OF THE JOHN H. BOWEN TRUST			TRANSFERRED TO CALIFORNIA-AMERICAN WATER CO	-2067.00
SUCCESSOR TO KING KELLY MARMALADE CO. INC.	22.00		TOTAL	0.00
SOLD TO SEPTEMBER PROPERTIES, LLC	-22.00		<b>CALIFORNIA WATER SERVICE CO</b>	<b>11774.00</b>
TOTAL	0.00		<b>CALIFORNIA WATER SERVICE CO (DOMINGUEZ)</b>	
<b>BOY SCOUTS OF AMERICA LONG BEACH AREA</b>			(DOMINGUEZ WATER CO MERGED WITH AND INTO CALIFORNIA WATER SERVICE CO, BUT CA PUC ORDERED THAT THIS "DOMINGUEZ MERGER" BE KEPT AS A SEPARATE ACCOUNT KNOWN AS CALIFORNIA WATER SERVICE CO (DOMINGUEZ))	
SUCCESSOR IN PART TO ATLANTIC RICHFIELD CO (06/30/2010)	1.00		TRANSFERRED FROM DOMINGUEZ WATER CO	6480.00
TOTAL	<b>1.00</b>		<b>TOTAL</b>	<b>6480.00</b>
BRENTWOOD-MORNING CO			CALVARY CHRISTIAN REFORMED CHURCH OF CHINO	227.00
SUCCESSOR TO VANDER EYK, CORNELIUS AND NELLIE	6.00		SUCCESSOR TO TE VELDE, HARM AND ZWAANTINA	227.00
SUCCESSOR TO WESTRA, HENRY AND HILDA	32.00		SOLD TO CERRITOS, CITY OF	-227.00
DEDICATED IN PART TO CERRITOS, CITY OF	-6.00		TOTAL	0.00
SOLD IN PART TO HORSESHOE CATTLE CO	-32.00		<b>CANDLEWOOD COUNTRY CLUB</b>	147.00
TOTAL	0.00		SOLD TO ORCHARD DALE WATER DISTRICT (06/30/2010)	-147.00
BROOKS, DR MILO B AND EVA			TOTAL	0.00
SUCCESSOR TO BOLLES, WALLACE J	3.00		<b>CAPOVILLA, V AND MARY</b>	0.00
SOLD TO SCHUSTER, DICK J	-3.00		CARDOZO HOMES, INC	
TOTAL	0.00		SUCCESSOR TO BORGES, MARY	6.00
<b>BROWN, JOHN, SCHOOLS OF CALIFORNIA, INC</b>			SUCCESSOR TO DE VRIES, AGNES	13.00
(BATESON'S SCHOOL OF HORTICULTURE, INC, TENANT)	2.00		SUCCESSOR TO DE VRIES, DICK AND THERESA	8.00
SOLD TO LANGSLET, C ROBERT AND SON, INC	-2.00		DEDICATED TO CERRITOS, CITY OF	-27.00
TOTAL	0.00		TOTAL	0.00
<b>BROWN, M J JR, AND MARGARET</b>			CARMENITA COMMERCE CENTER	
BUCKLEY, ARTHUR W AND MARIAN J			SUCCESSOR TO MEL, INC (VINCE FARMS INC, TENANT)	54.00
SUCCESSOR TO OROPEZA, PABLO AND AURELIA G	1.00		SOLD TO SANTA FE SPRINGS, CITY OF	-54.00
SOLD TO LAKEWOOD PROPERTIES	-1.00		TOTAL	0.00
TOTAL	0.00		<b>CARMENITA SCHOOL DISTRICT</b>	7.00
<b>BUELL, MARY DOLORES</b>			SOLD TO ABC UNIFIED SCHOOL DISTRICT	-7.00
SUCCESSOR TO CULBERTSON, KATHERINE M	1.00		TOTAL	0.00
TOTAL	<b>1.00</b>		CARMENITA VILLAGE	
<b>BULK, ADRIAN AND ALICE</b>	16.00		SUCCESSOR TO VAN DER HAM, GEORGE AND ALICE	8.00
SOLD TO CERRITOS JUNIOR COLLEGE DISTRICT	-16.00		DEDICATED TO CERRITOS, CITY OF	-8.00
TOTAL	0.00		TOTAL	0.00
<b>BUMA, DUKE AND MARTHA</b>	6.00		<b>CARSON ESTATE CO</b>	111.00
SOLD TO ARDEN-MAYFAIR, INC	-6.00		SOLD TO DOMINGUEZ WATER CORP	-111.00
TOTAL	0.00		TOTAL	0.00
BURNS, G CRESWELL AND HELEN RISLOW			<b>CARVER, PAUL</b>	0.00
SUCCESSOR TO BURNHAM HOSPITAL FOUNDATION			CASA DE LA CUESTA	
SUCCESSOR TO VISTA HILL PSYCHIATRIC FOUNDATION	31.00		SUCCESSOR IN PART TO VAN RUITEN, PETE AND MARY	8.00
SOLD TO DOWNEY, CITY OF	-31.00		DEDICATED TO CERRITOS, CITY OF	-8.00
TOTAL	0.00		TOTAL	0.00
<b>BURSON, MILES A AND ROSE</b>	6.00		CASA DEL AMO	
SOLD TO WARMINGTON, E G, ET AL	-6.00		SUCCESSOR TO LANGSTON, CALVIN E AND EDITH	1.00
TOTAL	0.00		DEDICATED TO CERRITOS, CITY OF	-1.00
BUTLER HOUSING CORP			TOTAL	0.00
SUCCESSOR TO CONTINENTAL TITLE CO	10.00		CASA GRANDE	
SOLD TO BLOOMFIELD CO	-10.00		SUCCESSOR TO STELLINGWERF, HENRY AND JEANETTE	11.00
TOTAL	0.00		SUCCESSOR TO WARMINGTON, E G, ET AL	6.00
BUTLER, THADDEUS L AND BARBARA A			SUCCESSOR IN PART TO WARMINGTON CONSTRUCTION CO	10.00
SUCCESSOR TO ASHLAND CHEMICAL CO	10.00		DEDICATED TO CERRITOS, CITY OF	-27.00
SOLD TO COUNTY WATER CO	-10.00		TOTAL	0.00
TOTAL	0.00		<b>CATALIN CORP OF AMERICA</b>	10.00
CABOT, CABOT AND FORBES			SOLD TO ASHLAND CHEMICAL CO	-10.00
SUCCESSOR IN PART TO EHRMAN, FLORENCE HELLMAN, ETC	305.00		TOTAL	0.00
SOLD TO COMPTON, CITY OF	-305.00		CBP RESOURCES, INC	
TOTAL	0.00		SUCCESSOR TO PETERSON MANUFACTURING CO, INC	58.00
<b>CALAVAR CORP</b>			SOLD TO DARLING-DELAWARE CO, INC	-58.00
(SEE LISTING UNDER H R M LAND CO)			TOTAL	0.00
<b>CALIFORNIA-AMERICAN WATER CO</b>			<b>CENTER CITY WATER CO</b>	69.00
(FORMERLY KNOWN AS CALIFORNIA WATER AND TELEPHONE CO)			SOLD TO COUNTY WATER CO	-69.00
TRANSFERRED FROM CALIFORNIA WATER AND TELEPHONE CO	2067.00		TOTAL	0.00
TOTAL	<b>2067.00</b>		<b>CENTRAL BASIN MUNICIPAL WATER DISTRICT</b>	
<b>CALIFORNIA COTTON OIL CORP</b>	81.00		SUCCESSOR IN PART TO SAN GABRIEL VALLEY WATER CIOMPANY	50.65
SOLD TO BELLFLOWER HOME GARDEN WATER CO	-73.00		TOTAL	<b>50.65</b>
SOLD TO P B S CORP	-8.00		<b>CENTRAL MANUFACTURING DISTRICT, INC</b>	660.00
TOTAL	0.00		(LOUIS GUGLIELMANA AND RICHARD WIGBOLY, TENANTS)	
<b>CALIFORNIA DOMESTIC WATER COMPANY</b>			(NOW KNOWN AS SANTA FE LAND IMPROVEMENT CO)	
SUCCESSOR TO VERNON COLD STORAGE LLC (06/30/2010)	74.00		TRANSFERRED TO SANTA FE LAND IMPROVEMENT CO	-660.00
SUCCESSOR TO ORANGE COUNTY NURSERY, INC (06/30/2010)	13.00		TOTAL	0.00
TOTAL	<b>87.00</b>		<b>CENTURY CENTER MUTUAL WATER ASSOC</b>	254.00
<b>CALIFORNIA PORTLAND CEMENT CO</b>	0.00		SUCCESSOR TO SPECIALTY SHOPPING CENTERS INC	43.00
<b>CALIFORNIA RENDERING CO, LTD</b>	119.00		SUCCESSOR IN PART TO KNEVELBAARD, JAKE AND ANNA	10.00
SOLD TO BAKER COMMODITIES, INC	-119.00			
TOTAL	0.00			
<b>CALIFORNIA, STATE OF</b> (INCLUDED HEREIN ARE WATER RIGHTS OF FRED C NELLE'S SCHOOL FOR BOYS OF THE STATE OF CALIFORNIA DEPARTMENT OF THE YOUTH AUTHORITY;				



SOLD TO PARAMOUNT, CITY OF	-307.00		NOVA HOMES, INC	17.00
TOTAL		0.00	DEDICATED FROM TANCREDI, ROSE V	54.00
<b>CENTURY CITY MUTUAL WATER CO, LTD</b>	50.00		DEDICATED FROM TIARA ESTATES, INC	11.00
SOLD TO PARAMOUNT, CITY OF	-50.00		DEDICATED FROM TROY HOMES, INC	45.00
TOTAL		0.00	DEDICATED FROM VAN LEEUWEN, HENRY AND	
CERRITOS BUSINESS CENTER			CAROLINE P; GERRIT VAN LEEUWEN OF 5948	
SUCCESSOR TO FARMERS AND MERCHANTS BANK			LORELEI ST, BELLFLOWER, AND ELLEN VAN	
OF LONG BEACH	3.00		LEEUWEN	1.00
DEDICATED TO CERRITOS, CITY OF	-3.00		DEDICATED FROM VANDER VEGT, GEORGE AND HOUJKE	10.00
TOTAL		0.00	DEDICATED FROM VANDERHAM, HUIBERT AND HENRIETTA	26.00
<b>CERRITOS, CITY OF</b>			DEDICATED FROM VEENENDAAL, EVERT AND GERTRUDE	18.00
(FORMERLY KNOWN AS DAIRY VALLEY, CITY OF)			DEDICATED FROM VEENENDAAL, JOE H AND MARGIE	27.00
DEDICATED FROM A E REALTY PARTNERS	7.00		DEDICATED FROM VELASCO, SALVADOR	13.00
DEDICATED FROM ALGER, TOM AND HILDA	7.00		DEDICATED FROM VERTEX DEVELOPMENT CORP	16.00
DEDICATED FROM BADER, ADOLPH AND GESINE	11.00		DEDICATED FROM WALNUT CREEK CANNING CO	1.00
DEDICATED FROM BANK OF AMERICA NATIONAL TRUST			DEDICATED FROM WARMINGTON DEVELOPMENT INC	8.00
AND SAVINGS ASSOC, AS TRUSTEE	23.00		DEDICATED FROM WATT, R A CO	153.00
DEDICATED FROM BARBARIA, EMMA, AS TO UNDIVIDED			DEDICATED FROM WEST PAC, LTD	13.00
ONE-HALF INTEREST; JOHN BARBARIA, JR AND			DEDICATED FROM WESTPORT-CERRITOS CO	10.00
LORRAINE BARBARIA AS TO UNDIVIDED ONE-FOURTH			DEDICATED FROM WINTERS, HELENE K	1.00
INTEREST; AND FRANK BARBARIA AS TO UNDIVIDED			DEDICATED FROM WOODBINE CORP	2.00
ONE-FOURTH INTEREST	22.00		DEDICATED FROM YOUNG, MAXINE	3.00
DEDICATED FROM BAUER DEVELOPMENT CO	21.00		DEDICATED FROM ZEILSTRA, ARNOLD AND NELLIE	5.00
DEDICATED FROM BECHARD MUTUAL WATER CORP	4.00		DEDICATED IN PART FROM BETTENCOURT, JACK R	
DEDICATED FROM BECK TRACT WATER CO, INC	23.00		AND BELLA	15.00
DEDICATED FROM BELINDA WESTERN CO	37.00		DEDICATED IN PART FROM BOERSMA, SAM AND BERDINA	28.00
DEDICATED FROM BENFID REALTY CO	31.00		DEDICATED IN PART FROM BRENTWOOD MORNING CO	6.00
DEDICATED FROM BLOOMFIELD CO	10.00		DEDICATED IN PART FROM CERRITOS-PACIFIC	
DEDICATED FROM BOAND, HARRY JR, ET AL	10.00		DEVELOPMENT CO	3.00
DEDICATED FROM BOER, GERARD AND ROSALYN	4.00		DEDICATED IN PART FROM CERRITOS-PACIFIC	
DEDICATED FROM BOERSMA, GEORGE AND NORMA	6.00		DEVELOPMENT CO	1.00
DEDICATED FROM CARDOZO HOMES, INC	27.00		DEDICATED IN PART FROM CLASSIC DEVELOPMENT CO	17.00
DEDICATED FROM CARMENITA VILLAGE	8.00		DEDICATED IN PART FROM COLLINSWORTH, J E	9.00
DEDICATED FROM CASA DE LA CUESTA	8.00		DEDICATED IN PART FROM CORP OF THE PRESIDING	
DEDICATED FROM CASA DEL AMO	1.00		BISHOP OF THE CHURCH OF JESUS CHRIST OF	
DEDICATED FROM CASA GRANDE	27.00		LATTER DAY SAINTS	31.00
DEDICATED FROM CERRITOS BUSINESS CENTER	3.00		DEDICATED IN PART FROM DE VOSS, ANDREW	
DEDICATED FROM CERRITOS DISTRIBUTION			AND ALICE	7.00
ASSOCIATES II	22.00		DEDICATED IN PART FROM DUNN, L AND M	4.00
DEDICATED FROM CERRITOS INDUSTRIAL PARK	5.00		DEDICATED IN PART FROM GONSALVES, ELVIRA	15.00
DEDICATED FROM CERRITOS JOINT VENTURE NO 2	4.00		DEDICATED IN PART FROM GRANT, ROBERT H	
DEDICATED FROM CERRITOS V	5.00		DEVELOPER, INC	10.00
DEDICATED FROM CERRITOS VENTURE	38.00		DEDICATED IN PART FROM HAAKMA, ED AND SJANA	11.00
DEDICATED FROM CERRITOS VILLAGE	18.00		DEDICATED IN PART FROM KIMM, JACOB R AND BONNIE	29.00
DEDICATED FROM CHRISTOFFELS, JOHN AND EFFIE	11.00		DEDICATED IN PART FROM KAISER AETNA	84.00
DEDICATED FROM CLARK & WHEELER ENGINEERING, INC	5.00		DEDICATED IN PART FROM LONG BEACH	
DEDICATED FROM DE GROOT, ERNEST AND DOROTHY	65.00		CONSTRUCTION CO	17.00
DEDICATED FROM DE JONG, JAKE AND LENA	17.00		DEDICATED IN PART FROM MUSSACHIA, CARL A, FRANCIS	
DEDICATED FROM DERBY CORP, ET AL	23.00		J MUSSACHIA, ANTHONY G MUSSACHIA JR, ANNA MARIE	
DEDICATED FROM DE VRIES, GERRIT AND CLAZIENA	14.00		CAOLE AS TO UNDIVIDED ONE-FOURTH INTEREST	2.00
DEDICATED FROM DYKSTRA, JOHN AND WILMA	42.00		DEDICATED IN PART FROM PINHEIRO, A C AND MARY M	4.00
DEDICATED FROM EMBLEM DEVELOPMENT CORP	3.00		DEDICATED IN PART FROM SOUZA, MANUEL M SR,	
DEDICATED FROM FIKSE, HENRY AND JENNIE	4.00		MANUEL M JR, FRANK M SOUZA AND LOUIE J SOUZA	10.00
DEDICATED FROM GENERAL TELEPHONE CO OF CALIF	2.00		DEDICATED IN PART FROM TEIXEIRA, CARL	2.00
DEDICATED FROM GEORGIA LAND CO	30.00		DEDICATED IN PART FROM WARMINGTON	
DEDICATED FROM GORDON, NORMAN W, ET AL	8.00		CONSTRUCTION CO	6.00
DEDICATED FROM HATANAKA, KAMEKO	7.00		SUCCESSOR TO AGUIAR DAIRY, INC	26.00
DEDICATED FROM HOMEN, MANUEL L	14.00		SUCCESSOR TO BFS MUTUAL WATER CO	146.00
DEDICATED FROM HOP, ANDREW JR, AND MURIEL	26.00		SUCCESSOR TO BOUMA, FRANK AND KOLSTAD, MYRON D	3.00
DEDICATED FROM JONGSMA, HAROLD AND MARY N	52.00		SUCCESSOR TO CALVARY CHRISTIAN REFORMED	
DEDICATED FROM LANDMARK ESTATES, INC	17.00		CHURCH OF CHINO	227.00
DEDICATED FROM LARWIN SOUTHERN CALIFORNIA, INC	25.00		SUCCESSOR TO CORDA, JOSEPH, JOSEPH CERVANTES,	
DEDICATED FROM LEAL, FRANK C AND LOIS L	12.00		AND LARRY WINDLE	16.00
DEDICATED FROM LINWOOD HOMES, INC	30.00		SUCCESSOR TO DE VOSS, ALICE	9.00
DEDICATED FROM LOS ANGELES COUNTY SANITATION			SUCCESSOR TO DUNCAN, JOE F & GRACE V	
DISTRICT NO 2	21.00		AND ELMER J & LELIA M DAVIS	12.00
DEDICATED FROM LUSCHER, JOHN AND FREIDA	10.00		SUCCESSOR TO ESCOBAR, ANTHONY F AND EVA, M	11.00
DEDICATED FROM LUXURY HOMES, INC	10.00		SUCCESSOR TO FEDERATED DEPARTMENT STORES, INC	2.00
DEDICATED FROM MAIDEN-FAIR CO	10.00		SUCCESSOR TO GIBBONS, ROBERT L	5.00
DEDICATED FROM MARLOWE, WALTER AND EDNA	1.00		SUCCESSOR TO GUERRERO, FLORENCE	2.00
DEDICATED FROM MOUNTAIN VIEW DAIRIES, INC VIA			SUCCESSOR TO HAMRA, ROBERT J AND RAMZA	7.00
BECHLER CORP AND PACIFIC COAST PROP	54.00		SUCCESSOR TO HATANAKA, KAZUO	8.00
DEDICATED FROM NAVA CONSTRUCTION CO	16.00		SUCCESSOR TO HILARIDES, BOB AND MAAIKE	41.00
DEDICATED FROM NEWPORT SHORES BUILDERS	22.00		SUCCESSOR TO HIX, WILLIS G	1.00
DEDICATED FROM P B S CORP	8.00		SUCCESSOR TO HUNTINGTON PACIFIC CORP	10.00
DEDICATED FROM PIRE, TONY C AND LAURA C	25.00		SUCCESSOR TO JAR/CERRITOS CORPORATE CENTER	4.00
DEDICATED FROM PRESLEY DEVELOPMENT CO	118.00		SUCCESSOR TO JAY, HAROLD J AND SHERRY A,	
DEDICATED FROM R & C DEVELOPERS	17.00		TRUSTEES OF THE JAY LIVING TRUST	11.50
DEDICATED FROM RANGERS DIE CASTING CO	9.00		SUCCESSOR TO JONES, U STEWART AND DOROTHY E	1.00
DEDICATED FROM RUGGIERI, FRANK & VADA AND			SUCCESSOR TO KOTAKE, WILLIAM	48.03
DAVID & FAY SELDEN (RAY MITCHELL, TENANT)	18.00		SUCCESSOR TO L G G FAMILY TRUST	6.00
DEDICATED FROM SAFEWAY STORES, INC	14.00		SUCCESSOR TO LUTHERAN CHURCH	15.00
DEDICATED FROM S D C, INC	10.00		SUCCESSOR TO MICHAEL, C INC	20.00
DEDICATED FROM SHATTUCK, J R AND DEBRA	10.00		SUCCESSOR TO MIERSMA, HENRY AND SUSAN M	6.00
DEDICATED FROM SIEVERS, ROBERT L AND BETTY	1.00		SUCCESSOR TO MILES, DAVE	2.00
DEDICATED FROM SNOW, JAMES M AND ESSIE M	24.00		SUCCESSOR TO ORCHARD PARK WATER CLUB, INC	40.00
DEDICATED FROM SOMERSET LAND CO	20.00		SUCCESSOR TO PRUDENTIAL INSURANCE CO	
DEDICATED FROM STAR DUST LANDS INC	68.00		OF AMERICA, THE	76.00
DEDICATED FROM STATE-WIDE DEVELOPERS	14.00		SUCCESSOR TO RYAN, THOMAS S AND DOROTHY J	15.00
DEDICATED FROM STEPHEN-BLACK CO	7.00		SUCCESSOR TO SAN ANTONIO DAIRY FEEDS CO	4.00
DEDICATED FROM STERK, HENRY AND BETTY S	91.00		SUCCESSOR TO SAVAGE, WILLIAM	3.00
DEDICATED FROM STERLING DEVELOPMENT CO	8.00		SUCCESSOR TO SHAFFER, CHRIS AND CELIA I	6.00
DEDICATED FROM SUMA HOMES, INC AND			SUCCESSOR TO SHENG, PING LING	1.00

SUCCESSOR TO SHIOZAKI, YAHIKO & KIYOKO AND KEN & GRACE SHIOZAKI	5.00	<b>CHAPIN, MAYNARD W, EXECUTOR OF THE ESTATE OF HUGH L CHAPIN, DECEASED</b>	29.00
SUCCESSOR TO STANDARD BRANDS PAINT CO, INC	1.00	SOLD TO MONTEBELLO, CITY OF	-29.00
SUCCESSOR TO STOCKMAL, JOHN F	3.00	TOTAL	0.00
SUCCESSOR TO ULLRICH PROPERTIES	2.00	CHASE MANHATTAN BANK	
SUCCESSOR TO VAN DIEST, MARGARET	22.00	SUCCESSOR IN PART TO ATLANTIC RICHFIELD CO	1.00
SUCCESSOR TO VANDER SYS, MATT AND JOHANNA	10.00	SOLD TO SANTA FE SPRINGS, CITY OF	-1.00
SUCCESSOR TO VERHOEVEN, JOHN C AND SADIE	20.00	TOTAL	0.00
SUCCESSOR IN PART TO ARTESIA CEMETERY DISTRICT	12.00	<b>CHERRYVALE WATER USERS' ASSOC</b>	11.00
SUCCESSOR IN PART TO DE VOSS, ANDREW AND ALICE	13.00	SOLD TO LONG BEACH, CITY OF	-11.00
SUCCESSOR IN PART TO GANDOLFO, NICK, ESTATE OF	3.00	TOTAL	0.00
SUCCESSOR IN PART TO KIMM, JACOB R AND BONNIE	10.00	<b>CHEVRON U S A</b>	
SUCCESSOR IN PART TO KNEVELBAARD, JAKE AND ANNA	30.00	(NAME CHANGED FROM STANDARD OIL CO OF CALIFORNIA)	
SUCCESSOR IN PART TO LA HACIENDA WATER CO	18.00	TRANSFERRED FROM STANDARD OIL CO OF CALIFORNIA	94.00
SUCCESSOR IN PART TO MAYWOOD MUTUAL WATER CO NO 3	200.00	TOTAL	94.00
SUCCESSOR IN PART TO PACIFIC COAST PACKAGING CORP	417.00	CHIANG, JIH-SHEN AND YU-HWA	
SUCCESSOR IN PART TO SOUTHERN PACIFIC INDUSTRIAL DEV CO	20.00	SUCCESSOR TO LU, DON C S AND SHEILA C (HUSBAND AND WIFE AS JOINT TENANTS) AND JIH-SHEN AND YU-HWA	
SUCCESSOR IN PART TO SWIFT AND CO	896.00	CHIANG (HUSBAND AND WIFE AS JOINT TENANTS)	1.00
SUCCESSOR IN PART TO ZIVELONGHI, GEORGE AND ANTONIO	45.00	SOLD TO WESTERN WATER CO	-1.00
SUCCESSOR IN PART TO ZYLSTRA, JOHN AND LEONARD J	10.00	TOTAL	0.00
SUCCESSOR TO BANK OF THE WEST	18.50	<b>CHIKAMI, SHIGERU AND JACK, DBA CHIKAMI BROS FARMING</b>	8.00
<b>TOTAL</b>	<b>4680.03</b>	(SEE ALSO LISTING UNDER SOUTHERN CALIFORNIA EDISON CO)	
<b>CERRITOS COMMUNITY COLLEGE DISTRICT</b>		SOLD TO O N K FARMS	-8.00
(FORMERLY KNOWN AS CERRITOS JUNIOR COLLEGE DIST)		TOTAL	0.00
TRANSFERRED FROM CERRITOS JUNIOR COLLEGE DIST	95.00	<b>CHRISTOFFELS, JOHN AND EFFIE</b>	11.00
SUCCESSOR TO BULK, ADRIAN AND ALICE	16.00	DEDICATED TO CERRITOS, CITY OF	-11.00
SUCCESSOR TO SANTANA, JOE AND PALMIRA	8.00	TOTAL	0.00
SUCCESSOR TO VANDER KOOI, CHARLIE AND LENA MAE	10.00	<b>CITRUS GROVE HEIGHTS WATER CO</b>	222.00
SUCCESSOR TO VELDHUIZEN, ALBERT AND HELEN	18.00	SOLD TO SOMERSET MUTUAL WATER CO	-222.00
<b>TOTAL</b>	<b>147.00</b>	TOTAL	0.00
<b>CERRITOS DISTRIBUTION ASSOCIATES II</b>		<b>CITY FARMS MUTUAL WATER CO NO 1</b>	30.00
SUCCESSOR TO JORRITSMAN, DAVE AND ELIZABETH	22.00	SOLD TO COUNTY WATER CO	-30.00
DEDICATED TO CERRITOS, CITY OF	-22.00	TOTAL	0.00
TOTAL	0.00	<b>CITY FARMS MUTUAL WATER CO NO 2</b>	12.00
<b>CERRITOS FERTILIZER CO</b>	0.00	SOLD TO MIDWAY GARDEN MUTUAL WATER ASSOC	-12.00
(FORMERLY KNOWN AS DELAURA, EVERETT AND DOLORES)		TOTAL	0.00
TRANSFERRED FROM DELAURA, EVERETT AND DOLORES	0.00	<b>CITY OF ARTESIA</b>	
TOTAL	0.00	(SEE LISTING UNDER ARTESIA, CITY OF)	
<b>CERRITOS INDUSTRIAL PARK</b>		<b>CITY OF BELLFLOWER</b>	
SUCCESSOR TO BENDETTI, DONALD L, ET AL	5.00	(SEE LISTING UNDER BELLFLOWER, CITY OF)	
DEDICATED TO CERRITOS, CITY OF	-5.00	<b>CITY OF COMPTON</b>	
TOTAL	0.00	(SEE LISTING UNDER COMPTON, CITY OF)	
<b>CERRITOS JOINT VENTURE NO 2</b>		<b>CITY OF DOWNEY</b>	
SUCCESSOR TO FULTHEIM, PAUL AND HELGA	4.00	(SEE LISTING UNDER DOWNEY, CITY OF)	
DEDICATED TO CERRITOS, CITY OF	-4.00	<b>CITY OF HUNTINGTON PARK</b>	
TOTAL	0.00	(SEE LISTING UNDER HUNTINGTON PARK, CITY OF)	
<b>CERRITOS JUNIOR COLLEGE DISTRICT</b>	95.00	<b>CITY OF INGLEWOOD</b>	
(NOW KNOWN AS CERRITOS COMMUNITY COLLEGE DIST)		(SEE LISTING UNDER INGLEWOOD, CITY OF)	
TRANSFERRED TO CERRITOS COMMUNITY COLLEGE DIST	-95.00	<b>CITY OF LAKEWOOD</b>	
TOTAL	0.00	(SEE LISTING UNDER LAKEWOOD, CITY OF)	
<b>CERRITOS-PACIFIC DEVELOPMENT CO</b>		<b>CITY OF LONG BEACH</b>	
SUCCESSOR TO RANDALL, B WILLIAM AND YVONNE E	8.00	(SEE LISTING UNDER LONG BEACH, CITY OF)	
SUCCESSOR TO TASHIMA, ROY AND SHIGEO	1.00	<b>CITY OF LOS ANGELES</b>	
APPORTIONED TO CLARK & WHEELER ENGINEERING, INC	-5.00	(SEE LISTING UNDER LOS ANGELES, CITY OF)	
DEDICATED IN PART TO CERRITOS, CITY OF	-3.00	<b>CITY OF LYNWOOD</b>	
DEDICATED IN PART TO CERRITOS, CITY OF	-1.00	(SEE LISTING UNDER LYNWOOD, CITY OF)	
TOTAL	0.00	<b>CITY OF MONTEBELLO</b>	
<b>CERRITOS PARK MUTUAL WATER CO</b>	62.00	(SEE LISTING UNDER MONTEBELLO, CITY OF)	
SOLD TO PARK WATER CO	-62.00	<b>CITY OF NORWALK</b>	
TOTAL	0.00	(SEE LISTING UNDER NORWALK, CITY OF)	
<b>CERRITOS V</b>		<b>CITY OF SANTA FE SPRINGS</b>	
SUCCESSOR TO DYKSTRA, JAMES AND DORA	5.00	(SEE LISTING UNDER SANTA FE SPRINGS, CITY OF)	
DEDICATED TO CERRITOS, CITY OF	-5.00	<b>CITY OF SIGNAL HILL</b>	
TOTAL	0.00	(SEE LISTING UNDER SIGNAL HILL, CITY OF)	
<b>CERRITOS VENTURE</b>		<b>CITY OF SOUTH GATE</b>	
SUCCESSOR TO VAN DAM, GERTRUDE	38.00	(SEE LISTING UNDER SOUTH GATE, CITY OF)	
DEDICATED TO CERRITOS, CITY OF	-38.00	<b>CITY OF VERNON</b>	
TOTAL	0.00	(SEE LISTING UNDER VERNON, CITY OF)	
<b>CERRITOS VILLAGE</b>		<b>CITY OF WHITTIER</b>	
SUCCESSOR TO VANDER FEER, PETER AND RIEKA	18.00	(SEE LISTING UNDER WHITTIER, CITY OF)	
DEDICATED TO CERRITOS, CITY OF	-18.00	<b>CLANTON, ALLAN AND INA</b>	64.00
TOTAL	0.00	(NOW KNOWN AS CLANTON, INA R, ESTATE OF)	
<b>CERRO METAL PRODUCTS</b>		TRANSFERRED TO CLANTON, INA R, ESTATE OF	-64.00
SUCCESSOR IN PART TO ATLANTIC RICHFIELD CO	1.00	TOTAL	0.00
SOLD TO CMPC TRANSITION CORPORATION	-1.00	CLANTON, INA R, ESTATE OF	
TOTAL	0.00	(FORMERLY KNOWN AS CLANTON, ALLAN AND INA)	
<b>CERVANTES, JOSEPH</b>		TRANSFERRED FROM CLANTON, ALLAN AND INA	64.00
(SEE LISTING UNDER CORDA, JOSEPH, JOSEPH CERVANTES, AND LARRY WINDLE)		APPORTIONED TO DEANS, B ROZALPHA	-32.00
<b>CHALLENGE CREAM AND BUTTER ASSOC</b>	117.00	APPORTIONED TO FLETCHER, LYNN W AND ALBERTA C	-32.00
SOLD TO LAKEWOOD, CITY OF	-117.00	TOTAL	0.00
TOTAL	0.00	<b>CLARETIAN JR SEMINARY</b>	
<b>CHANG, I-HSIN AND ASSOCIATES</b>		(SEE LISTING UNDER DOMINGUEZ SEMINARY)	
SUCCESSOR IN PART TO GANDOLFO, NICK, ESTATE OF	1.00	CLARK AND WHEELER ENGINEERING, INC	
TOTAL	1.00	APPORTIONED FROM CERRITOS-PACIFIC DEVELOPMENT CO	5.00
<b>CHANSALL MUTUAL WATER CO</b>	81.00	DEDICATED TO CERRITOS, CITY OF	-5.00
SOLD TO MAYWOOD MUTUAL WATER CO NO 2	-81.00	TOTAL	0.00
TOTAL	0.00	<b>CLARK, RUSSELL B</b>	
		(SEE LISTING UNDER RESEARCH BUILDING CORP)	
		SUCCESSOR TO RESEARCH BUILDING CORP	9.00
		SUCCESSOR TO RYPKEMA, SAM AND TENA	6.00

SOLD IN PART TO SANTA FE SPRINGS, CITY OF	-9.00		<b>CONTEAS, NICHOLAS C AND P BASIL LAMBROS</b>	1.00
SOLD IN PART TO WEISS, MORRIS	-6.00		(VEHICLE MAINTENANCE AND PAINTING CORP, TENANT)	
TOTAL		0.00	SOLD TO SANTA FE SPRINGS, CITY OF	-1.00
<b>CLASSIC DEVELOPMENT CO</b>			TOTAL	0.00
SUCCESSOR TO COITO, JOHN H AND GUILHERMINA	14.00		<b>CONTINENTAL CAN CO, INC</b>	757.00
SUCCESSOR TO GORDEN, ERIC AND HILDE	2.00		SOLD TO FEDERAL PAPER BOARD CO, INC	-757.00
SUCCESSOR TO HIGHSTREET, ALFRED V AND EVADA V	8.00		TOTAL	0.00
SUCCESSOR IN PART TO VIERRA, JOSEPH C & CAROLINE	1.00		CONTINENTAL CANINES, INC	
DEDICATED IN PART TO CERRITOS, CITY OF	-17.00		CHANGED FROM DANIELS, G A (12-18-70) WITH ZERO	
SOLD TO ROCKVIEW DAIRIES, INC	-8.00		WATER RIGHT	0.00
TOTAL		0.00	TOTAL	0.00
<b>CLOO, JACOB AND GRACE</b>	13.00		CONTINENTAL TITLE CO	
SOLD TO FIRST BAPTIST CHURCH OF CERRITOS	-13.00		(HARRY MARGOLIS-TRUSTEE)	
TOTAL		0.00	SUCCESSOR TO ADAMS, CHARLES E AND RHODA E	10.00
<b>CLOUGHERTY PACKING CO</b>	64.00		SOLD TO BUTLER HOUSING CORP	-10.00
SOLD TO MAYWOOD MUTUAL WATER CO NO 3	-64.00		TOTAL	0.00
TOTAL		0.00	<b>CONTRACTORS ASPHALT PRODUCTS CO, INC</b>	13.00
<b>CMPC TRANSITION CORPORATION</b>			SOLD TO SULLY-MILLER CONTRACTING CO	-13.00
SUCCESSOR TO CERRO METAL PRODUCTS	1.00		TOTAL	0.00
TOTAL		1.00	<b>CONTRERAS, R M</b>	6.00
<b>COAST PACKING CO</b>	341.00		CONDEMNED AND TRANSFERRED TO A B C UNIFIED	
SUCCESSOR TO CORP OF PRES BISHOP OF L D S	10.00		SCHOOL DISTRICT	-6.00
SUCCESSOR TO CURRY, EVERETT AND MARGUERITE	2.00		TOTAL	0.00
SUCCESSOR TO DAUGHERTY, JULES AND HATTIE	1.00		COOPER, PHIL	
SUCCESSOR TO DOWNEY LAND CO	81.00		(SEE LISTING UNDER ASMUS, CONRAD AND PHIL COOPER)	
SUCCESSOR TO MURPHY, ELMO D AND EVELENE B	24.00		<b>COPP EQUIPMENT CO, INC AND HUMPHRIES INVESTMENT, INC</b>	6.00
SUCCESSOR TO PIMENTAL, LUCILLE C	13.00		SOLD TO SANTA FE SPRINGS, CITY OF	-6.00
SUCCESSOR TO SUNNYSIDE MAUSOLEUM CO	48.00		TOTAL	0.00
SUCCESSOR TO VANDERHAM, JOE AND CORNELIA	10.00		CORDEIRO, JOSEPH, JOSEPH CERVANTES AND LARRY WINDLE	
TOTAL		530.00	SUCCESSOR TO THOMPSON, DWIGHT AND BEVERLY	16.00
<b>COAST WATER CO</b>	470.00		SOLD TO CERRITOS, CITY OF	-16.00
SOLD TO SIGNAL HILL, CITY OF	-470.00		TOTAL	0.00
TOTAL		0.00	CORDEIRO, MARY	
<b>COELHO, JOE A, JR AND ISABEL</b>	4.00		TRANSFERRED IN PART FROM CORDEIRO, MARY AND SANWA	
SOLD TO LARWIN SOUTHERN CALIFORNIA, INC	-4.00		BANK CALIFORNIA, FORMERLY LLOYDS BANK CALIFORNIA,	
TOTAL		0.00	FORMERLY FIRST WESTERN BANK AND TRUST CO, AS	
<b>COITO, J H, JR</b>		0.00	TRUSTEE PURSUANT TO LAST WILL AND TESTAMENT	
<b>COITO, JOHN H AND GUILHERMINA</b>	14.00		TESTAMENT OF TONY CORDEIRO, DECEASED	18.50
(ZYLSTRA BROS, A PARTNERSHIP CONSISTING OF			SOLD TO DOWNEY, CITY OF	-18.50
LAMMERT AND WILLIAM ZYLSTRA, TENANT)			TOTAL	0.00
SOLD TO CLASSIC DEVELOPMENT CO	-14.00		<b>CORDEIRO, MARY AND FIRST WESTERN BANK AND TRUST</b>	
TOTAL		0.00	CO, AS TRUSTEE PURSUANT TO LAST WILL AND	
<b>COLLINSWORTH, J E</b>	12.00		TESTAMENT OF TONY CORDEIRO, DECEASED	37.00
DEDICATED IN PART TO CERRITOS, CITY OF VIA CLASSIC			(NOW KNOWN AS CORDEIRO, MARY AND LLOYDS BANK	
DEVELOPMENT CO	-9.00		CALIFORNIA, FORMERLY FIRST WESTERN BANK AND	
SOLD IN PART TO SANTA FE SPRINGS, CITY OF	-3.00		TRUST CO, AS TRUSTEE PURSUANT TO LAST WILL	
TOTAL		0.00	AND TESTAMENT OF TONY CORDEIRO, DECEASED)	
COLWELL CO			TRANSFERRED TO CORDEIRO, MARY AND LLOYDS BANK	
SUCCESSOR TO PECOS PARK	17.00		CALIFORNIA, ETC.	-37.00
SOLD TO R & C DEVELOPERS	-17.00		TOTAL	0.00
TOTAL		0.00	CORDEIRO, MARY AND LLOYDS BANK CALIFORNIA, FORMERLY	
<b>COMMERCE, CITY OF</b>			FIRST WESTERN BANK AND TRUST CO, AS TRUSTEE	
SUCCESSOR IN PART TO PARK WATER CO	2400.00		PURSUANT TO LAST WILL AND TESTAMENT OF TONY	
SUCCESSOR TO COMMERCE HOTEL, LTD	15.00		CORDEIRO, DECEASED)	
SUCCESSOR TO LAGUNA-MAYWOOD MUTUAL			TRANSFERRED FROM CORDEIRO, MARY AND FIRST	
WATER CO	1283.00		WESTERN BANK CALIFORNIA, ETC.	37.00
SUCCESSOR TO MORIARTY, W PATRICK	656.00		(NOW KNOWN AS CORDEIRO, MARY AND SANWA BANK	
SUCCESSOR TO SINCLAIR PAINT CO	312.00		CALIFORNIA, FORMERLY LLOYDS BANK CALIFORNIA,	
SUCCESSOR TO TELACU INDUSTRIAL PARK INC	415.00		FORMERLY FIRST WESTERN BANK AND TRUST	
TOTAL		5081.00	CO, AS TRUSTEE PURSUANT TO LAST WILL AND	
COMMERCE HOTEL, LTD			TESTAMENT OF TONY CORDEIRO, DECEASED	
SUCCESSOR TO HYAN, SUSAN A, TRUSTEE OF THE			TRANSFERRED TO CORDEIRO, MARY AND SANWA	
JAISOHN QTIP TRUST U/D/T 4/2/83 AND			BANK CALIFORNIA, ETC.	-37.00
SUSAN A. HYAN LIVING TRUST U/D/T 4/23/83	15.00		TOTAL	0.00
SOLD TO COMMERCE, CITY OF	-15.00		CORDEIRO, MARY AND SANWA BANK CALIFORNIA,	
TOTAL		0.00	FORMERLY LLOYDS BANK CALIFORNIA, FORMERLY	
<b>COMPTON, CITY OF</b>	5209.00		FIRST WESTERN BANK AND TRUST CO, AS TRUSTEE	
SUCCESSOR TO CABOT, CABOT AND FORBES	305.00		PURSUANT TO LAST WILL AND TESTAMENT OF TONY	
SUCCESSOR TO HUYG, CONRAD L AND MARIA	18.00		CORDEIRO, DECEASED	
SUCCESSOR TO RICHLAND FARMS MUTUAL WATER CO	173.00		TRANSFERRED FROM CORDEIRO, MARY & LLOYDS	
SUCCESSOR IN PART TO LA HACIENDA WATER CO	18.00		BANK CALIFORNIA, ETC.	37.00
SUCCESSOR TO MIDLAND PARK WATER TRUST	57.00		TRANSFERRED IN PART TO CORDEIRO, MARY	-18.50
TOTAL		5780.00	TRANSFERRED IN PART TO SANWA BANK CALIFORNIA,	
<b>COMPTON UNION HIGH SCHOOL DISTRICT</b>	38.00		FORMERLY LLOYDS BANK CALIFORNIA, FORMERLY	
(NOW KNOWN AS COMPTON UNIFIED SCHOOL DISTRICT)			FIRST WESTERN BANK AND TRUST CO, AS TRUSTEE	
TRANSFERRED TO COMPTON UNIFIED SCHOOL DISTRICT	-38.00		PURSUANT TO LAST WILL AND TESTAMENT OF TONY	
TOTAL		0.00	CORDEIRO, DECEASED	-18.50
<b>COMPTON UNIFIED SCHOOL DISTRICT</b>			TOTAL	0.00
(FORMERLY COMPTON UNION HIGH SCHOOL DISTRICT)			<b>CORPORATION OF THE PRESIDING BISHOP OF THE CHURCH</b>	
TRANSFERRED FROM COMPTON UNION HIGH SCHOOL			<b>OF JESUS CHRIST OF LATTER DAY SAINTS</b>	31.00
DISTRICT	38.00		(RAY MITCHELL, TENANT)	
TOTAL		38.00	SUCCESSOR TO MIERSMA, HARRY C AND DOROTHY	10.00
CONAGRA TRADE GROUP			DEDICATED IN PART TO CERRITOS, CITY OF	-31.00
SUCCESSOR TO GREAT WESTERN MALTING COMPANY	358.00		SOLD TO COAST PACKING CO	-10.00
SOLD TO AQUA CAPITAL MANAGEMENT LP	-358.00		TOTAL	0.00
TOTAL		0.00	<b>COTTON, HARRY LEE AND DORIS L</b>	4.00
<b>CONSERVATIVE WATER CO</b>	3306.00		SOLD TO ABC UNIFIED SCHOOL DISTRICT	-4.00
SOLD TO LONG BEACH, CITY OF	-3306.00		TOTAL	0.00
TOTAL		0.00	<b>COUNTY OF LOS ANGELES</b>	
<b>CONTAINER CORP OF AMERICA</b>	1058.00		(SEE LISTING UNDER LOS ANGELES, COUNTY OF)	
(NAME CHANGED TO JEFFERSON SMURFIT CORP (U S))			<b>COUNTY WATER CO</b>	224.00
TRANSFERRED TO JEFFERSON SMURFIT CORP (U S)	-1058.00		SUCCESSOR TO BUTLER, THADDEUS L AND BARBARA A	10.00
TOTAL		0.00	SUCCESSOR TO CENTER CITY WATER CO	69.00

SUCCESSOR TO CITY FARMS MUTUAL WATER CO NO 1	30.00	SOLD TO ROCKVIEW DAIRIES, INC	-12.00
SUCCESSOR TO REEVES TRACT WATER CO	2.00	TOTAL	0.00
SUCCESSOR TO RODRIGUES, JOHN AND JOHN		<b>DE GROOT, PIER AND FAY</b>	17.00
RODRIGUES, JR	1.00	SOLD TO LANDMARK ESTATES, INC	-17.00
SUCCESSOR TO SYKES REALTY CO, ET AL	29.00	TOTAL	0.00
SUCCESSOR IN PART TO DOMINGUEZ WATER CORP	114.00	<b>DE HOOG, MARTIN AND ADRIANA</b>	10.00
SUCCESSOR IN PART TO PLUNKETT WATER CO (09-6-68)	20.00	SOLD TO PRESLEY DEVELOPMENT CO	-10.00
SUCCESSOR IN PART TO PLUNKETT WATER CO (10-1-78)	2.00	TOTAL	0.00
SOLD IN PART TO DOMINGUEZ WATER CORP	-23.00	<b>DE JAGER, EDWARD AND ALICE</b>	30.00
SOLD IN PART TO LAKEWOOD, CITY OF	-22.00	SOLD TO GEORGIA LAND CO	-30.00
TRANSFERRED TO NORWALK, CITY OF VIA EMINENT		TOTAL	0.00
DOMAIN	-456.00	<b>DE JONG, CORNELIUS AND GRACE</b>	10.00
<b>TOTAL</b>	0.00	SOLD TO SOMERSET LAND CO	-10.00
<b>COWLITZ AMUSEMENTS, INC</b>	4.00	TOTAL	0.00
(LA MIRADA DRIVE-IN THEATRE, TENANT)		<b>DE JONG, JAKE AND LENA</b>	17.00
SOLD TO SANTA FE SPRINGS, CITY OF	-4.00	(FRANK A GONSALVES, TENANT AS TO 8 ACRE-FEET	
TOTAL	0.00	OF WATER RIGHT)	
<b>COY, PETE</b>	22.00	DEDICATED TO CERRITOS, CITY OF	-17.00
SOLD TO ERICKSON, JOHN A	-22.00	TOTAL	0.00
TOTAL	0.00	<b>DE KRIEK, WILLIAM</b>	
CRANDELL, E E AND F J		(SEE LISTING UNDER VAN DAM, GERRIT AND GRACE)	
SUCCESSOR TO BAILEY, K R AND VIRGINIA R	1.00	<b>DEL AMO DAIRY</b>	
(NOW KNOWN AS CRANDELL, F J)		(SEE LISTING UNDER HAAKMA, ED AND SJANA)	
TRANSFERRED TO CRANDELL, F J	-1.00	<b>DEL AMO ESTATE CO</b>	0.00
TOTAL	0.00	DELAURA, EVERETT AND DOLORES	
<b>CRANDELL, F J</b>		SUCCESSOR TO GARCIA, A G	0.00
(FORMERLY KNOWN AS CRANDELL, EE AND F J)		(NOW KNOWN AS CERRITOS FERTILIZER CO)	
TRANSFERRED FROM CRANDELL, EE AND F J	1.00	TRANSFERRED TO CERRITOS FERTILIZER CO	-0.00
<b>TOTAL</b>	1.00	TOTAL	0.00
<b>CREST HOLDING CORP</b>	16.00	<b>DE MARCO, JOE AND CONCETTA</b>	1.00
SOLD TO PARADISE MEMORIAL PARK	-16.00	SOLD TO TEXACO, INC	-1.00
TOTAL	0.00	TOTAL	0.00
<b>CULBERTSON, KATHERINE M</b>	2.00	<b>DE MARTINI, LOUIS F</b>	
SOLD TO BOWEN, EDWARD H	-1.00	(SEE LISTING UNDER SOUTHERN CALIFORNIA EDISON CO)	
SOLD TO BUELL, MARY DOLORES	-1.00	<b>DE MELLO, MARY A</b>	13.00
TOTAL	0.00	SOLD TO LARWIN CO	-13.00
<b>CULP, ORLYN L AND GARNETTE</b>	17.00	TOTAL	0.00
SOLD TO BEVERLY PARK PLACE	-17.00	<b>DEN HOLLANDER, JOHN</b>	
TOTAL	0.00	(SEE LISTING UNDER DYKSTRA, JAMES AND DORA)	
<b>CURRY, EVERETT AND MARGUERITE</b>	2.00	<b>DEPARTMENT OF WATER AND POWER OF THE CITY OF LOS</b>	
SOLD TO COAST PACKING CO	-2.00	<b>ANGELES, BY REASON OF CHARTER PROVISIONS, HAS</b>	
TOTAL	0.00	<b>THE MANAGEMENT AND CONTROL OF WATER RIGHTS</b>	
<b>DAIRY, D V</b>		<b>OWNED BY THE CITY OF LOS ANGELES</b>	
(SEE LISTING UNDER LEAL, FRANK C AND LOIS L)		(SEE LISTING UNDER LOS ANGELES, CITY OF)	
DAIRY VALLEY, CITY OF		DERBY CORP, ET AL	
(NOW KNOWN AS CERRITOS, CITY OF)		SUCCESSOR TO SHAPELL, NATHAN	23.00
DAIRY VALLEY ASSOCIATES		DEDICATED TO CERRITOS, CITY OF	-23.00
SUCCESSOR TO WILSON, MELVIN L AND MARIE	1.00	TOTAL	0.00
SOLD TO PECOS PARK	-1.00	<b>DEVER, RUTH E</b>	0.00
TOTAL	0.00	(ORANGE COUNTY NURSERY, INC, TENANT)	
<b>DAIRYMENS FERTILIZER CO-OP, INC</b>	1.00	DE VOSS, ALICE	
SOLD TO CALIFORNIA, STATE OF-(DIVISION OF HIGHWAY)	-1.00	(FORMERLY DE VOSS, ANDREW AND ALICE)	9.00
TOTAL	0.00	SOLD TO CERRITOS, CITY OF	-9.00
DANIELS, G A		TOTAL	0.00
SUCCESSOR TO BEUSING, J	1.00	<b>DE VOSS, ANDREW AND ALICE</b>	29.00
SOLD TO LAKEWOOD, CITY OF (11-7-67)	-1.00	(ARTHUR DE VOSS AND ARTHUR ATMSA, TENANTS)	
TOTAL	0.00	DEDICATED IN PART TO CERRITOS, CITY OF (1970-71)	-7.00
CHANGED (12-18-70) TO CONTINENTAL CANINES, INC		SOLD IN PART TO CERRITOS, CITY OF (1975-76)	-13.00
WITH ZERO WATER RIGHT	-0.00	(NOW KNOWN AS DE VOSS, ALICE)	
<b>DANIELS, NOBLE G</b>		TRANSFERRED TO DE VOSS, ALICE	-9.00
(SEE LISTING UNDER MARCROFT, HAROLD AND MARJORIE)		TOTAL	0.00
DAON CORPORATION		<b>DE VRIES, AGNES</b>	13.00
SUCCESSOR TO UNIROYAL TIRE COMPANY - DIVISION		(GERRIT ANKER, TENANT)	
OF UNIROYAL, INC	656.00	SOLD TO CARDOZO HOMES, INC	-13.00
SOLD TO MORIARTY, W PATRICK	-656.00	TOTAL	0.00
TOTAL	0.00	<b>DE VRIES, DICK AND THERESA</b>	8.00
<b>DARLING-DELAWARE CO, INC</b>		SOLD TO CARDOZO HOMES, INC	-8.00
SUCCESSOR TO CBP RESOURCES, INC	58.00	TOTAL	0.00
SUCCESSOR IN PART TO BAKER COMMODITIES, INC	59.00	<b>DE VRIES, GERRIT AND CLAZIENA</b>	14.00
<b>TOTAL</b>	117.00	DEDICATED TO CERRITOS, CITY OF	-14.00
DAUGHERTY, JULES E AND HATTIE L		TOTAL	0.00
SUCCESSOR TO MUELLER, JULES A AND DAVID M REED	1.00	<b>DEYAGER, GERRIT AND DENA</b>	0.00
SOLD TO COAST PACKING CO	-1.00	D-H INVESTORS	
TOTAL	0.00	SUCCESSOR IN PART TO ABEX CORP	25.88
<b>DAVIS, JOHN A</b>	0.00	SOLD TO SOMERSET MUTUAL WATER CO	-25.88
DEANS, B ROZALPHA		TOTAL	0.00
APPORTIONED FROM CLANTON, INA R, ESTATE OF	32.00	<b>DINKELSPIEL, LLOYD W JR</b>	
SOLD TO ZANE, STEVE	-32.00	(SEE LISTING UNDER EHRMAN, FLORENCE HELLMAN)	
TOTAL	0.00	<b>DISTRICT VII, DIVISION OF HIGHWAYS OF THE STATE OF</b>	
<b>DE BIE, HENRY JR AND JESSIE</b>	14.00	<b>CALIFORNIA DEPARTMENT OF PUBLIC WORKS</b>	
SOLD TO PRESLEY DEVELOPMENT CO	-14.00	(SEE LISTING UNDER CALIFORNIA, STATE OF)	
TOTAL	0.00	<b>DOLAN, JAMES E AND PATRICIA ANN AND TOMAS, P</b>	
DE CORDOVA, JUAN		SUCCESSOR TO SCHOUTEN, HANS AND BARBARA	2.00
SUCCESSOR TO FORESTA, FRANCIS A AND VALERIE MAE	19.00	<b>TOTAL</b>	2.00
SUCCESSOR TO MORRIS, WILLIAM R	1.00	<b>DOMINGUEZ ESTATE CO</b>	0.00
SUCCESSOR TO WEBSTER, C D	1.00	<b>DOMINGUEZ SEMINARY AND CLARETIAN JR SEMINARY</b>	89.00
SOLD TO LAKEWOOD, CITY OF	-21.00	SOLD TO INGLEWOOD PARK CEMETERY ASSOC	-89.00
TOTAL	0.00	TOTAL	0.00
<b>DEETH, CLIFFORD S</b>	0.00	DOMINGUEZ WATER CO	
<b>DE GROOT, ERNEST AND DOROTHY</b>	65.00	(FORMERLY KNOWN AS DOMINGUEZ WATER CORP)	
DEDICATED TO CERRITOS, CITY OF	-65.00	TRANSFERRED FROM DOMINGUEZ WATER CORP	6410.00
TOTAL	0.00	SUCCESSOR TO AMERON FABRICATION PRODUCTS	150.00
<b>DE GROOT, PETE</b>	12.00	SUCCESSOR TO CARSON ESTATE CO	111.00

CENTRAL BASIN

OCTOBER 2010

SUCCESSOR IN PART TO COUNTY WATER CO	23.00	(NOW KNOWN AS EAGLETON, MARGARET S)	
SOLD TO COUNTY WATER CO	-114.00	TRANSFERRED TO EAGLETON, MARGARET S	-56.00
SOLD TO LONG BEACH, CITY OF	-100.00	TOTAL	0.00
(DOMINGUEZ WATER CO MERGED WITH AND INTO CALIFORNIA WATER SERVICE CO)		EAGLETON, MARGARET S	
TRANSFERRED TO CALIFORNIA WATER SERVICE CO (DOMINGUEZ)	-6480.00	(FORMERLY KNOWN AS EAGLETON, GAIL H)	
TOTAL	0.00	TRANSFERRED FROM EAGLETON, GAIL H	56.00
<b>DOMINGUEZ WATER CORP</b>	6410.00	SOLD TO SANTA FE SPRINGS, CITY OF	-56.00
(NOW KNOWN AS DOMINGUEZ WATER CO)		TOTAL	0.00
TRANSFERRED TO DOMINGUEZ WATER CO)	-6410.00	EASTMAN, EMILY AND EMILY ENGLER AND RUDOLPH ENGLER	
TOTAL	0.00	TRANSFERRED FROM ENGLER, EMMA	8.00
DOMTAR GYPSUM, INC		TRANSFERRED TO ENGLER RENTALS I	-8.00
(FORMERLY KNOWN AS GENSTAR GYPSUM PRODUCTS CO)		TOTAL	0.00
TRANSFERRED FROM GENSTAR GYPSUM PRODUCTS CO	-1854.00	EDWARDS, ART	
SOLD TO LONG BEACH, CITY OF	-1854.00	SUCCESSOR TO POWELL, C H	1.00
TOTAL	0.00	SOLD TO STANDARD BRANDS PAINT CO, INC	-1.00
<b>DOTINGA, PETER AND TENA</b>	7.00	TOTAL	0.00
(DAVE BAJEMA, TENANT)		<b>EHRMAN, FLORENCE HELLMAN; I W HELLMAN, JR;</b>	
SOLD TO LINWOOD HOMES, INC	-7.00	<b>FREDERICK J HELLMAN; MARCO F HELLMAN;</b>	
TOTAL	0.00	<b>CLARENCE E HELLER; ALFRED HELLER; ELIZABETH HELLER; ELINOR R HELLER AND WELLS FARGO BANK,</b>	
<b>DOUGHERTY, ROBERT L</b>	0.00	AS CO-EXECUTORS OF THE ESTATE OF EDWARD H	
<b>DOWNEY CEMETERY DISTRICT</b>	17.00	HELLER, DECEASED; <b>LLOYD W DINKELSPIEL, JR, WILLIAM H GREEN AND WELLS FARGO BANK,</b>	
SOLD TO DOWNEY, CITY OF	-17.00	OF THE ESTATE OF LLOYD W DINKELSPIEL, DECEASED;	
TOTAL	0.00	<b>WELLS FARGO BANK,</b> AS TRUSTEE UNDER THE TRUST	
<b>DOWNEY, CITY OF</b>	4570.00	CREATED BY THE WILL OF FLORENCE H DINKELSPIEL,	
SUCCESSOR TO BURNS, G CRESWELL & HELEN RISLOW	31.00	DECEASED (UNION OIL OF CALIFORNIA, LESSEE AS TO	
SUCCESSOR TO DOWNEY CEMETERY DISTRICT	17.00	190 ACRE-FEET OF WATER RIGHT AND AS TO 152	
SUCCESSOR TO DOWNEY RIO HONDA GOLF COURSE	354.00	ACRE-FEET OF ALLOWED PUMPING ALLOCATION)	444.00
SUCCESSOR TO DOWNEY VALLEY WATER CO	70.00	SOLD IN PART TO CABOT, CABOT AND FORBES	-305.00
SUCCESSOR TO INGLEWOOD, CITY OF	930.00	SOLD IN PART TO UNION OIL CO OF CALIFORNIA	-139.00
SUCCESSOR TO MOOSCHEKIAN, REUBEN	12.00	TOTAL	0.00
SUCCESSOR TO MURATA, DAISAKU, ET AL	12.00	11409 CARSON LTD (C/O SPONGBERG, KIRKLAND AND BLACK)	
SUCCESSOR TO POMERING TRACT WATER ASSOC	26.00	SUCCESSOR TO SHAYMAN, JOHN W	2.00
SUCCESSOR TO RANCHO SANTA GERTRUDES MUTUAL WATER CO	38.00	SOLD TO LAKEWOOD, CITY OF	-2.00
SUCCESSOR TO WESTERN WATER CO	1219.00	TOTAL	0.00
SUCCESSOR TO WINSLOW, SUSAN C	12.00	<b>EL RANCHO UNIFIED SCHOOL DISTRICT</b>	<b>55.00</b>
SUCCESSOR IN PART TO ABEX CORP	16.12	<b>ELSON, BERTON</b>	
SUCCESSOR IN PART TO CORDEIRO, MARY	18.50	(SEE LISTING UNDER WINSLOW, D P AND DOROTHY C)	
SUCCESSOR IN PART TO LAKEWOOD, CITY OF	438.00	EMBLEM DEVELOPMENT CORP	
SUCCESSOR IN PART TO LOS ANGELES COUNTY RANCHO LOS AMIGOS	100.00	SUCCESSOR TO FRANKS, RICHARD A AND PHYLLIS H	3.00
SUCCESSOR IN PART TO PARK WATER CO	8600.00	DEDICATED TO CERRITOS, CITY OF	-3.00
SUCCESSOR IN PART TO ROCKVIEW DAIRIES, INC	90.00	TOTAL	0.00
ASSIGNED FROM LOS ANGELES COUNTY-DOWNEY REGIONAL PUBLIC RECREATION AREA AUTHORITY	354.00	<b>EMOTO, JOHN H</b>	
ASSIGNED TO DOWNEY RIO HONDO GOLF COURSE	-354.00	(FORMERLY KNOWN AS EMOTO, JOHN H AND SHIZUKO)	
TOTAL		TRANSFERRED FROM EMOTO, JOHN H AND SHIZUKO	2.00
<b>16553.62</b>		TOTAL	<b>2.00</b>
<b>DOWNEY FERTILIZER CO</b>		<b>EMOTO, JOHN H AND SHIZUKO</b>	0.00
(SEE LISTING UNDER DOWNEY LAND CO)		SUCCESSOR TO NAKAMURA, SAM AND TOKIKO	2.00
<b>DOWNEY LAND CO</b>	81.00	(NOW KNOWN AS EMOTO, JOHN H)	
(DOWNEY FERTILIZER CO, TENANT)		TRANSFERRED TO EMOTO, JOHN H	-2.00
SOLD TO COAST PACKING CO	-81.00	TOTAL	0.00
TOTAL	0.00	<b>ENFIELD, ADDIE L</b>	
DOWNEY RIO HONDO GOLF COURSE		(SEE LISTING UNDER STAMPS, JAMES L, ETC)	
ASSIGNED FROM DOWNEY, CITY OF	354.00	<b>ENGLAND, JOHN W AND CONSUELLO</b>	
SOLD TO DOWNEY, CITY OF	-354.00	(SEE LISTING UNDER JENKINS REALTY MUTUAL WATER CO)	
TOTAL	0.00	ENGLER, EMILY	
<b>DOWNEY VALLEY WATER CO</b>	70.00	(SEE LISTING UNDER EASTMAN, EMILY AND EMILY ENGLER AND RUDOLPH ENGLER)	
SOLD TO DOWNEY, CITY OF	-70.00	<b>ENGLER, EMMA</b>	8.00
TOTAL	0.00	(MORRIS WEISS, TENANT)	
<b>DROST, JIM</b>	0.00	TRANSFERRED TO EASTMAN, EMILY AND EMILY ENGLER	
DUNCAN, JOE F & GRACE V AND ELMER J & LELIA M DAVIS		AND RUDOLPH ENGLER	-8.00
SUCCESSOR TO GATZ, MARTHA T	12.00	TOTAL	0.00
SOLD TO CERRITOS, CITY OF	-12.00	ENGLER, RUDOLPH	
TOTAL	0.00	(SEE LISTING UNDER EASTMAN, EMILY AND EMILY ENGLER AND RUDOLPH ENGLER)	
DUNN INDUSTRIAL PROPERTIES CORP		ENGLER RENTALS I	
SUCCESSOR TO NEW ENGLAND LIFE INSURANCE CO	19.00	TRANSFERRED FROM EASTMAN, EMILY AND EMILY ENGLER	
SOLD TO SANTA FE SPRINGS, CITY OF	-19.00	AND RUDOLPH ENGLER	8.00
TOTAL	0.00	SOLD TO FRANCIS CAROL JEANNE, TRUSTEE OF THE CAROL JEANNE FRANCIS SEPARATE PROPERTY TRUST	-8.00
DUNN, L AND M		TOTAL	0.00
SUCCESSOR TO SMITH, WIRT	11.00	<b>EQUILON ENTERPRISES, LLC</b>	
SUCCESSOR TO VAN DEN RAADT, JOHN	4.00	SUCCESSOR TO SHELL OIL CO	6.00
DEDICATED IN PART TO CERRITOS, CITY OF	-4.00	TOTAL	<b>6.00</b>
SOLD IN PART TO SANTA FE SPRINGS, CITY OF	-11.00	EQUITY FUNDING DEVELOPMENT CORP	
TOTAL	0.00	SUCCESSOR TO STIEFEL, V C	3.00
<b>DYKSTRA, JAMES AND DORA</b>	5.00	SOLD TO INGLEWOOD, CITY OF	-3.00
(JOHN DEN HOLLANDER, TENANT)		TOTAL	0.00
SOLD TO CERRITOS V	-5.00	ERICKSON, JOHN A	
TOTAL	0.00	SUCCESSOR TO COY, PETE	22.00
<b>DYKSTRA, JOHN AND WILMA</b>	42.00	SUCCESSOR TO PLUNKETT, DONALD R	22.00
DEDICATED TO CERRITOS, CITY OF	-42.00	SOLD TO BELLFLOWER HOME GARDEN WATER CO	-20.00
TOTAL	0.00	SOLD TO BELLFLOWER-SOMERSET MUTUAL WATER CO	-22.00
<b>DYT, COR AND ANDY</b>	5.00	SOLD TO PLUNKETT, DONALD R	-2.00
SOLD TO SOMERSET MUTUAL WATER CO	-5.00	TOTAL	0.00
TOTAL	0.00	ERICKSON, JOHN E	
<b>EAGLE PICHER CO</b>	113.00	SUCCESSOR TO FIRST CHRISTIAN CHURCH OF CERRITOS	4.00
SOLD TO LEWIS FOOD CO	-113.00	SOLD TO BELLFLOWER-SOMERSET MUTUAL WATER CO	-2.00
TOTAL	0.00	SOLD TO LANGSLET, C ROBERT AND SON, INC	-2.00
<b>EAGLETON, GAIL H</b>	54.00	TOTAL	0.00
SUCCESSOR TO ROGERS, PATRICIA L DAVIS	2.00	<b>ESCOBAR, ANTHONY F AND EVA M</b>	11.00

## CENTRAL BASIN

OCTOBER 2010

(HENRY KAMPEN, TENANT)			VIA HAL REES	4.00
SOLD TO CERRITOS, CITY OF	-11.00		SOLD TO ERICKSON, JOHN E	-4.00
TOTAL		0.00	TOTAL	0.00
<b>EUCLID BALL CO</b>			<b>FIRST INTERSTATE BANK</b>	
SUCCESSOR TO BANGMA, SAM AND IDA	14.00		SUCCESSOR TO OCCIDENTAL LIFE INSURANCE CO	8.00
SOLD TO MESA-BERGER CO	-14.00		SOLD TO HUNTINGTON PARK, CITY OF	-8.00
TOTAL		0.00	TOTAL	0.00
<b>EXCELSIOR UNION HIGH SCHOOL DISTRICT</b>	305.00		<b>FIRST WESTERN BANK AND TRUST CO</b>	
SOLD IN PART TO ABC UNIFIED SCHOOL DISTRICT	-163.00		(SEE LISTING UNDER CORDEIRO, MARY)	
SOLD IN PART TO NORWALK-LA MIRADA UNIFIED			<b>FISHER, CLARE</b>	0.00
SCHOOL DISTRICT	-142.00		<b>FLESCH, ELIZABETH, JAMES FLESCH, MARGARET FLESCH,</b>	
TOTAL		0.00	<b>THEODORE FLESCH, ERNEST D ROTH AND EVA ROTH,</b>	
<b>EXIDE TECHNOLOGIES</b>			<b>DBA NORWALK MOBILE LODGE</b>	14.00
NAME CHANGE FROM GNB INC.			(NOW KNOWN AS FLESCH, ELIZABETH, ET AL)	
TRANSFERRED FROM GNB INC.	62.00		(TRANSFERRED TO FLESCH, ELIZABETH, ET AL	-14.00
TOTAL		62.00	TOTAL	0.00
<b>F &amp; P CONSTRUCTION CO</b>			<b>FLESCH, ELIZABETH, ET AL</b>	
SUCCESSOR IN PART TO GONSALVES, ELVIRA	17.00		(FORMERLY FLESCH, ELIZABETH, JAMES FLESCH, MARGARET	
SOLD TO SOUTHERN PACIFIC TRANSPORTATION CO	-17.00		FLESCH, THEODORE FLESCH, ERNEST D ROTH AND EVA	
TOTAL		0.00	ROTH, DBA NORWALK MOBILE LODGE)	
<b>FARMERS AND MERCHANTS BANK OF LONG BEACH</b>			TRANSFERRED FROM FLESCH, ELIZABETH, JAMES FLESCH,	
SUCCESSOR TO NIEKERK, SIMON S AND ROSE	3.00		MARGARET FLESCH, THEODORE FLESCH, ERNEST D ROTH	
SOLD TO CERRITOS BUSINESS CENTER	-3.00		AND EVA ROTH, DBA NORWALK MOBILE LODGE	14.00
TOTAL		0.00	TOTAL	14.00
<b>FARMERS AND MERCHANTS TRUST CO OF LONG BEACH</b>			<b>FLETCHER, LYNN W AND ALBERTA C</b>	
SUCCESSOR TO LAKE CONSTRUCTION CO	9.00		APPORTIONED FROM CLANTON, INA R, ESTATE OF	32.00
SUCCESSOR TO WALKER, KENNETH G	5.00		SOLD TO LYNWOOD, CITY OF	-32.00
TOTAL		14.00	TOTAL	0.00
<b>FARRIS, KENNETH A AND WANDA</b>	1.00		<b>FLINTKOTE CO, THE</b>	2054.00
SOLD TO MUELLER, JULES A AND DAVID M REED	-1.00		SOLD IN PART TO GENSTAR GYPSUM PRODUCTS CO	-1854.00
TOTAL		0.00	SOLD IN PART TO SANTA FE SPRINGS, CITY OF	-200.00
<b>FEDERAL ICE AND COLD STORAGE CO</b>	74.00		TOTAL	0.00
SOLD TO VERNON PROPERTIES	-74.00		<b>FORD MOTOR CO</b>	9.00
TOTAL		0.00	SOLD IN PART TO NORTHROP CORP	-4.50
<b>FEDERAL PAPER BOARD COMPANY, INC</b>			TOTAL	4.50
SUCCESSOR TO CONTINENTAL CAN CO, INC	757.00		<b>FOREMAN, ROBERT G</b>	
SOLD TO NEWARK GROUP INDUSTRIES, INC	-757.00		(SEE LISTING UNDER LAKEWOOD PIPE CO)	
TOTAL		0.00	<b>FORESTA, FRANCIS A AND VALERIE MAE</b>	
<b>FEDERATED DEPARTMENT STORES, INC</b>			SUCCESSOR TO SPILLER, GLEN F AND JEAN H	19.00
SUCCESSOR TO MAPE INDUSTRIES	2.00		SOLD TO DE CORDOVA, JUAN	-19.00
SOLD TO CERRITOS, CITY OF	-2.00		TOTAL	0.00
TOTAL		0.00	<b>FRAMPTON, HARVEY</b>	
<b>FEKKES, FRED</b>			SUCCESSOR IN PART TO MURPHY, ELMO D AND EVELINE B	10.00
(SEE LISTING UNDER STEFANI, STEVE SR AND DORA)			TOTAL	10.00
<b>FELSENTHAL, JULIUS AND MRS JULIUS FELSENTHAL,</b>			<b>FRAMPTON, WILLIAM H</b>	
<b>AKA MARGA FELSENTHAL</b>	1.00		SUCCESSOR TO RAH ASSOCIATES	25.00
SOLD TO SIEVERS, ROBERT L AND BETTY	-1.00		TOTAL	25.00
TOTAL		0.00	<b>FRANCIOSI, GUISEPPI AND ALICE</b>	2.00
<b>FERNANDEZ, TONY</b>			SOLD TO MFD-NORWALK	-2.00
(SEE LISTING UNDER JONES, U STEWART AND DOROTHY E)			TOTAL	0.00
<b>FERREIRA, JOE C AND CAROLINA</b>	30.00		<b>FRANCIS, CAROL JEANNE, TRUSTEE OF THE CAROL JEANNE</b>	
(JOE C FERREIRA AND JOE C FERREIRA, JR, OPERATORS			FRANCIS SEPARATE PROPERTY TRUST	
OF WELL FACILITY)			SUCCESSOR TO ENGLER RENTALS I	8.00
SOLD TO KAISER AETNA	-30.00		SOLD TO LONG BEACH, CITY OF (06/30/2010)	-8.00
TOTAL		0.00	TOTAL	0.00
<b>FERREIRA, MARY A</b>	1.00		<b>FRANKS, RICHARD A AND PHYLLIS H</b>	
(JOE LUCAS, TENANT)			SUCCESSOR TO HALBURG, CLARENCE THEODORE	3.00
(SEE ALSO LISTING UNDER GONSALVES, JACK)			SOLD TO EMBLEM DEVELOPMENT CORP	-3.00
SOLD TO PRESLEY DEVELOPMENT CO	-1.00		TOTAL	0.00
TOTAL		0.00	<b>FREIBERG, BRENDA RANDALL</b>	
<b>FEUZ, JOHN, JR</b>	0.00		(SEE LISTING UNDER RANDALL, VILLIS FAMILY TRUST)	
<b>FIBREBOARD CORP</b>			<b>FREITAS, TONY V</b>	
(FORMERLY KNOWN AS FIBREBOARD PAPER			(SEE LISTING UNDER BANK OF AMERICA, ETC)	
PRODUCTS CORP)			<b>FROST, JESS L AND DOLORES</b>	
TRANSFERRED FROM FIBREBOARD PAPER			SUCCESSOR TO YOKOTA, PAUL N AND MIYO	4.00
PRODUCTS CORP	1217.00		SOLD TO SANTA FE SPRINGS, CITY OF	-4.00
SOLD TO PACIFIC COAST PACKAGING CORP	-1217.00		TOTAL	0.00
TOTAL		0.00	<b>FUJITA, S</b>	0.00
<b>FIBREBOARD PAPER PRODUCTS CORP</b>	1217.00		<b>FUKUSHIMA, JUN</b>	
(NOW KNOWN AS FIBREBOARD CORP)			(SEE LISTING UNDER KAWAGUCHI, CHIGE)	
TRANSFERRED TO FIBREBOARD CORP	-1217.00		<b>FULTHEIM, PAUL AND HELGA</b>	4.00
TOTAL		0.00	SOLD TO CERRITOS JOINT VENTURE NO 2	-4.00
<b>FIEN, ABE</b>			TOTAL	0.00
<b>FIKSE, ALFRED JR AND AGGIE</b>	2.00		<b>FUMI GARDEN FARMS, INC</b>	
SUCCESSOR TO VIERSTRA, SIEGER AND NELLIE G	10.00		(SEE LISTING UNDER SOUTHERN CALIFORNIA EDISON CO)	
SOLD IN PART TO ABC UNIFIED SCHOOL DISTRICT	-10.00		(SEE ALSO LISTING UNDER YAMAMOTO, GEORGE & ALICE)	
SOLD IN PART TO PRESLEY DEVELOPMENT CO	-2.00		<b>GABBY, LOUISE, INC</b>	46.00
TOTAL		0.00	(ARTHUR GILBERT AND ASSOCIATES, TENANT)	
<b>FIKSE, HENRY AND JENNIE</b>	4.00		SOLD TO SANTA FE SPRINGS PROPERTIES	-46.00
DEDICATED TO CERRITOS, CITY OF	-4.00		TOTAL	0.00
TOTAL		0.00	<b>GAMBONI, VICTOR E AND BARBARA H</b>	22.00
<b>FILTROL CORP</b>	456.00		(JAKE J ALEWYN AND MRS JAKE J ALEWYN AKA	
SOLD TO AQUA CAPITAL MANAGEMENT LP	-456.00		NORMALIE MAY ALEWYN, TENANTS AS TO 13	
TOTAL		0.00	ACRE-FEET OF WATER RIGHT AND 10 ACRE-FEET	
<b>FIRESTONE TIRE AND RUBBER CO, THE</b>	1229.00		OF ALLOWED PUMPING ALLOCATION)	
SOLD TO HON INDUSTRIES, INC	-1229.00		CONDEMNED AND TRANSFERRED TO	
TOTAL		0.00	CALIFORNIA, STATE OF (HIGHWAYS)	-22.00
<b>FIRST BAPTIST CHURCH OF CERRITOS</b>			TOTAL	0.00
SUCCESSOR TO CLOO, JACOB AND GRACE	13.00		<b>GANDOLFO, NICK AND PALMERA</b>	4.00
SOLD TO TE VELDE, HARM AND ZWAANTINA	-13.00		(NOW KNOWN AS GANDOLFO, NICK, ESTATE OF)	
TOTAL		0.00	TRANSFERRED TO GANDOLFO, NICK, ESTATE OF	-4.00
<b>FIRST CHRISTIAN CHURCH OF CERRITOS</b>			TOTAL	0.00
SUCCESSOR TO RAMSEY, ARTHUR D AND JAMES A			<b>GANDOLFO, NICK, ESTATE OF</b>	

(FORMERLY KNOWN AS GANDOLFO, NICK AND PALMERA)		SOLD IN PART TO LAKEWOOD, CITY OF	-60.00	
TRANSFERRED FROM GANDOLFO, NICK AND PALMERA	4.00	TOTAL		0.00
SOLD IN PART TO CERRITOS, CITY OF	-3.00	<b>GOLDEN WOOL CO</b>	178.00	
SOLD IN PART TO CHANG, I-HSIN AND ASSOCIATES	-1.00	SOLD TO HORSESHOE CATTLE CO	-170.00	
TOTAL	0.00	SOLD TO POLO PROPERTIES, LTD	-8.00	
GARCIA, A G		TOTAL		0.00
SUCCESSOR TO VAN HAASTER, JAKE AND GERADA	0.00	<b>GONSALVES, ALBERT S AND CAROLINE D</b>	8.00	
SOLD TO DELAURA, EVERETT AND DELORES	-0.00	SOLD TO STERLING DEVELOPMENT CO	-8.00	
TOTAL	0.00	TOTAL		0.00
<b>GARRETT, FREDDIE A AND VIVIAN MARIE</b>	5.00	GONSALVES, ELVIRA		
SOLD TO JOHNSTON, DELBERT L, CAROL J JOHNSTON,		(FORMERLY KNOWN AS GONSALVES, JOAQUIN AND ELVIRA)		
REX D JOHNSTON AND JUDITH A JOHNSTON	-5.00	TRANSFERRED FROM GONSALVES, JOAQUIN AND ELVIRA	22.00	
TOTAL	0.00	TRANSFERRED FROM GONSALVES, JACK (MRS)	10.00	
<b>GATZ, MARTHA</b>	12.00	SOLD IN PART TO F & P CONSTRUCTION CO	-17.00	
SOLD TO DUNCAN, JOE F & GRACE V AND		DEDICATED IN PART TO CERRITOS, CITY OF	-15.00	
ELMER J & LELIA M DAVIS	-12.00	TOTAL		0.00
TOTAL	0.00	<b>GONSALVES, FRANK A</b>		
<b>GENERAL DYNAMICS CORP</b>	540.00	(SEE LISTING UNDER BANK OF AMERICA NATIONAL TRUST		
SOLD TO LAKEWOOD, CITY OF	-540.00	AND SAVINGS ASSOC, ETC)		
TOTAL	0.00	(SEE ALSO LISTING UNDER DE JONG, JAKE AND LENA)		
<b>GENERAL TELEPHONE CO OF CALIFORNIA</b>	2.00	GONSALVES, JACK (MRS)		
DEDICATED TO CERRITOS, CITY OF	-2.00	PARTITIONED FROM GONSALVES, JACK, JOE LUCAS,		
TOTAL	0.00	PETE KOOPMANS, MANUEL M SOUZA SR, MANUEL M		
GENSTAR GYPSUM PRODUCTS CO		SOUZA JR, FRANK M SOUZA, LOUIE J SOUZA AND		
SUCCESSOR IN PART TO FLINTKOTE CO	1854.00	MARY A FERREIRA	10.00	
(NOW KNOWN AS DOMTAR GYPSUM, INC)		TRANSFERRED TO GONSALVES, ELVIRA	-10.00	
TRANSFERRED TO DOMTAR GYPSUM, INC	-1854.00	TOTAL		0.00
TOTAL	0.00	<b>GONSALVES, JACK AND MARY</b>	25.00	
GEORGIA LAND CO		WATER RIGHTS FORMERLY LISTED UNDER GONSALVES,		
SUCCESSOR TO DE JAGER, EDWARD AND ALICE	30.00	JACK AND MARY NOW LISTED UNDER GONSALVES, MARY		
DEDICATED TO CERRITOS, CITY OF	-30.00	TRANSFERRED TO GONSALVES, MARY	-25.00	
TOTAL	0.00	TOTAL		0.00
<b>GIACOMI, ALFRED AND JENNIE</b>	46.00	<b>GONSALVES, JACK, JOE LUCAS, PETE KOOPMANS, MANUEL</b>		
SOLD IN PART TO LUTHERAN CHURCH	-15.00	<b>M SOUZA SR, MANUEL M SOUZA JR, FRANK M SOUZA,</b>		
SOLD IN PART TO PRESLEY DEVELOPMENT CO	-31.00	<b>LOUIE J SOUZA AND MARY A FERREIRA</b>	44.00	
TOTAL	0.00	PARTITIONED TO GONSALVES, JACK (MRS)	-10.00	
GIBBONS, ROBERT L		PARTITIONED TO KOOPMANS, PETE	-11.00	
SUCCESSOR IN PART TO HOUSEMAN, THEODORE R		PARTITIONED TO LUCAS, JOE	-7.00	
AND LEONA M	5.00	PARTITIONED TO SOUZA, MANUEL M SR, MANUEL M		
SOLD TO CERRITOS, CITY OF	-5.00	SOUZA JR, FRANK M SOUZA AND LOUIE J SOUZA	-16.00	
TOTAL	0.00	TOTAL		0.00
<b>GILBERT, ARTHUR AND ASSOCIATES</b>		<b>GONSALVES, JOAQUIN AND ELVIRA</b>	22.00	
(SEE LISTING UNDER GABBY LOUISE, INC)		(NOW KNOWN AS GONSALVES, ELVIRA)		
GLEN-HAGEN DEVELOPMENT CO		TRANSFERRED TO GONSALVES, ELVIRA	-22.00	
SUCCESSOR TO ZWIER, AREND	11.00	TOTAL		0.00
SOLD TO MAYWOOD MUTUAL WATER CO NO 3	-11.00	<b>GONSALVES, JOE A AND VIRGINIA</b>	10.00	
TOTAL	0.00	SOLD TO VISSER BROTHERS	-10.00	
GNB BATTERIES, INC		TOTAL		0.00
SUCCESSOR TO GOULD, INC	62.00	GONSALVES, MARY		
(NOW KNOWN AS GNB INC)		WATER RIGHTS FORMERLY LISTED UNDER GONSALVES,		
TRANSFERRED TO GNB INC	-62.00	JACK AND MARY NOW LISTED UNDER GONSALVES, MARY		
TOTAL	0.00	TRANSFERRED FROM GONSALVES, JACK AND MARY	25.00	
GNB INC		SOLD TO MAYWOOD MUTUAL WATER CO NO 2	-25.00	
(FORMERLY GNB BATTERIES, INC)		TOTAL		0.00
TRANSFERRED FROM GNB BATTERIES INC	62.00	<b>GOODRICH, B F, CO, THE</b>	415.00	
NAME CHANGED TO EXIDE TECHNOLOGIES		SOLD TO TELACU INDUSTRIAL PARK	-415.00	
TRANSFERRED TO EXIDE TECHNOLOGIES	-62.00	TOTAL		0.00
TOTAL	0.00	<b>GOODYEAR TIRE AND RUBBER CO, THE</b>	913.00	
<b>GODINHO, MARY</b>	0.00	SOLD TO WATT INDUSTRIES, INC	-913.00	
<b>GODINHO, PAULINE</b>	25.00	TOTAL		0.00
(JOE C GODINHO AND JOHN C GODINHO, JR, DBA		<b>GORDEN, ERIC AND HILDE</b>	2.00	
GODINHO BROS DAIRY, TENANTS)		SOLD TO CLASSIC DEVELOPMENT CO	-2.00	
(NOW KNOWN AS GODINHO, PAULINE, ESTATE OF)		TOTAL		0.00
TRANSFERRED TO GODINHO, PAULINE, ESTATE OF	-25.00	<b>GORDON, FERN ETHYL, AS TO AN UNDIVIDED ONE-HALF</b>		
GODINHO, PAULINE, ESTATE OF		INTEREST; <b>FAY G TAWZER AND LAWRENCE R TAWZER,</b>		
(FORMERLY KNOWN AS GODINHO, PAULINE)		AS TO AN UNDIVIDED ONE-HALF INTEREST	14.00	
TRANSFERRED FROM GODINHO, PAULINE	25.00	SOLD TO R A WATT CO	-14.00	
SOLD IN PART TO TROY HOMES INC	-15.00	TOTAL		0.00
SOLD IN PART TO TITLE INSURANCE AND TRUST CO	-10.00	<b>GORDON, HUNTLEY L</b>	33.00	
TOTAL	0.00	(APPEARING BY AND THROUGH UNITED CALIFORNIA		
<b>GOEDHART, HARRY N, HENRY OTTO GOEDHART, HILBRAND</b>		BANK, AS CONSERVATOR OF THE ESTATE OF		
<b>JOHN GOEDHART, JOHN GOEDHART, OTTO GOEDHART, JR,</b>		HUNTLEY L. GORDON)		
<b>PETER GOEDHART, AND HELEN GOEDHART VAN EIK</b>		SOLD TO HORSESHOE CATTLE CO	-33.00	
<b>(PARAMOUNT FARMS, TENANT)</b>	17.00	TOTAL		0.00
SOLD TO MONTGOMERY ROSS FISHER, INC	-17.00	GORDON, NORMAN W, ET AL		
TOTAL	0.00	SUCCESSOR IN PART TO KALUSTIAN, HAGOP	8.00	
<b>GOEDHART, REIMER</b>	10.00	DEDICATED TO CERRITOS, CITY OF VIA TUSTIN VILLAGE	-8.00	
SOLD TO AVERY, MARGARET M	-10.00	TOTAL		0.00
TOTAL	0.00	<b>GORDON, ROBERT E</b>	4.00	
<b>GOLDEN STATE WATER COMPANY</b>		<b>GORZEMAN, JOE AND ELSIE</b>	10.00	
SUCCESSOR TO SOUTHERN CALIFORNIA WATER		SOLD TO KAISER AETNA	-10.00	
COMPANY (NAME CHANGE)	16439.20	TOTAL		0.00
TOTAL		GOULD, INC	62.00	
<b>16439.20</b>		(FORMERLY KNOWN AS N L INDUSTRIES, METAL		
GOLDEN WEST REFINING CO		DIVISION-WESTERN REGION)		
SUCCESSOR TO GULF OIL CORP	1538.00	SOLD TO GNB BATTERIES INC	-62.00	
SOLD IN PART TO LAKEWOOD, CITY OF	-400.00	TOTAL		0.00
SOLD IN PART TO WESTERN WATER CO:		<b>GRAHAM, FLORENCE M</b>	6.00	
DOCUMENT DATED 09/25/96	-100.00	SOLD TO GRAHAM, HUGH W AND ROBERT K	-6.00	
DOCUMENT DATED 01/24/97	-200.00	TOTAL		0.00
DOCUMENT DATED 03/24/97	-200.00	GRAHAM, HUGH W		
DOCUMENT DATED 05/19/97	-200.00	SUCCESSOR TO GRAHAM, HUGH W AND ROBERT K	6.00	
DOCUMENT DATED 10/10/97	-378.00	SOLD TO GRAHAM, HUGH W OR MARCIA K	-6.00	

TOTAL	0.00	<b>HAMBARIAN, FRED</b>	2.00
GRAHAM, HUGH W AND ROBERT K		SOLD TO MILESKI, DAVE	-2.00
SUCCESSOR TO GRAHAM, FLORENCE M	6.00	TOTAL	0.00
SOLD TO GRAHAM, HUGH W	-6.00	<b>HAMM, THEO, BREWING CO</b>	120.00
TOTAL	0.00	SUCCESSOR TO ADAMS, JULES H	34.00
GRAHAM, HUGH W OR MARCIA K		SUCCESSOR TO POOL, CLARENCE	19.00
SUCCESSOR TO GRAHAM, HUGH W	6.00	SOLD TO HEUBLEIN, INC	-173.00
TRANSFERRED TO GRAHAM, HUGH W OR MARCIA K,		TOTAL	0.00
TRUSTEES OF THE GRAHAM FAMILY REVOCABLE		HAMRA, ROBERT J AND RAMZA	
TRUST	-6.00	SUCCESSOR TO STRUIKMANS, CORNELIUS AND IDA	7.00
TOTAL	0.00	SOLD TO CERRITOS, CITY OF	-7.00
<b>GRAHAM, HUGH W OR MARCIA K, TRUSTEES OF THE GRAHAM</b>		TOTAL	0.00
<b>FAMILY REVOCABLE TRUST</b>		<b>HAMSTRA, HENRY AND NELLY</b>	26.00
TRANSFERRED FROM GRAHAM, HUGH W OR MARCIA K	6.00	SOLD TO ARDEN-MAYFAIR, INC	-26.00
TOTAL	6.00	TOTAL	0.00
<b>GRANGER, MARIE</b>	0.00	<b>HANSEN, RAYMOND AND MARY</b>	10.00
GRANT, ROBERT H DEVELOPER, INC		SOLD TO KIMM, JACOB R AND BONNIE	-10.00
SUCCESSOR TO SCHWORER, WILLIAM J, JR	31.00	TOTAL	0.00
SUCCESSOR TO SOUZA, NELSON AND MARY	10.00	<b>HARADA BROTHERS</b>	
SOLD IN PART TO BELINDA WESTERN CO	-31.00	SUCCESSOR TO RIETKERK, GEORGE AND CORNELIA	6.00
DEDICATED IN PART TO CERRITOS, CITY OF	-10.00	TOTAL	6.00
TOTAL	0.00	<b>HARINGA, EARL; EVERT AND GERTRUDE VEENENDAAL</b>	18.00
<b>GREAT WESTERN MALTING CO</b>	358.00	SOLD TO VEENENDAAL, EVERT AND GERTRUDE	-18.00
SOLD TO CONAGRA TRADE GROUP, INC.	-358.00	TOTAL	0.00
TOTAL	0.00	<b>HARISMENDY, ANTOINE AND CLAIRE</b>	0.00
GREEN HILLS DEVELOPMENT, INC		SOLD TO ARDEN-MAYFAIR, INC	-0.00
SUCCESSOR TO HAFLINGER, HENRY C AND EMILY	8.00	TOTAL	0.00
SUCCESSOR TO PEREIRA, J C AND EZAURA	27.00	HARRIS, GERALD E	
SOLD TO SHOEMAKER PARTNERSHIP	-8.00	SUCCESSOR TO ASMUS, CONRAD E AND PHIL COOPER	2.00
SOLD TO WESLOCK CO	-27.00	SOLD TO WOODINGTON DEVELOPMENT	-2.00
TOTAL	0.00	TOTAL	0.00
<b>GREEN, WILLIAM H</b>		<b>HARRON, RICKARD AND MCCONE CO OF SOUTHERN CALIFORNIA</b>	
(SEE LISTING UNDER EHRMAN, FLORENCE HELLMAN, ETC)		(SEE LISTING UNDER H R M LAND CO)	
<b>GREENE-HOWARD PETROLEUM CORP</b>		<b>HASTINGS, JACK D</b>	0.00
(SEE LISTING UNDER HATHAWAY CO)		<b>HATANAKA, KAMEKO</b>	7.00
<b>GREMMIUS, JOHN H AND HENRY W DBA HENRY AND JOHN</b>		DEDICATED TO CERRITOS, CITY OF	-7.00
<b>GREMMIUS</b>	0.00	TOTAL	0.00
<b>GRENIER, LEONARD A AND MARIE LOUISE</b>	8.00	<b>HATANAKA, KAZUO</b>	8.00
(JOHN BOERE, JR, TENANT)		(MINORU YOSHIJIMA, TENANT)	
SOLD TO WARMINGTON DEVELOPMENT INC	-8.00	SOLD TO CERRITOS, CITY OF	-8.00
TOTAL	0.00	TOTAL	0.00
<b>GUERRERO, FLORENCE</b>	2.00	<b>HATANAKA, MASAKAZU, ISAO, AND KENICHI</b>	4.00
SOLD TO CERRITOS, CITY OF	-2.00	SOLD TO SOUTHERN CALIFORNIA EDISON CO	-4.00
TOTAL	0.00	TOTAL	0.00
<b>GUGLIELMANA, LOUIS</b>		<b>HATANAKA, MOTOYE (MRS)</b>	0.00
(SEE LISTING UNDER CENTRAL MANUFACTURING DISTRICT, INC)		HATHAWAY, ANNA A, TRUSTEE OF THE ANA A HATHAWAY	
GULF OIL CORP		REVOCABLE TRUST	
SUCCESSOR TO INDUSTRIAL ASPHALT OF CALIF, INC	93.00	SUCCESSOR IN PART TO HATHAWAY, J ELWOOD AND	
SUCCESSOR TO MYRND AHL, MARY	9.00	JULIAN I	8.00
SUCCESSOR TO WILSHIRE OIL CO OF CALIFORNIA	1436.00	TRANSFERRED TO HATHAWAY, J BENJAMIN AND NORTHERN	
SOLD TO GOLDEN WEST REFINING CO	-1538.00	TRUST BANK OF CALIFORNIA, SUCCESSOR TRUSTEES	-8.00
TOTAL	0.00	TOTAL	0.00
<b>GUTIERREZ, GEORGE V AND MRS SOCORRO GUTIERREZ</b>		HATHAWAY, J BENJAMIN AND NORTHERN TRUST BANK OF	
(SEE LISTING UNDER ASSOCIATED SOUTHERN INVESTMENT CO)		CALIFORNIA, SUCCESSOR TRUSTEES	
<b>GUTIERREZ, SALVATORE</b>		SUCCESSOR TO HATHAWAY, ANNA A, TRUSTEE OF THE	
(SEE LISTING UNDER SOUTHERN CALIFORNIA EDISON CO)		ANNA A HATHAWAY REVOCABLE TRUST	8.00
<b>HAAGSMA, GERRIT AND MARY</b>	8.00	SOLD TO JOHN J. HATHAWAY	-8.00
SOLD TO VISSER BROTHERS	-8.00	TOTAL	0.00
TOTAL	0.00	HATHAWAY, JOHN J	
<b>HAAKMA, ED AND SJANA</b>		SUCCESSOR TO HATHAWAY, J BENJAMIN AND NORTHERN	
(DEL AMO DAIRY, TENANT; ED HAAKMA AND PETE VANDER		TRUST BANK OF CALIFORNIA, SUCCESSOR TRUSTEES	8.00
KOOI, BEING PARTNERS OF SAID DEL AMO DAIRY)	22.00	SOLD TO LA HABRA HEIGHTS COUNTY WATER DISTRICT	-8.00
DEDICATED IN PART TO CERRITOS, CITY OF	-11.00	TOTAL	0.00
(NOW KNOWN AS HAAKMA, SJANA)		HATHAWAY, J ELWOOD AND JULIAN I	
TRANSFERRED TO HAAKMA, SJANA	-11.00	SUCCESSOR IN PART TO HATHAWAY RANCH	16.00
TOTAL	0.00	TRANSFERRED IN PART TO HATHAWAY, ANNA A, TRUSTEE	
HAAKMA, SJANA		OF THE ANNA A HATHAWAY REVOCABLE TRUST	-8.00
(FORMERLY KNOWN AS HAAKMA, ED AND SJANA)		TRANSFERRED IN PART TO HATHAWAY, JULIAN I AND	
TRANSFERRED FROM HAAKMA, ED AND SJANA	11.00	HELEN M, TRUSTEES	-8.00
(NOW KNOWN AS HAAKMA, SJANA, AS TRUSTEE OF		TOTAL	0.00
THE SJANA HAAKMA TRUST)		HATHAWAY, JULIAN I AND HELEN M, TRUSTEES	
TRANSFERRED TO HAAKMA, SJANA, AS TRUSTEE OF		SUCCESSOR IN PART TO HATHAWAY, J ELWOOD AND	
THE SJANA HAAKMA TRUST	-11.00	JULIAN I	8.00
TOTAL	0.00	SOLD TO WEMS, INC.	-8.00
HAAKMA, SJANA, AS TRUSTEE OF SJANA HAAKMA TRUST		TOTAL	0.00
TRANSFERRED FROM HAAKMA, SJANA	11.00	<b>HATHAWAY CO</b> [RICHARD F HATHAWAY, JULIAN I	
(NOW KNOWN AS WEAVER, BONNIE, AS SUCCESSOR		HATHAWAY, AND J ELWOOD HATHAWAY)]	56.00
TRUSTEE OF THE SJANA HAAKMA TRUST)		(GREENE-HOWARD PETROLEUM CORP, TENANT)	
TRANSFERRED TO WEAVER, BONNIE, AS SUCCESSOR		SUCCESSOR TO VANDER DUSSEN, SYBRAND & JOHANNA	18.00
TRUSTEE OF THE SJANA HAAKMA TRUST	-11.00	SOLD IN PART TO SANTA FE SPRINGS, CITY OF	-8.00
TOTAL	0.00	(NOW KNOWN AS HATHAWAY RANCH)	
<b>HAAS, VERNEY AND ADELYNE</b>	4.00	TRANSFERRED TO HATHAWAY RANCH	-66.00
SOLD TO KAISER AETNA	-4.00	TOTAL	0.00
TOTAL	0.00	HATHAWAY FAMILY QTIP TRUST	
<b>HADLEY, WILLIAM H AND GRACE</b>	4.00	SUCCESSOR IN PART TO HATHAWAY RANCH	11.11
SOLD TO LAKEWOOD, CITY OF	-4.00	SOLD IN PART TO HATHAWAY, JESSE R.	-1.85
TOTAL	0.00	SOLD IN PART TO HATHAWAY, LOLINE	-1.85
<b>HAFLINGER, HENRY C AND EMILY</b>	8.00	SOLD IN PART TO HATHAWAY, RICHARD F.	-1.85
SOLD TO GREEN HILLS DEVELOPMENT CO	-8.00	SOLD IN PART TO HATHAWAY, WILLIAM A.	-1.85
TOTAL	0.00	SOLD IN PART TO HATHAWAY, MERRIE F.	-1.86
<b>HALBURG, CLARENCE THEODORE</b>	3.00	SOLD IN PART TO RIPPY, FRANCINE	-1.85
SOLD TO FRANKS, RICHARD A AND PHYLLIS H	-3.00	TOTAL	0.00
TOTAL	0.00		



HATHAWAY FAMILY SURVIVOR'S TRUST			TOTAL		0.00
SUCCESSOR IN PART TO HATHAWAY RANCH	11.11		<b>HOMEN, MANUEL L</b>	14.00	
SOLD IN PART TO HATHAWAY, JESSE R.	-2.22		DEDICATED TO CERRITOS, CITY OF	-14.00	
SOLD IN PART TO HATHAWAY, LOLINE	-2.23		TOTAL		0.00
SOLD IN PART TO HATHAWAY, RICHARD F.	-2.22		<b>HOMER, PAUL Y (MRS)</b>		
SOLD IN PART TO HATHAWAY, WILLIAM A.	-2.22		(SEE LISTING UNDER MRS PAUL Y HOMER (KING))		
SOLD IN PART TO RIPPY, FRANCINE	-2.22		HON INDUSTRIES, INC		
<b>TOTAL</b>	<b>0.00</b>		SUCCESSOR TO FIRESTONE TIRE AND		
<b>HATHAWAY, JESSE R.</b>			RUBBER CO, THE	1229.00	
SUCCESSOR IN PART TO HATHAWAY FAMILY QTIP			SOLD TO SOUTH GATE, CITY OF	-1229.00	
TRUST	1.85		TOTAL		0.00
SUCCESSOR IN PART TO HATHAWAY FAMILY			<b>HOUGLAND, CORNELIUS AND ALICE</b>	12.00	
SURVIVOR'S TRUST	2.22		SOLD TO KAISER AETNA	-12.00	
<b>TOTAL</b>	<b>4.07</b>		TOTAL		0.00
HATHAWAY RANCH			<b>HOP, ANDREW JR AND MURIEL</b>	26.00	
(FORMERLY KNOWN AS HATHAWAY CO)			DEDICATED TO CERRITOS, CITY OF	-26.00	
TRANSFERRED FROM HATHAWAY CO	66.00		TOTAL		0.00
TRANSFERRED IN PART TO HATHAWAY FAMILY QTIP			<b>HOP, ART JR</b>		0.00
TRUST	-11.11		<b>HOP, ART SR AND JOHANNA</b>	4.00	
TRANSFERRED IN PART TO HATHAWAY FAMILY			(G A VAN BEEK, TENANT)		
SURVIVOR'S TRUST	-11.11		SOLD TO SQUIRE, RICHARD & HENRIETTA M & ROBERT K	-4.00	
TRANSFERRED IN PART TO HATHAWAY, J ELWOOD			TOTAL		0.00
AND JULIAN I	-16.00		HORSESHOE CATTLE CO		
SOLD IN PART TO SANTA FE SPRINGS, CITY OF	-11.10		SUCCESSOR TO AGUAYO, JUAN AND SALOME Y	1.00	
SOLD IN PART TO SANTA FE SPRINGS, CITY OF	-16.68		SUCCESSOR TO BARCELLES, ANTONIO B AND MANUEL B	10.00	
<b>TOTAL</b>	<b>0.00</b>		SUCCESSOR TO GOLDEN WOOL CO	170.00	
<b>HATHAWAY, LOLINE</b>			SUCCESSOR TO GORDON, HUNTLEY L, ESTATE OF	33.00	
SUCCESSOR IN PART TO HATHAWAY FAMILY QTIP			SUCCESSOR TO HOHN, ANDREW V AND MARY G	1.00	
TRUST	1.85		SUCCESSOR TO MOSKOWITZ, IRVING	6.00	
SUCCESSOR IN PART TO HATHAWAY FAMILY			SUCCESSOR TO SAMPSON, WM C AND		
SURVIVOR'S TRUST	2.23		MILDRED VIA HALOPOFF	5.00	
<b>TOTAL</b>	<b>4.08</b>		SUCCESSOR TO SCHUSTER, DICK	3.00	
<b>HATHAWAY, MERRIE F.</b>			SUCCESSOR TO SMITH, RALPH E	4.00	
SUCCESSOR IN PART TO HATHAWAY FAMILY QTIP			SUCCESSOR TO VANDER DUSSEN, COR AND		
TRUST	1.86		GERRIT W FIKSE	4.00	
<b>TOTAL</b>	<b>1.86</b>		SUCCESSOR IN PART TO BRENTWOOD-MORNING CO	32.00	
<b>HATHAWAY, RICHARD F.</b>			SOLD IN PART TO POWERINE OIL CO	-268.00	
SUCCESSOR IN PART TO HATHAWAY FAMILY QTIP			SOLD IN PART TO SMITH, CLIFFORD C	-1.00	
TRUST	1.85		TOTAL		0.00
SUCCESSOR IN PART TO HATHAWAY FAMILY			<b>HOUSEMAN, THEODORE R AND LEONA M</b>	11.00	
SURVIVOR'S TRUST	2.22		SOLD IN PART TO GIBBONS, ROBERT L	-5.00	
<b>TOTAL</b>	<b>4.07</b>		SOLD IN PART TO SANTA FE SPRINGS, CITY OF	-6.00	
<b>HATHAWAY, WILLIAM A.</b>			TOTAL		0.00
SUCCESSOR IN PART TO HATHAWAY FAMILY QTIP			<b>H R M LAND CO</b>	3.00	
TRUST	1.85		(HARRON, RICKARD AND MCCONE CO OF SOUTHERN		
SUCCESSOR IN PART TO HATHAWAY FAMILY			CALIFORNIA AND CALAVAR CORP, TENANTS)		
SURVIVOR'S TRUST	2.22		SOLD TO SAVAGE, WILLIAM	-3.00	
<b>TOTAL</b>	<b>4.07</b>		TOTAL		0.00
<b>HELLER, CLARENCE E, ALFRED HELLER, ELIZABETH HELLER,</b>			<b>HUMPHRIES INVESTMENTS, INC</b>		
<b>AND ELINOR R HELLER</b> AS CO-EXECUTORS OF THE ESTATE			(SEE LISTING UNDER COPP EQUIPMENT CO, INC)		
OF EDWARD H. HELLER, DECEASED			HUNSAKER, RICHARD C		
(SEE LISTING UNDER EHRMAN, FLORENCE HELLMAN, ETC)			SUCCESSOR TO MFD-NORWALK	2.00	
<b>HELLMAN, I W, JR, FREDERICK J HELLMAN AND MARCO F HELLMAN</b>			SOLD TO SANTA FE SPRINGS, CITY OF	-2.00	
(SEE LISTING UNDER EHRMAN, FLORENCE HELLMAN, ETC)			TOTAL		0.00
HEUBLEIN, INC			HUNTINGTON PACIFIC CORP		
SUCCESSOR TO HAMM, THEO, BREWING CO	173.00		SUCCESSOR TO STONEBRIDGE EQUITIES CORP	10.00	
SOLD TO VERNON, CITY OF VIA ALAMEDA PROPERTIES	-173.00		SOLD TO CERRITOS, CITY OF	-10.00	
<b>TOTAL</b>	<b>0.00</b>		TOTAL		0.00
<b>HICKS, RALPH</b>			<b>HUNTINGTON PARK, CITY OF</b>	3830.00	
<b>HIGHSTREET, ALFRED V AND EVADA V</b>	8.00		SUCCESSOR TO FIRST INTERSTATE BANK	8.00	
SOLD TO CLASSIC DEVELOPMENT CO	-8.00		SUCCESSOR TO KNEVELBAARD, WILLIE AND JOREEN	1.00	
<b>TOTAL</b>	<b>0.00</b>		SUCCESSOR TO MIMIKI, GEORGE, ET AL	2.00	
<b>HIGHSTREET, JOHN AND EILEEN</b>	7.00		SUCCESSOR IN PART TO JAN-U-WINE FOODS, INC	12.00	
SOLD TO BAUER DEVELOPMENT CO	-7.00		<b>TOTAL</b>	<b>3853.00</b>	
<b>TOTAL</b>	<b>0.00</b>		<b>HUYG, ALBERT AND MARIE</b>	18.00	
<b>HILARIDES, BOB AND MAIIE</b>	41.00		SOLD TO HUYG, CONRAD L AND MARIA	-18.00	
(FRANK HILARIDES, TENANT)			TOTAL		0.00
SOLD TO CERRITOS, CITY OF	-41.00		HUYG, CONRAD L AND MARIA		
<b>TOTAL</b>	<b>0.00</b>		SUCCESSOR TO HUYG, ALBERT AND MARIE	18.00	
<b>HILARIDES, JOHN AND MARIA</b>	21.00		SOLD TO COMPTON, CITY OF	-18.00	
SOLD IN PART TO AVERY, MARGARET	-10.00		TOTAL		0.00
SOLD IN PART TO LAKEWOOD, CITY OF	-11.00		HYAN, SUSAN A, TRUSTEE OF THE SUSAN A HUAN TRUST		
<b>TOTAL</b>	<b>0.00</b>		U/D/T 4/2/83 AND JAISOHN HUAN MARITAL Q-TIP		
<b>HIRASHIMA, HAJIME</b>			TRUST AND UNITED CREDIT TRUST U/D/T 5/25/83		
(SEE LISTING UNDER UYEDA, MASARU)			ASSIGNED FROM JH AND SH, INC	15.00	
<b>HIX, WILLIS G</b>	1.00		SOLD TO COMMERCE HOTEL, LTD	-15.00	
SOLD TO CERRITOS, CITY OF	-1.00		TOTAL		0.00
<b>TOTAL</b>	<b>0.00</b>		<b>HYGENIC DAIRY FARMS, INC</b>		0.00
<b>H J S MUTUAL WATER CO</b>	50.00		IDSINGA, PETE W		
SOLD TO UEHLING WATER CO, INC	-50.00		(FORMERLY KNOWN AS IDSINGA, PETE AND ANNIE)		
<b>TOTAL</b>	<b>0.00</b>		TRANSFERRED FROM IDSINGA, PETE W AND ANNIE	10.00	
<b>HOFFMAN, HENRY H AND APOLONIA</b>	10.00		SOLD TO STONEBRIDGE EQUITIES CORP	-10.00	
SOLD TO WARMINGTON CONSTRUCTION CO	-10.00		TOTAL		0.00
<b>TOTAL</b>	<b>0.00</b>		<b>IDSINGA, PETE W AND ANNIE</b>	10.00	
<b>HOFSTRA, DICK</b>	0.00		(NOW KNOWN AS IDSINGA, PETE W)		
<b>HOHN, ANDREW V AND MARY G</b>	1.00		TRANSFERRED TO IDSINGA, PETE W	-10.00	
SOLD TO HORSESHOE CATTLE CO	-1.00		TOTAL		0.00
<b>TOTAL</b>	<b>0.00</b>		<b>IMBERT, ALICE M</b>	1.00	
<b>HOLMES, KYLE R AND GRACE ELLEN</b>	16.00		SOLD TO LEE DEANE PRODUCTS, INC	-1.00	
SOLD TO PECOS PARK	-16.00		TOTAL		0.00
<b>TOTAL</b>	<b>0.00</b>		<b>INDUSTRIAL ASPHALT OF CALIFORNIA, INC</b>	93.00	
<b>HOME WATER CO</b>	28.00		TRANSFERRED TO GULF OIL CORP	-93.00	
SOLD TO UEHLING WATER CO	-28.00		TOTAL		0.00

<b>INGLEWOOD, CITY OF</b>	894.00		<b>JOSEPH, CHRISTINE</b>		
SUCCESSOR TO ARMSTRONG, ROCK H	22.00		(SEE LISTING UNDER WOLFSBERGER, HELEN)		
SUCCESSOR TO EQUITY FUNDING DEVELOPMENT CORP	3.00		<b>JUNIOR WATER CO, INC</b>	590.00	
SUCCESSOR IN PART TO BETTENCOURT, JACK R & BELLA	11.00		SOLD TO NORWALK, CITY OF	-590.00	
SOLD TO DOWNEY, CITY OF	-930.00		TOTAL		0.00
TOTAL		0.00	<b>KAISER AETNA</b>		
<b>INGLEWOOD PARK CEMETERY ASSOC</b>	228.00		SUCCESSOR TO BOERSMA, SAM AND BERDINA	6.00	
SUCCESSOR TO DOMINGUEZ SEMINARY AND			SUCCESSOR TO FERREIRA, CAROLINA	30.00	
CLARETIAN JR SEMINARY	89.00		SUCCESSOR TO GORZEMAN, JOE AND ELSIE	10.00	
TOTAL		<b>317.00</b>	SUCCESSOR TO HAAS, VERNEY AND ADELYNE	4.00	
<b>INTERNATIONAL CARBONIC, INC</b>			SUCCESSOR TO HOOGLAND, CORNELIUS AND ALICE	12.00	
(SEE LISTING UNDER BEEGHLY, P T)			SUCCESSOR TO MAYFAIR SALES CO, INC	12.00	
<b>ISHII, JUGORA AND MUMENO</b>	8.00		SUCCESSOR TO VAN DAM, GERRIT AND GRACE	10.00	
(ISHII BROTHERS., TENANT)			SUCCESSOR IN PART TO BARTSMA, SAM AND BIRDIE	7.00	
SOLD TO RYDER, BAYARD	-8.00		DEDICATED IN PART TO CERRITOS, CITY OF	-84.00	
TOTAL		0.00	SOLD IN PART TO A E REALTY PARTNERS	-7.00	
<b>JAMISON, ROBERT J AND BETTY</b>	6.00		TOTAL		0.00
SOLD TO AUTOMOBILE CLUB OF SOUTHERN CALIFORNIA	-6.00		<b>KAISER, SAXTON AND STILES, INC</b>		
TOTAL		0.00	SUCCESSOR TO VANDER VEGT, BILL AND HENNY	14.00	
<b>JAN-U-WINE FOODS, INC</b>			SOLD TO STATE-WIDE DEVELOPERS, INC	-14.00	
(NAME CHANGED FROM ORIENTAL FOODS, INC)			TOTAL		0.00
TRANSFERRED FROM ORIENTAL FOODS, INC	27.00		<b>KALICO, INC</b>	4.00	
SOLD IN PART TO HUNTINGTON PARK, CITY OF	-12.00		SOLD TO SANTA FE SPRINGS, CITY OF	-4.00	
(NOW KNOWN AS JH AND SH, INC)			TOTAL		0.00
TRANSFERRED TO JH AND SH INC	-15.00		<b>KAL KAN FOODS, INC</b>	96.00	
TOTAL		0.00	SUCCESSOR TO THIRTY-THREE FORTY-FIVE EAST		
<b>JAR/CERRITOS CORPORATE CENTER</b>			FORTY-FIFTH STREET, INC	14.00	
SUCCESSOR TO STEELE, JOHN AND CLARA D	4.00		SUCCESSOR TO QUALITY MEAT PACKING CO	30.00	
SOLD TO CERRITOS, CITY OF	-4.00		MERGED WITH AND INTO: MARS PETCARE US INC.	-140.00	
TOTAL		0.00	TOTAL		0.00
<b>JAY, HAROLD J AND SHERRY A, TRUSTEES OF THE JAY</b>			<b>KALUSTIAN, HAGOP</b>	10.00	
LIVING TRUST			SOLD IN PART TO ASMUS, CONRAD E AND PHIL COOPER	-2.00	
DISTRIBUTED FROM BONDED CATTLE CO	11.50		SOLD IN PART TO GORDON, NORMAN W, ET AL	-8.00	
SOLD TO CERRITOS, CITY OF	-11.50		TOTAL		0.00
TOTAL		0.00	<b>KAMPEN, FRITZ AND CLARE</b>	11.00	
<b>JEFFERSON SMURFIT CORP (U S)</b>			CONDEMNED AND TRANSFERRED TO A B C UNIFIED		
(NAME CHANGED FROM CONTAINER CORP OF AMERICA)			SCHOOL DISTRICT	-11.00	
TRANSFERRED FROM CONTAINER CORP OF AMERICA	1058.00		TOTAL		0.00
NAME CHANGED TO SMURFIT-STONE CONTAINER ENTERPRISES, INC			<b>KAMPEN, HENRY</b>		
TRANSFERRED TO SMURFIT-STONE CONTAINER			(SEE LISTING UNDER ESCOBAR, ANTHONY F AND EVAN M)		
ENTERPRISES, INC	-1058.00		<b>KAMSTRA, WILLIAM AND BERTHA</b>	28.00	
TOTAL		0.00	SOLD TO PRESLEY DEVELOPMENT CO	-28.00	
<b>JENKINS REALTY MUTUAL WATER CO</b>	8.00		TOTAL		0.00
(CLYDE H JENKINS, MINNIE R JENKINS, MARY WILCOX,			<b>KAUFFMAN, L, CO, INC</b>		
RUBY F MARCHBANK, ROBERT B MARCHBANK, JOHN W			(SEE LISTING UNDER MEYBERG, LORRAINE K)		
ENGLAND, AND CONSUELLO ENGLAND, SHAREHOLDERS)			<b>KAWAGUCHI, CHIGE AND MASAO</b>	4.00	
SOLD TO SANTA FE SPRINGS, CITY OF	-8.00		(JUN FUKUSHIMA, TENANT)		
TOTAL		0.00	(NOW KNOWN AS KAWAGUCHI, SUMIYE)		
<b>JH AND SH INC</b>			TRANSFERRED TO KAWAGUCHI, SUMIYE	-4.00	
(FORMERLY KNOWN AS JAN-U-WINE FOODS, INC)			TOTAL		0.00
TRANSFERRED FROM JAN-U-WINE FOODS, INC	15.00		<b>KAWAGUCHI, SUMIYE</b>		
ASSIGNED TO SUSAN A. HYAN, TRUSTEE OF THE SUSAN			(FORMERLY KNOWN AS KAWAGUCHI, CHIYE AND MASAO)		
A HYAN TRUST U/D/T 4/2/83 AND JAI SOHN HYAN			TRANSFERRED FROM KAWAGUCHI, CHIYE AND MASAO	4.00	
MARITAL Q-TIP TRUST AND UNITED CREDIT TRUST			SOLD TO LONG BEACH, CITY OF	-4.00	
U/D/T 5/25/83	-15.00		TOTAL		0.00
TOTAL		0.00	<b>KIMM, JACOB R AND BONNIE</b>	29.00	
<b>JOHNSTON, DELBERT L, CAROL J JOHNSTON, REX D</b>			SUCCESSOR TO HANSEN, RAYMOND AND MARY	10.00	
JOHNSTON AND JUDITH A JOHNSTON			DEDICATED IN PART TO CERRITOS, CITY OF	-29.00	
SUCCESSOR TO GARRETT, FREDDIE A AND VIVIAN MARIE	5.00		SOLD IN PART TO CERRITOS, CITY OF	-10.00	
SOLD TO BOOGAARD, JOHN JR, SUSAN PATRICIA			TOTAL		0.00
BOOGAARD, CORNELIUS W BOOGAARD AND WILLA			<b>KING KELLY MARMALADE CO, INC</b>		
J BOOGAARD	-5.00		(SEE LISTING UNDER MAGNUSSON, ROBERTA W)		
TOTAL		0.00	SUCCESSOR TO BOWEN, EDWARD H	13.00	
<b>JOHN-WADE CO</b>	1.00		SUCCESSOR IN PART TO VIERRA, JOSEPH C & CAROLINE	9.00	
SOLD TO LUCKY STORES, INC	-1.00		SOLD TO BOWEN, JOHN H., TRUSTEE OF THE		
TOTAL		0.00	JOHN H. BOWEN TRUST	-22.00	
<b>JONES, CLIFTON S JR, INC</b>			TOTAL		0.00
SUCCESSOR IN PART TO AVERY, MARGARET M	9.00		<b>(KING) MRS PAUL Y HOMER</b>	14.00	
(NOW KNOWN AS JONES CO, THE)			SOLD TO SAN GABRIEL VALLEY WATER CO	-14.00	
TRANSFERRED TO JONES CO, THE	-9.00		TOTAL		0.00
TOTAL		0.00	<b>KINNE, ORAAN (MRS)</b>	9.00	
<b>JONES CO, THE</b>			(NICHOLAAS J MOONS, TENANT)		
(FORMERLY KNOWN AS JONES, CLIFTON S JR, INC)			(NOW KNOWN AS KINNE, EUNICE W)		
TRANSFERRED FROM JONES, CLIFTON S JR, INC	9.00		TRANSFERRED TO KINNE, EUNICE W	-9.00	
TRANSFERRED IN PART FROM LONG BEACH			TOTAL		0.00
CONSTRUCTION CO	61.00		<b>KINNE, EUNICE W</b>		
TOTAL		<b>70.00</b>	(FORMERLY KNOWN AS KINNE, ORAAN (MRS))		
<b>JONES, HENRY S AND MADELYNE</b>	1.00		TRANSFERRED FROM KINNE, ORAAN (MRS)	9.00	
CONDEMNED AND TRANSFERRED TO A B C UNIFIED			SOLD TO MCLAREN, VELMA AND ARLINE K NUZUM	-9.00	
SCHOOL DISTRICT	-1.00		TOTAL		0.00
TOTAL		0.00	<b>KIRK, MORRIS P AND SON, INC</b>	62.00	
<b>JONES, U STEWART AND DOROTHY E</b>	1.00		SOLD TO N L INDUSTRIES INC, METAL		
(TONY FERNANDES, TENANT)			DIVISION-WESTERN REGION	-62.00	
SOLD TO CERRITOS, CITY OF	-1.00		TOTAL		0.00
TOTAL		0.00	<b>KLUG, J W DEVELOPMENT CO, INC</b>		
<b>JONGSMA, HAROLD AND MARY N</b>	52.00		SUCCESSOR TO SNOZZI, LEO AND SYLVIA	42.00	
DEDICATED TO CERRITOS, CITY OF	-52.00		SOLD TO PICO RIVERA, CITY OF	-42.00	
TOTAL		0.00	TOTAL		0.00
<b>JORDAN, W P</b>			<b>KNEVELBAARD, JAKE AND ANNA</b>	40.00	
(SEE LISTING UNDER VAN RUITEN, HENRY & MARY A, ETC)			SOLD IN PART TO CENTURY CENTER MUTUAL		
<b>JORRITSMA, DAVE AND ELIZABETH</b>	22.00		WATER ASSOC	-10.00	
SOLD TO CERRITOS DISTRIBUTION ASSOCIATES II	-22.00		SOLD IN PART TO CERRITOS, CITY OF	-30.00	
TOTAL		0.00	TOTAL		0.00

<b>KNEVELBAARD, WILLIE AND JOREEN</b>	1.00		SUCCESSOR TO HADLEY, WILLIAM H AND GRACE	4.00
SOLD TO HUNTINGTON PARK, CITY OF	-1.00		SUCCESSOR TO LECHASSEUR, EUGENE O AND LILLIAN P	2.00
TOTAL		0.00	SUCCESSOR TO MONTEREY ACRES MUTUAL WATER CO	102.00
<b>KNORRINGA, SIMON</b>	10.00		SUCCESSOR TO POHATAN CORP	10.00
SOLD TO ARTESIA REFORMED CHURCH	-10.00		SUCCESSOR TO SHOEMAKER PARTNER	8.00
TOTAL		0.00	SUCCESSOR TO TEIXEIRA, GEORGE S AND LAURA L	14.00
<b>KOETSIER, JOHN, JR</b>	0.00		SUCCESSOR TO VAN DIEST, JENNIE, ET AL	16.00
<b>KOLSTAD, MYRON D</b>			SUCCESSOR TO VONS GROCERY STORES	6.00
(SEE LISTING UNDER BOUMA, FRANK)			SUCCESSOR IN PART TO BOERE, EDNA	20.00
<b>KONO, YOSHIO AND BARBARA</b>			SUCCESSOR IN PART TO COUNTY WATER CO	22.00
(SEE LISTING UNDER MIMAKI, GEORGE)			SUCCESSOR IN PART TO GOLDEN WEST REFINING CO	400.00
<b>KOOLHAAS, LOUIS</b>	10.00		SUCCESSOR IN PART TO HILARIDES, JOHN AND MARIA	11.00
SOLD TO MAIDEN FAIR CO	-10.00		SOLD TO DOWNEY, CITY OF	-438.00
TOTAL		0.00	SUCCESSOR IN PART TO GOLDEN WEST REFINING	
<b>KOOLHAAS, SIMON AND SOPHIE GRACE</b>	7.00		COMPANY	60.00
SOLD TO ABC UNIFIED SCHOOL DISTRICT	-7.00		SUCCESSOR TO MCLAREN, VELMA AND ARLINE K. NUZUM	9.00
TOTAL		0.00	<b>TOTAL</b>	<b>9432.00</b>
<b>KOOPMANS, PETE</b>			<b>LAKEWOOD PIPE CO, A PARTNERSHIP COMPOSED OF</b>	
(SEE LISTING UNDER GONSALVES, JACK, ETC)			ROBERT G FOREMAN, FRANK W AND JUNE E TYBUS	
PARTITIONED FROM GONSALVES, JACK, JOE LUCAS,			(LAKEWOOD PIPE SERVICE CO, TENANT)	10.00
PETE KOOPMANS, MANUEL M SOUZA SR, MANUEL M			SOLD TO SANTA FE SPRINGS, CITY OF	-10.00
SOUZA JR, FRANK M SOUZA, LOUIE J SOUZA AND			TOTAL	0.00
MARY A FERREIRA	11.00		LAKEWOOD PROPERTIES	
SOLD TO MONTEBELLO, CITY OF	-11.00		SUCCESSOR TO BUCKLEY, ARTHUR W AND MARIAN J	1.00
TOTAL		0.00	SUCCESSOR TO TROOST, FRED AND ANNIE	42.00
<b>KOOT, NICK P</b>			SUCCESSOR TO U S FINANCIAL	1.00
(SEE LISTING UNDER MYRND AHL, MARY)			SOLD TO SPECIALTY SHOPPING CENTERS, INC	-43.00
<b>KOTAKE, ET AL</b>			SOLD TO U S FINANCIAL	-1.00
(RUBY MOCHIDOME, GRACE ARATA, SEIGO KOTAKE,			TOTAL	0.00
MASAO KOTAKE, AND WILLIAM KOTAKE)			<b>LAMBROS, P BASIL</b>	
SUCCESSOR TO KOTAKE, INC	76.00		(SEE LISTING UNDER CONTEAS, NICHOLAS C)	
SOLD IN PART TO KOTAKE, MASAO	-27.97		<b>LA MIRADA DRIVE-IN THEATER</b>	
SOLD IN PART TO KOTAKE, WILLIAM	-48.03		(SEE LISTING UNDER COWLITZ AMUSEMENTS, INC.)	
TOTAL		0.00	<b>LA MIRADA WATER CO</b>	0.00
<b>KOTAKE, INC</b>	66.00		LANDMARK ESTATES, INC	
(MASAO KOTAKE, SEIGO KOTAKE, WILLIAM KOTAKE,			SUCCESSOR TO DE GROOT, PIER AND FAY	17.00
DBA KOTAKE BROS, TENANTS)			DEDICATED TO CERRITOS, CITY OF	-17.00
SUCCESSOR TO UYEDA, MASARU, HAJIME HARASHIMA,			TOTAL	0.00
AND TADESHI UYEDA	10.00		LANGSLET, C ROBERT AND SON, INC	
SOLD TO KOTAKE, ET AL	-76.00		SUCCESSOR TO BROWN, JOHN SCHOOLS OF CALIFORNIA	2.00
TOTAL		0.00	SUCCESSOR TO ERICKSON, JOHN E	2.00
<b>KOTAKE, MASAO</b>			SUCCESSOR TO MURAKAWA, KIYOSHI AND SHIZUKO	0.00
SUCCESSOR IN PART TO KOTAKE, ET AL	27.97		SOLD IN PART TO PENDER, MARK L AND MARY VIRGINIA	-2.00
TRANSFERRED TO KOTAKE, MASAO AS TRUSTEE OF			SOLD TO WESTERN WATER CO	-2.00
THE MASAO KOTAKE INTER VIVOS TRUST	-27.97		TOTAL	0.00
TOTAL		0.00	<b>LANGSTON, CALVIN E AND EDITH</b>	
<b>KOTAKE, MASAO AS TRUSTEE OF THE MASAO KOTAKE</b>			SOLD TO CASA DEL AMO	1.00
INTER VIVOS TRUST			TOTAL	-1.00
SUCCESSOR TO KOTAKE, MASAO	27.97		<b>LANTING, S M AND ALICE</b>	12.00
TOTAL		27.97	SOLD TO VAN RUITEN, PETE AND MARY	-12.00
<b>KOTAKE, WILLIAM</b>			TOTAL	0.00
SUCCESSOR IN PART TO KOTAKE, ET AL	48.03		LARWIN SOUTHERN CALIFORNIA, INC	
SOLD TO CERRITOS, CITY OF	-48.03		SUCCESSOR TO COELHO, JOE A, JR AND ISABEL	4.00
TOTAL		0.00	SUCCESSOR TO DE MELLO, MARY	13.00
<b>KRUSE PROPERTIES CO</b>	0.00		SUCCESSOR IN PART TO ALBERS, J N AND NELLIE	8.00
(FORMERLY KNOWN AS KRUSE, WALTER G AND			DEDICATED TO CERRITOS, CITY OF	-25.00
MRS WALTER G, AKA VERA M KRUSE)			TOTAL	0.00
<b>KRUSE, WALTER G AND MRS WALTER G, AKA VERA M KRUSE</b>	9.00		<b>LAUTENBACH, HENRY AND NELLIE H</b>	13.00
SOLD TO PICO RIVERA, CITY OF	-9.00		SOLD TO BOERSMA, FRANK AND ANGIE	-13.00
TOTAL		0.00	TOTAL	0.00
(NOW KNOWN AS KRUSE PROPERTIES CO			<b>LAUTRUP, NORMAN, AS EXECUTOR OF THE ESTATE</b>	
WITH ZERO WATER RIGHTS)			OF NELS LAUTRUP, DECEASED, AND MINNIE	
<b>LAGUNA-MAYWOOD MUTUAL WATER CO NO 1</b>	1283.00		MARGARET LAUTRUP	24.00
SOLD TO COMMERCE, CITY OF	-1283.00		APPORTIONED TO LAUTRUP, NORMAN AND IRMA	-24.00
TOTAL		0.00	TOTAL	0.00
<b>LA HABRA HEIGHTS COUNTY WATER DISTRICT</b>			LAUTRUP, NORMAN AND IRMA	
SUCCESSOR TO LA HABRA HEIGHTS MUTUAL			APPORTIONED FROM LAUTRUP, NORMAN, AS EXECUTOR	
WATER CO	2498.00		OF THE ESTATE OF NELS LAUTRUP, DECEASED, AND	
SUCCESSOR TO HATHAWAY, JOHN J.	8.00		MINNIE MARGARET LAUTRUP	24.00
SUCCESSOR IN PART TO MARS PETCARE US, INC.	90.00		SOLD TO SANTA FE SPRINGS, CITY OF	-24.00
TOTAL		2596.00	TOTAL	0.00
<b>LA HABRA HEIGHTS MUTUAL WATER CO</b>	2435.00		<b>LEAL, FRANK C AND LOIS L</b>	12.00
SUCCESSOR IN PART TO UNION OIL CO OF CALIFORNIA	63.00		(D V DAIRY, TENANT)	
SOLD TO LA HABRA HEIGHTS COUNTY WATER DISTRICT	-2498.00		DEDICATED TO CERRITOS, CITY OF	-12.00
TOTAL		0.00	TOTAL	0.00
<b>LA HACIENDA WATER CO</b>	37.00		<b>LECHASSEUR, EUGENE O AND LILLIAN P</b>	2.00
SOLD IN PART TO CERRITOS, CITY OF	-18.00		(R A LECHASSEUR, TENANT)	
SOLD IN PART TO COMPTON, CITY OF	-18.00		SOLD TO LAKEWOOD, CITY OF	-2.00
SOLD TO PARK WATER COMPANY	-1.00		TOTAL	0.00
TOTAL		0.00	<b>LEE DEANE PRODUCTS, INC</b>	0.00
<b>LAKE CONSTRUCTION CO</b>			SUCCESSOR TO IMBERT, ALICE M	1.00
SUCCESSOR IN PART TO VAN RUITEN, JAKE AND JACOBA	2.00		SOLD TO SANTA FE SPRINGS, CITY OF	-1.00
SUCCESSOR IN PART TO VAN RUITEN, THOMAS G AND			TOTAL	0.00
INGRID K	7.00		<b>LEE, HARLEY</b>	
SOLD TO FARMERS AND MERCHANTS TRUST CO OF L B	-9.00		(SEE LISTING UNDER BLACK, DELBERT G AND LENNIE O, ETC)	
TOTAL		0.00	(SEE ALSO LISTING UNDER WELLS, RICHARD A AND	
<b>LAKEWOOD, CITY OF</b>	8505.00		BEVERLY ANN, ETC)	
SUCCESSOR TO CHALLENGE CREAM & BUTTER ASSOC	117.00		<b>LE FIELL MANUFACTURING CO</b>	0.00
SUCCESSOR TO DANIELS, G A	1.00		<b>LESCOULIE, ARMAND</b>	
SUCCESSOR TO DE CORDOVA, JUAN	21.00		(SEE LISTING UNDER SOUTHERN CALIFORNIA EDISON CO)	
SUCCESSOR TO 11409 CARSON LTD (C/O SPONGBERG,			LEWIS FOOD CO	
KIRKLAND AND BLACK)	2.00		SUCCESSOR TO EAGLE PICHER CO	113.00
SUCCESSOR TO GENERAL DYNAMICS CORP	540.00		SOLD TO NATIONAL CAN CORP	-113.00

TOTAL	0.00	LA MIRADA GOLF COURSE	590.00
LEWIS FOODS - <b>DIV C H B FOODS, INC</b>		SOLD IN PART TO DOWNEY, CITY OF	-100.00
(FORMERLY KNOWN AS LEWIS FOODS - DIV NCC PET FOODS CORP)		<b>TOTAL</b>	<b>490.00</b>
TRANSFERRED FROM LEWIS FOODS - DIV C H B FOODS, INC	113.00	LOS ANGELES COUNTY SANITATION DISTRICT NO 2	
(NOW KNOWN AS PERK/LEWIS FOODS - DIV C H B FOODS)		SUCCESSOR TO VERBURG, KLAASJE (MRS)	10.00
TRANSFERRED TO PERK LEWIS FOODS - DIV CHB FOODS-113.00		SUCCESSOR TO WILLIAMS, RALPH P AND MARY	11.00
TOTAL	0.00	DEDICATED TO CERRITOS, CITY OF	-21.00
LEWIS FOODS - <b>DIV NCC PET FOODS CORP</b>		TOTAL	0.00
(FORMERLY NATIONAL CAN CORP)		<b>LOS ANGELES COUNTY WATERWORKS DISTRICT NO 1</b>	90.00
TRANSFERRED FROM NATIONAL CAN CORP	113.00	SOLD TO SOUTHERN CALIFORNIA WATER CO	-90.00
(NOW KNOWN AS LEWIS FOODS - DIV C H B FOODS, INC)		TOTAL	0.00
TRANSFERRED TO LEWIS FOODS - DIV C H B FOODS, INC -113.00		<b>LOS ANGELES COUNTY WATERWORKS DISTRICT NO 10</b>	674.00
TOTAL	0.00	SOLD TO SOUTHERN CALIFORNIA WATER CO	-674.00
L G G FAMILY TRUST		TOTAL	0.00
SUCCESSOR TO MARTIN BROS CONTAINER AND		<b>LOS ANGELES COUNTY WATERWORKS DISTRICT NO 16</b>	330.00
TIMBER PRODUCTS CORP, THE	6.00	SOLD TO SOUTHERN CALIFORNIA WATER CO	-330.00
SOLD TO CERRITOS, CITY OF	-6.00	TOTAL	0.00
TOTAL	0.00	<b>LOS ANGELES PAPER BOX AND BOARD MILLS</b>	257.00
<b>LIBERTY VEGETABLE OIL CO</b>	11.00	SOLD TO NATIONAL OFFSETS, INC.	-257.00
SUCCESSOR IN PART TO RAVERA, MARY	12.00	TOTAL	0.00
SUCCESSOR IN PART TO RELIANCE DAIRY FARMS	11.00	<b>LOS ANGELES UNION STOCKYARDS CO</b>	0.00
SOLD TO SANTA FE SPRINGS, CITY OF	-34.00	<b>LOS NIETOS TRACT 6192 WATER CO</b>	39.00
TOTAL	0.00	(NAME CHANGED TO MUTUAL WATER OWNERS	
<b>LINCOLN MEMORIAL PARK, INC</b>		ASSOC OF LOS NIETOS)	
SUCCESSOR TO MEMORIAL PARKS, INC	34.00	TRANSFERRED TO MUTUAL WATER OWNERS	
TOTAL	<b>34.00</b>	ASSOC OF LOS NIETOS	-39.00
LINWOOD HOMES, INC		TOTAL	0.00
SUCCESSOR TO DOTINGA, PETER AND TENA	7.00	<b>LOURENCO, ALDEN</b>	
SUCCESSOR TO SIMAS, FRANK AND MABEL	9.00	(SEE LISTING UNDER PINHEIRO, A C AND MARY M)	
SUCCESSOR TO VEENENDAAL, HENRIETTA	8.00	<b>LOWELL JOINT SCHOOL DISTRICT</b>	0.00
SUCCESSOR TO VEENENDAAL, HENRY AND HENRIETTA	6.00	LU, DON C S & SHEILA C (HUSBAND AND WIFE AS JOINT	
DEDICATED TO CERRITOS, CITY OF	-30.00	TENANTS) AND JIH-SHEN & YU-HWA CHIANG (HUSBAND	
TOTAL	0.00	AND WIFE AS JOINT TENANTS)	
<b>LITTLE LAKE CEMETERY DISTRICT</b>	<b>14.00</b>	SUCCESSOR IN PART TO BOER, HENRY AND ANNIE	1.00
<b>LITTLE LAKE SCHOOL DISTRICT</b>	<b>0.00</b>	DON C S & SHEILA C LU (HUSBAND AND WIFE AS JOINT	
LLOYDS BANK CALIFORNIA		TENANTS) QUITCLAIMED THEIR SHARE TO JIH-SHEN	
(SEE LISTING UNDER CORDEIRO, MARY)		AND YU-HWA CHIANG (HUSBAND AND WIFE AS	
<b>LOMA FLORAL CO</b>		JOINT TENANTS)	-1.00
(SEE LISTING UNDER MIMAKI, GEORGE & MITSUKO AND		TOTAL	0.00
YOSHIO & BARBARA KONO)		<b>LUCAS, JOE</b>	
<b>LONG, MELVIN L AND STELLA M</b>	2.00	(SEE LISTINGS UNDER FERREIRA, MARY A AND	
CONDEMNED AND TRANSFERRED TO ABC UNIFIED		JACK GONSALVES)	
SCHOOL DISTRICT	-2.00	PARTITIONED FROM GONSALVES, JACK, JOE LUCAS,	
TOTAL	0.00	PETE KOOPMANS, MANUEL M SOUZA SR, MANUEL M	
<b>LONG BEACH, CITY OF</b>	26830.00	SOUZA JR, FRANK M SOUZA, LOUIE J SOUZA AND	
SUCCESSOR TO CHERRYVALE WATER USERS ASSOC	11.00	MARY A FERREIRA	7.00
SUCCESSOR TO CONSERVATIVE WATER CO	3306.00	SOLD TO SANTA FE SPRINGS, CITY OF	-7.00
SUCCESSOR TO DOMINGUEZ WATER CORP	100.00	TOTAL	0.00
SUCCESSOR TO DOMTAR GYPSUM INC	1854.00	LUCKY STORES, INC	
SUCCESSOR TO KAWAGUCHI, SUMIYE	4.00	SUCCESSOR TO JOHN-WADE CO	1.00
SUCCESSOR TO NORTH GATE GARDENS WATER CO	48.00	SOLD TO WALNUT CREEK CANNING CO	-1.00
SUCCESSOR TO PIEDMONT HEIGHTS WATER CLUB	6.00	TOTAL	0.00
SUCCESSOR TO UNION PACIFIC RAILROAD CO	525.00	<b>LUER PACKING CO</b>	
SUCCESSOR TO FRANCIS, CAROL JEANNE, TRUSTEE		(SEE LISTING UNDER PERRICONE, SAM)	
OF THE CAROL JEANNE FRANCIS SEPARATE		<b>LUETTO, JAKE J</b>	10.00
PROPERTY TRUST (06/30/2010)	-8.00	(ORANGE COUNTY NURSERY, INC, TENANT)	
TOTAL	<b>32692.00</b>	SOLD TO WESTPORT-CERRITOS CO	-10.00
LONG BEACH CONSTRUCTION CO		TOTAL	0.00
SUCCESSOR TO BOUMA, TED AND JEANETTE	17.00	<b>LUNDAY-THAGARD OIL CO</b>	<b>212.00</b>
SUCCESSOR IN PART TO AVERY, MARGARET M	61.00	<b>LUOND, JOE</b>	6.00
DEDICATED IN PART TO CERRITOS, CITY OF	-17.00	(FRIEDA ROETHLISBERGER, TENANT AS TO PORTION	
TRANSFERRED IN PART TO JONES CO, THE	-61.00	OF WATER RIGHTS)	
TOTAL	0.00	SOLD TO MEINES, WILLIAM, LEO MITZELL, TITLE	
<b>LOGGMAN, NICK J</b>		INSURANCE AND TRUST CO	-6.00
(SEE LISTING UNDER SMOORENBURG, WILLIAM)		TOTAL	0.00
<b>LORENZ, FRANK</b>		<b>LUSCHER, JOHN AND FRIEDA</b>	10.00
(SEE LISTING UNDER OOSTEN, RALPH AND CAROLINE)		DEDICATED TO CERRITOS, CITY OF	-10.00
<b>LOS ANGELES, CITY OF</b>	<b>15000.00</b>	TOTAL	0.00
LOS ANGELES COUNTY-DOWNEY REGIONAL PUBLIC		<b>LUSSMAN, PAUL H JR &amp; ANN AND SIGFRIED &amp; TRINA L</b>	
RECREATION AREA AUTHORITY		<b>BINGGELI</b> (PAUL'S DAIRY, TENANT)	6.00
ASSIGNED FROM STAMPS, JAMES L, FOUNDATION, INC	354.00	(NOW KNOWN AS LUSSMAN, PAUL H JR, ET ALL)	
ASSIGNED TO DOWNEY, CITY OF	-354.00	TRANSFERRED TO LUSSMAN, PAUL H JR, ET ALL	-6.00
TOTAL	0.00	TOTAL	0.00
LOS ANGELES COUNTY LAKEWOOD GOLF (NON PARTY)	0.00	<b>LUSSMAN, PAUL H JR, ET AL</b>	
<b>LOS ANGELES COUNTY</b>	590.00	(FORMERLY KNOWN AS LUSSMAN, PAUL H JR & ANN,	
(NOW KNOWN AS LOS ANGELES COUNTY LA MIRADA		AND SIEGFRIED & TRINA L BINGGELI [PAULS	
GOLF COURSE)		DAIRY, TENANT])	
TRANSFERRED TO LOS ANGELES COUNTY LA MIRADA		TRANSFERRED FROM LUSSMAN, PAUL H JR & ANN,	
GOLF COURSE	-590.00	AND SIEGFRIED & TRINA L BINGGELI (PAUL'S	
TOTAL	0.00	DAIRY, TENANT)	6.00
LOS ANGELES COUNTY LA MIRADA GOLF COURSE		SUCCESSOR TO BELLENBAUM, E F AND MARIE P	1.00
(FORMERLY KNOWN AS LOS ANGELES COUNTY)		TOTAL	<b>7.00</b>
TRANSFERRED FROM LOS ANGELES COUNTY	590.00	LUTHERAN CHURCH	
(NOW KNOWN AS LOS ANGELES COUNTY RANCHO		SUCCESSOR IN PART TO GIACOMI, ALFRED AND JENNIE	15.00
LOS AMIGOS)		SOLD TO CERRITOS, CITY OF	-15.00
TRANSFERRED TO LOS ANGELES COUNTY RANCHO		TOTAL	0.00
LOS AMIGOS	-590.00	LUXURY HOMES, INC	
TOTAL	0.00	SUCCESSOR TO BOOTSMA, BERNARD WILLIAM, CARRIE	
<b>LOS ANGELES COUNTY RANCHO LOS AMIGOS</b>		AGNES VAN DAM AND GLADYS MARIE ROMBERG	10.00
(FORMERLY KNOWN AS LOS ANGELES COUNTY		DEDICATED TO CERRITOS, CITY OF	-10.00
LA MIRADA GOLF COURSE)		TOTAL	0.00
TRANSFERRED FROM LOS ANGELES COUNTY		<b>LYNWOOD, CITY OF</b>	4990.00
		SUCCESSOR TO FLETCHER, LYNN AND ALBERT	32.00

SUCCESSOR TO LYNWOOD GARDENS MUTUAL WATER CO	164.00		<b>TOTAL</b>	<b>1407.00</b>
SUCCESSOR TO MOBIL OIL CO	138.00		MCDOWELL-CRAIG (PROPERTY)	
SUCCESSOR TO SULLY-MILLER CONTRACTING CO	13.00		SUCCESSOR TO MODERN IMPERIAL CO (PROPERTY)	0.00
<b>TOTAL</b>	<b>5337.00</b>		<b>TOTAL</b>	<b>0.00</b>
<b>LYNWOOD GARDENS MUTUAL WATER CO</b>			MCLAREN, VELMA AND ARLINE K NUZUM	
SOLD TO LYNWOOD, CITY OF	-164.00		SUCCESSOR TO KINNE, EUNICE W	9.00
<b>TOTAL</b>	<b>0.00</b>		SOLD TO LAKEWOOD, CITY OF	-9.00
<b>LYNWOOD PARK MUTUAL WATER CO</b>			<b>TOTAL</b>	<b>0.00</b>
LYON, WM, DEVELOPMENT CO, INC			MEINES, WILLIAM, LEO MITZELL, TITLE INSURANCE TRUST CO	
SUCCESSOR TO SOUTHLAND LUTHERAN HOME	8.00		SUCCESSOR TO LUOND, JOE	6.00
SOLD TO BELLFLOWER HOME GARDEN WATER CO	-8.00		APPORTIONED TO MEINES, WILLIAM AND MARGARET	-2.00
<b>TOTAL</b>	<b>0.00</b>		APPORTIONED TO MITZELL, LEO	-2.00
<b>MACK, JEROME D AND JOYCE</b>			APPORTIONED TO TITLE INSURANCE AND TRUST CO	-2.00
(SEE LISTING UNDER MOSS, D S & LILLIAN AND			<b>TOTAL</b>	<b>0.00</b>
JEROME D & JOYCE MACK)			MEINES, WILLIAM AND MARGARET	
<b>MAGNUSSON, ROBERTA M</b>	12.00		APPORTIONED FROM MEINES, WILLIAM, LEO MITZEL,	
(KING KELLY MARMALADE CO, TENANT)			TITLE INSURANCE AND TRUST CO	2.00
SOLD TO BOWEN, EDWARD H	-12.00		SOLD TO WESTERN REALCO	-2.00
<b>TOTAL</b>	<b>0.00</b>		<b>TOTAL</b>	<b>0.00</b>
MAIDEN FAIR CO			MEIER, LINDA RANDALL	
SUCCESSOR TO KOOLHAAS, LOUIS	10.00		(SEE LISTING UNDER RANDALL, VILLIS FAMILY TRUST)	
DEDICATED TO CERRITOS, CITY OF	-10.00		<b>MEL, INC</b> (MARSHBURN, INC. TENANT)	54.00
<b>TOTAL</b>	<b>0.00</b>		(NOW KNOWN AS MEL, INC (VINCE FARMS, INC. TENANT)	
<b>MANCEBO, ANTHONY</b>			TRANSFERRED TO MEL, INC (VINCE FARMS, INC. TENANT)	-54.00
MAPE INDUSTRIES			<b>TOTAL</b>	<b>0.00</b>
SUCCESSOR TO SAITO, JAMES H AND YOSHINO	2.00		MEL, INC (VINCE FARMS, INC. TENANT)	
SOLD TO FEDERATED DEPARTMENT STORES, INC	-2.00		TRANSFERRED FROM MEL, INC (MARSHBURN,	
<b>TOTAL</b>	<b>0.00</b>		INC. TENANT)	54.00
<b>MARCHBANK, ROBERT B AND RUBY F</b>			SOLD TO CARMENITA COMMERCE CENTER	-54.00
(SEE LISTING UNDER JENKINS REALTY MUTUAL WATER CO)			<b>TOTAL</b>	<b>0.00</b>
<b>MARCROFT, HAROLD AND MARJORIE</b>	6.00		<b>MELLANO, G</b>	10.00
(NOBLE G DANIELS, TENANT)			SUCCESSOR TO MURR, ETTA	3.00
SOLD TO MOSKOWITZ, IRVING	-6.00		(NOW KNOWN AS MELLANO, G ET AL)	
<b>TOTAL</b>	<b>0.00</b>		TRANSFERRED TO MELLANO, G ET AL	-13.00
<b>MARCUSSON, FLOYD G</b>			<b>TOTAL</b>	<b>0.00</b>
(SEE LISTING UNDER SYKES REALTY CO)			<b>MELLANO, G ET AL</b>	
<b>MARLOWE, WALTER AND EDNA</b>	1.00		(FORMERLY MELLANO, G)	
DEDICATED TO CERRITOS, CITY OF	-1.00		TRANSFERRED FROM MELLANO, G	13.00
<b>TOTAL</b>	<b>0.00</b>		<b>TOTAL</b>	<b>13.00</b>
MARRIOTT CORP			<b>MELLEMA, WILBUR</b>	
SUCCESSOR TO RAVERA, ZELMA	2.00		(SEE LISTING UNDER WEISS, MORRIS AND BESSIE)	
SOLD TO SANTA FE SPRINGS, CITY OF	-2.00		<b>MELLEMA, WILBUR AND MARY</b>	
<b>TOTAL</b>	<b>0.00</b>		(SEE LISTING UNDER MURPHY, ELMO D AND EVELENE B)	
MARS PETCARE US, INC.			<b>MEMORIAL PARKS, INC</b>	34.00
MERGED FROM: KAL KAN FOODS, INC.	-140.00		SOLD TO LINCOLN MEMORIAL PARK, INC	-34.00
SOLD IN PART TO NORWALK, CITY OF	-50.00		<b>TOTAL</b>	<b>0.00</b>
SOLD IN PART TO LA HABRA HEIGHTS COUNTY			<b>MERRICK, LYMAN B AND GLADYS L</b>	14.00
WATER DISTRICT	-90.00		SOLD TO PICO COUNTY WATER DISTRICT	-14.00
<b>TOTAL</b>	<b>0.00</b>		<b>TOTAL</b>	<b>0.00</b>
<b>MARSHBURN, INC</b>			METROPOLITAN STATE HOSPITAL OF THE STATE OF	
(SEE LISTING UNDER MEL, INC.)			CALIFORNIA DEPARTMENT OF MENTAL HYGIENE	
<b>MARTIN BROS CONTAINER AND TIMBER</b>			(SEE LISTING UNDER CALIFORNIA, STATE OF)	
<b>PRODUCTS CORP, THE</b>	6.00		<b>METZGER, F N</b>	0.00
SOLD TO L G G FAMILY TRUST	-6.00		MESA-BERGER CO	
<b>TOTAL</b>	<b>0.00</b>		SUCCESSOR TO EUCLID BALL CO	14.00
<b>MARTIN, MARY</b>	28.00		SOLD TO SAFEWAY STORES, INC	-14.00
SOLD TO CALIFORNIA, STATE OF (DIVISION OF HWY)	-28.00		<b>TOTAL</b>	<b>0.00</b>
SUCCESSOR TO CALIFORNIA, STATE OF (DIV OF HWY)	28.00		<b>MEYBERG, LORRAINE K</b>	65.00
<b>TOTAL</b>	<b>28.00</b>		(L KAUFFMAN CO, INC, TENANT)	
<b>MATHIAS, ANTONIO AND MARY</b>	13.00		SOLD TO MAYWOOD MUTUAL WATER CO NO 3	-65.00
SOLD TO MAYWOOD MUTUAL WATER CO NO 3	-13.00		<b>TOTAL</b>	<b>0.00</b>
<b>TOTAL</b>	<b>0.00</b>		MEYER INDUSTRIAL PROPERTIES, INC	
<b>MAUSOLEUM PARK, INC AND SUN HOLDING CORP</b>	4.00		SUCCESSOR TO MIYOSHI, GLENN, YOSAKU, MASAYO,	
(NOW KNOWN AS ANGELES ABBEY MEMORIAL PARK, INC)			HARUO, AND MASARU	8.00
TRANSFERRED TO ANGELES ABBEY MEMORIAL PARK, INC	-4.00		SOLD TO OCCIDENTAL LIFE INS CO OF CALIFORNIA	-8.00
<b>TOTAL</b>	<b>0.00</b>		<b>TOTAL</b>	<b>0.00</b>
MAYFAIR SALES CO, INC			MPD-NORWALK	
SUCCESSOR TO SCHUURMAN, JOHN AND ISABEL	12.00		SUCCESSOR TO FRANCIOSI, GUISEPPI AND ALICE	2.00
SOLD TO KAISER-AETNA	-12.00		SOLD TO HUNSAKER, RICHARD C	-2.00
<b>TOTAL</b>	<b>0.00</b>		<b>TOTAL</b>	<b>0.00</b>
<b>MAYWOOD MUTUAL WATER CO NO 1</b>			MICHAEL, C, INC	
<b>MAYWOOD MUTUAL WATER CO NO 2</b>	806.00		SUCCESSOR TO NOTTINGHAM, MABEL E	20.00
SUCCESSOR TO GONSALVES, MARY	25.00		SOLD TO CERRITOS, CITY OF	-20.00
SUCCESSOR TO CHANSALL MUTUAL WATER CO	81.00		<b>TOTAL</b>	<b>0.00</b>
<b>TOTAL</b>	<b>912.00</b>		<b>MIDLAND PARK WATER TRUST</b>	57.00
<b>MAYWOOD MUTUAL WATER CO NO 3</b>	1126.00		SOLD TO COMPTON, CITY OF	-57.00
SUCCESSOR TO CLOUGHERTY PACKING CO	64.00		<b>TOTAL</b>	<b>0.00</b>
SUCCESSOR TO GLEN-HAGEN DEVELOPMENT CO	11.00		<b>MIDWAY GARDENS MUTUAL ASSOC</b>	47.00
SUCCESSOR TO MATHIAS, ANTONIO AND MARY	13.00		SUCCESSOR TO CITY FARMS MUTUAL WATER CO NO 2	12.00
SUCCESSOR TO MEYBERG, LORRAINE K	65.00		SUCCESSOR IN PART TO BOERE, EDNA	28.00
SUCCESSOR TO SANTA FE SPRINGS PROPERTIES	46.00		SOLD TO PARAMOUNT, CITY OF	-87.00
SUCCESSOR TO SCHILDER, BEN, JR, AND ANNA	22.00		<b>TOTAL</b>	<b>0.00</b>
SUCCESSOR TO VISSER BROTHERS PROPERTIES	8.00		<b>MIERSMA, HARRY C AND DOROTHY L</b>	10.00
SUCCESSOR IN PART TO ALBERS, J N AND NELLIE	76.00		SOLD TO CORP OF THE PRESIDING BISHOP OF THE	
SUCCESSOR IN PART TO PADDISON, EDWARD AND			CHURCH OF JESUS CHRIST OF LATTER DAY SAINTS	-10.00
GRACE M	10.00		<b>TOTAL</b>	<b>0.00</b>
SUCCESSOR IN PART TO RELIANCE DAIRY FARMS	17.00		<b>MIERSMA, HENRY AND SUSAN M</b>	6.00
SUCCESSOR IN PART TO UNION OIL CO OF CALIFORNIA	63.00		SOLD TO CERRITOS, CITY OF	-6.00
SUCCESSOR IN PART TO VAN RUITEN, PETE AND MARY	34.00		<b>TOTAL</b>	<b>0.00</b>
SUCCESSOR IN PART TO ZIVELONGHI, GEORGE			<b>MILLER, WILLIS L</b>	0.00
AND ANTONIO	52.00		MILESki, DAVE	
SOLD IN PART TO CERRITOS, CITY OF	-200.00		SUCCESSOR TO HAMBARIAN, FRED	2.00
			SOLD TO CERRITOS, CITY OF	-2.00

TOTAL	0.00		
<b>MIMAKI, GEORGE &amp; MITSUKO AND YOSHIO &amp; BARBARA KONO</b>	2.00		
(LOMA FLORAL CO, TENANT)			
(NOW KNOWN AS MIMAKI, GEORGE, ET AL)			
TRANSFERRED TO MIMAKI, GEORGE, ET AL	-2.00		
TOTAL	0.00		
MIMAKI, GEORGE, ET AL			
(FORMERLY KNOWN AS MIMAKI, GEORGE & MITSUKO AND			
YOSHIO & BARBARA KONO (LOMA FLORAL CO, TENANT)			
TRANSFERRED FROM MIMAKI, GEORGE & MITSUKO AND			
YOSHIO & BARBARA KONO (LOMA FLORAL CO, TENANT)	2.00		
SOLD TO HUNTINGTON PARK, CITY OF	-2.00		
TOTAL	0.00		
<b>MITCHELL, RAY</b>			
(SEE LISTING UNDER CORP OF THE PRESIDING BISHOP OF			
THE CHURCH OF JESUS CHRIST OF LATTER DAY SAINTS,			
(SEE ALSO LISTING UNDER RUGGIERI, FRANK & VADA AND			
DAVID & FAY SELDEEN)			
<b>MITSUUCHI, FUMIKO</b> , AKA MARY MITSUUCHI	11.00		
(Z VAN SPANJE, TENANT AS TO ONE ACRE-FOOT)			
TRANSFERRED TO MITSUUCHI, MARY F TRUST	-11.00		
TOTAL	0.00		
<b>MITSUUCHI, MARY F TRUST</b>			
TRANSFERRED FROM MITSUUCHI, FUMIKO, AKA MARY			
MITSUUCHI	11.00		
TOTAL	11.00		
MITZELL, LEO			
APPORTIONED FROM MEINES, WILLIAM, LEO MITZELL,			
TITLE INSURANCE AND TRUST CO	2.00		
SOLD TO ULLRICH PROPERTIES	-2.00		
TOTAL	0.00		
<b>MIYASAKI, YONEICHI</b>	0.00		
<b>MIYOSHI, GLENN, YOSAKU MIYOSHI, MASAYO MIYOSHI,</b>			
<b>HARUO MIYOSHI AND MASARU MIYOSHI, DBA AS</b>			
<b>MIYOSHI BROS</b>	8.00		
SOLD TO MEYER INDUSTRIAL PROPERTIES, INC	-8.00		
TOTAL	0.00		
MOBIL OIL CORP			
(FORMERLY KNOWN AS SOCONY MOBILE OIL CO, INC)			
TRANSFERRED FROM SOCONY MOBIL OIL CO, INC	138.00		
SOLD TO LYNWOOD, CITY OF	-138.00		
TOTAL	0.00		
<b>MOCHO, JEAN AND MICHEL PLAA</b>	9.00		
SOLD TO TITLE INSURANCE AND TRUST CO	-9.00		
TOTAL	0.00		
<b>MODERN IMPERIAL CO</b>	57.00		
SOLD TO MCDOWELL-CRAIG (PROPERTY)	-0.00		
SOLD TO SMITH, RALPH E, ET AL	-57.00		
TOTAL	0.00		
<b>MONTEBELLO, CITY OF</b>	208.00		
SUCCESSOR TO CHAPIN, MAYNARD W, EXECUTOR			
OF HUGH L CHAPIN ESTATE	29.00		
SUCCESSOR IN PART TO KOOPMANS, PETE	11.00		
SUCCESSOR IN PART TO PARK WATER CO	132.50		
SUCCESSOR IN PART TO SOUZA, MANUEL M SR,			
MANUEL M SOUZA JR, FRANK M SOUZA AND			
LOUIE J SOUZA	6.00		
TOTAL	386.50		
MONTEBELLO, CITY OF - GOLF			
(SEE LISTING UNDER MONTEBELLO, CITY OF)			
<b>MONTEBELLO LAND AND WATER CO</b>	1592.00		
SUCCESSOR TO VAN DAM, CORNELIUS A AND FLORENCE	32.00		
TOTAL	1624.00		
<b>MONTEREY ACRES MUTUAL WATER CO</b>	102.00		
SOLD TO LAKEWOOD, CITY OF	-102.00		
TOTAL	0.00		
MONTGOMERY ROSS FISHER, INC			
SUCCESSOR TO GOEDHART, HARRY N, ETC	17.00		
SOLD TO SUMA HOMES, INC AND NOVA HOMES, INC	-17.00		
TOTAL	0.00		
<b>MOONS, NICHOLAAS J</b>			
(SEE LISTING UNDER KINNE, ORAAN (MRS))			
<b>MOORE, ALEXANDER AND BETTY L</b>	13.00		
SOLD TO WEST PAC, LTD	-13.00		
TOTAL	0.00		
<b>MOORE, NEAL</b>	0.00		
<b>MOOSCHEKIAN, ALYCE</b>	0.00		
<b>MOOSCHEKIAN, REUBEN</b>	12.00		
SOLD TO DOWNEY, CITY OF	-12.00		
TOTAL	0.00		
MORIARTY, W PATRICK			
SUCCESSOR TO DAON CORP	656.00		
SOLD TO COMMERCE, CITY OF	-656.00		
TOTAL	0.00		
<b>MORRIS, WILLIAM R</b>	1.00		
(SEE ALSO LISTING UNDER ASSOCIATED SOUTHERN			
INVESTMENT CO)			
SOLD TO DE CORDOVA, JUAN	-1.00		
TOTAL	0.00		
MOSKOWITZ, IRVING			
SUCCESSOR TO MARCROFT, HAROLD AND MARJORIE	6.00		
SOLD TO HORSESHOE CATTLE CO	-6.00		
TOTAL	0.00		
<b>MOSS, D S &amp; LILLIAN AND JEROME D &amp; JOYCE MACK</b>	4.00		
SOLD TO SMITH, RALPH E, ET AL	-4.00		
TOTAL	0.00		
<b>MOUNTAIN VIEW DAIRIES, INC</b>	54.00		
DEDICATED TO CERRITOS, CITY OF VIA BECHLER			
CORP AND PACIFIC COAST PROPERTIES	-54.00		
TOTAL	0.00		
MUELLER, JULES A AND DAVID M REED			
SUCCESSOR TO FARRIES, KENNETH A AND WANDA	1.00		
SOLD TO DAUGHERTY, JULES E AND HATTIE L	-1.00		
TOTAL	0.00		
<b>MURAKAWA, KIYOSHI AND SHIZUKO</b>	0.00		
SOLD TO LANGSLET, C ROBERT AND SON, INC	-0.00		
TOTAL	0.00		
<b>MURATA, DAISAKU, FUI MURATA, HATSUYE MURATA, KENJI</b>	12.00		
<b>MURATA, SETSUKO MURATA AND TAKEO MURATA</b>			
(NOW KNOWN AS MURATA, DAISAKU, ET AL)			
TRANSFERRED TO MURATA, DAISAKU, ET AL	-12.00		
TOTAL	0.00		
MURATA, DAISAKU, ET AL			
(FORMERLY KNOWN AS MURATA, DAISAKU, FUI MURATA,			
HATSUYE MURATA, KENJI MURATA, SETSUKO MURATA			
AND TAKEO MURATA)			
TRANSFERRED FROM MURATA, DAISAKU, FUI MURATA,			
HATSUYE MURATA, KENJI MURATA, SETSUKO MURATA,			
AND TAKEO MURATA	12.00		
SOLD TO DOWNEY, CITY OF	-12.00		
TOTAL	0.00		
<b>MURATA, KENJI</b>			
(SEE LISTING UNDER SOUTHERN CALIFORNIA EDISON CO)			
<b>MURPHY, ELMO D AND EVELENE B</b>	18.00		
(MORRIS AND BESSIE WEISS, WILBUR AND MARY			
MELLEMA, TENANTS)			
SUCCESSOR TO WEISS, MORRIS	6.00		
SUCCESSOR TO WEISS, MORRIS AND BESSIE	16.00		
SOLD TO BELINDA WESTERN CO	-6.00		
SOLD TO COAST PACKING CO	-24.00		
SOLD TO FRAMPTON, HARVEY	-10.00		
TOTAL	0.00		
<b>MURPHY RANCH MUTUAL WATER CO</b>	461.00		
SOLD TO SOUTHWEST SUBURBAN WATER CO	-461.00		
TOTAL	0.00		
<b>MURR, ETTA</b>	3.00		
SOLD TO MELLANO, G AND HARRY M	-3.00		
TOTAL	0.00		
<b>MURRAY, R B AND GLADYS J</b>			
MUSSACHIA, CARL A, FRANCIS J MUSSACHIA, ANTHONY G			
MUSSACHIA JR, ANNA MARIE CAOLE AS TO UNDIVIDED			
ONE-FOURTH INTEREST			
SUCCESSOR TO MUSSACHIA, TONY G AND ANNA M	8.00		
DEDICATED IN PART TO CERRITOS, CITY OF	-2.00		
SOLD IN PART TO SANTA FE SPRINGS, CITY OF	-6.00		
TOTAL	0.00		
<b>MUSSACHIA, TONY G AND ANNA M</b>	8.00		
SOLD TO MUSSACHIA, CARL A, FRANCIS J MUSSACHIA,			
ANTHONY G MUSSACHIA JR, ANNA MARIE CAOLE AS			
TO UNDIVIDED ONE-FOURTH INTEREST	-8.00		
TOTAL	0.00		
MUTUAL WATER OWNERS ASSOC OF LOS NIETOS			
(NAME CHANGED FROM LOS NIETOS TRACT 6192 WATER CO)			
TRANSFERRED FROM LOS NIETOS TRACT 6192 WATER CO	39.00		
SOLD TO SAN GABRIEL VALLEY WATER CO	-39.00		
TOTAL	0.00		
<b>MYRND AHL, MARY</b>	9.00		
(NICK P KOOT, TENANT)			
SOLD TO GULF OIL CO	-9.00		
TOTAL	0.00		
<b>NAKAMURA, SAM AND TOKIKO</b>	2.00		
SOLD TO EMOTO, JOHN H AND SHIZUKO	-2.00		
TOTAL	0.00		
NATIONAL CAN CORP			
SUCCESSOR TO LEWIS FOOD CO	113.00		
(NOW KNOWN AS LEWIS FOODS-DIV NCC PET FOODS CORP)			
TRANSFERRED TO LEWIS FOODS-DIV NCC PET			
FOODS CORP	-113.00		
TOTAL	0.00		
NATIONAL OFFSETS, INC.			
SUCCESSOR TO LOS ANGELES PAPER BOX AND BOARD			
MILLS	257.00		
SOLD TO AQUA CAPITAL MANAGEMENT LP	-257.00		
TOTAL	0.00		
NATIONWIDE PROPERTY DEVELOPMENT CO INC			
SUCCESSOR IN PART TO SWIFT AND CO	742.00		
SOLD IN PART TO PICO COUNTY WATER DISTRICT	-600.00		
SOLD IN PART TO SANTA FE SPRINGS, CITY OF	-142.00		
TOTAL	0.00		
<b>NAUTA, LEO</b>			
(SEE LISTING UNDER OSINGA, JOHN)			
<b>NAUTA, PETE</b>			
(SEE LISTING UNDER VANDENBERG, JACOB AND ANNA)			
NAVA CONSTRUCTION CO			
SUCCESSOR TO SYTSMA, ANDY AND DOROTHY	16.00		
DEDICATED TO CERRITOS, CITY OF	-16.00		

TOTAL	0.00	(LESLIE NOTTINGHAM, TENANT)	
NELLES, FRED C. SCHOOL FOR BOYS OF THE STATE OF CALIFORNIA DEPT. OF THE YOUTH AUTHORITY (SEE LISTING UNDER CALIFORNIA, STATE OF)		SOLD TO MICHAEL, C INC	-20.00
<b>NELSON, OTELIA AND ROBERT</b>	11.00	TOTAL	0.00
(SHELTER SUPERIOR DAIRY, TENANT)		NUZUM, ARLINE K	
SOLD TO BELLFLOWER HOME GARDEN WATER CO	-11.00	(SEE LISTING UNDER MCLAREN, VELMA AND ARLINE K NUZUM)	
TOTAL	0.00	OCCIDENTAL LIFE INSURANCE CO OF CALIFORNIA	
NEW ENGLAND LIFE INSURANCE CO		SUCCESSOR TO MEYER INDUSTRIAL PROP INC	8.00
SUCCESSOR IN PART TO RAVERA, MARY	19.00	SOLD TO FIRST INTERSTATE BANK	-8.00
SOLD TO DUNN INDUSTRIAL PROPERTIES CORP	-19.00	TOTAL	0.00
TOTAL	0.00	<b>OFFINGA, WILLIAM AND SON, INCLUDING SIDNEY OFFINGA</b>	
<b>NEW ENGLAND MUTUAL LIFE INSURANCE CO</b>		(SEE LISTING UNDER BOER, HENRY)	
SUCCESSOR TO WESTERN REALCO	2.00	SUCCESSOR IN PART TO BOER, HENRY AND ANNIE	26.00
TOTAL	2.00	SOLD IN PART TO NEWPORT SHORES BUILDERS	-12.00
NEW LIFE COMMUNITY CHURCH (FORMERLY KNOWN AS ARTESIA REFORMED CHURCH)		SOLD IN PART TO SANTA FE SPRINGS, CITY OF	-14.00
TRANSFERRED FROM ARTESIA REFORMED CHURCH	10.00	TOTAL	0.00
SOLD TO SANTA FE SPRINGS, CITY OF	-10.00	OGDEN, CLAUDIA	
TOTAL	0.00	SUCCESSOR TO STAAT, HERMAN F AND CHARLOTTE H	2.00
<b>THE NEWARK GROUP, INC</b>		SOLD TO TE VELDE, HARM AND ZWAANTINA	-2.00
SUCCESSOR TO FEDERAL PAPER BOARD CO, INC	757.00	TOTAL	0.00
SOLD IN PART TO AQUA CAPITAL MANAGEMENT LP	-200.00	<b>OLIVE LAWN MEMORIAL PARK, INC</b>	
SOLD IN PART TO AQUA CAPITAL MANAGEMENT LP	-200.00	SOLD TO SOUTHWEST WATER CO	-11.00
TOTAL	357.00	TOTAL	0.00
NEWPORT SHORES BUILDERS		<b>OLTMANS CONSTRUCTION CO</b>	
SUCCESSOR TO ROCHA, FRANK J JR AND ELSIE M	10.00	SUCCESSOR TO RIOS, REBECCA & RIOS, JESUS & RIOS, ERASMO	3.00
SUCCESSOR IN PART TO OFFINGA, WILLIAM AND SON, INCLUDING SIDNEY OFFINGA	12.00	TOTAL	3.00
DEDICATED TO CERRITOS, CITY OF	-22.00	<b>O N K FARMS</b>	
TOTAL	0.00	SUCCESSOR TO CHIKAMI, SHIGERU AND JACK	8.00
N I INDUSTRIES, INC (FORMERLY KNOWN AS NORRIS INDUSTRIES, INC)		TOTAL	8.00
TRANSFERRED FROM NORRIS INDUSTRIES INC	138.00	<b>OORD, JOHN</b>	
SOLD TO AQUA CAPITAL MANAGEMENT LP	-138.00	<b>OOSTEN, MARINUS AND ANTHONIA</b>	13.00
TOTAL	0.00	SOLD TO PRESLEY DEVELOPMENT CO	-13.00
<b>NIKERK, SIMON S AND ROSE</b>	3.00	TOTAL	0.00
(NIKERK HAY CO, TENANT)		<b>OOSTEN, RALPH AND CAROLINE</b>	41.00
SOLD TO FARMERS & MERCHANTS BANK OF LONG BEACH	-3.00	(FRANK LORENZ, TENANT AS TO 13 ACRE-FEET OF WATER RIGHT AND 10 ACRE-FEET OF ALLOWED PUMPING ALLOCATION)	
TOTAL	0.00	SOLD TO AVERY, MARGARET M	-41.00
N L INDUSTRIES, METAL DIVISION-WESTERN REGION		TOTAL	0.00
SUCCESSOR TO KIRK, MORRIS P AND SON, INC (NOW KNOWN AS GOULD, INC)	62.00	<b>ORANGE COUNTY NURSERY, INC</b>	13.00
TRANSFERRED TO GOULD, INC	-62.00	(SEE ALSO LISTINGS UNDER DEVER, RUTH E; LUETTO, JAKE J; AND RAVERA, MARY)	
TOTAL	0.00	SOLD TO CALIFORNIA DOMESTIC WATER CO (06/30/2010)	-13.00
NORRIS INDUSTRIES, INC (CORPORATE NAMED FROM NORRIS-THERMADOR CORP)		TOTAL	0.00
TRANSFERRED FROM NORRIS-THERMADOR CORP (NAME CHANGED TO N I INDUSTRIES, INC)	138.00	<b>ORCHARD DALE COUNTY WATER DISTRICT</b>	1107.00
TRANSFERRED TO N I INDUSTRIES, INC	-138.00	(NAME CHANGED TO ORCHARD DALE WATER DISTRICT)	
TOTAL	0.00	TRANSFERRED TO ORCHARD DALE WATER DISTRICT	-1107.00
<b>NORRIS-THERMADOR CORP</b>	138.00	TOTAL	0.00
(CORPORATE NAME CHANGED TO NORRIS INDUSTRIES, INC)		<b>ORCHARD DALE WATER DISTRICT</b>	
TRANSFERRED TO NORRIS INDUSTRIES, INC	-138.00	(NAME CHANGED FROM ORCHARD DALE COUNTY WATER DISTRICT)	
TOTAL	0.00	TRANSFERRED FROM ORCHARD DALE COUNTY WATER DISTRICT	
<b>NORTH GATE GARDENS WATER CO</b>	48.00	SUCCESSOR TO CANDLEWOOD COUNTRY CLUB (06/30/2010)	147.00
SOLD TO LONG BEACH, CITY OF	-48.00	TOTAL	1254.00
TOTAL	0.00	<b>ORCHARD PARK WATER CLUB, INC</b>	40.00
NORTHROP CORP		SOLD TO CERRITOS, CITY OF	-40.00
SUCCESSOR IN PART TO FORD MOTOR CO	4.50	TOTAL	0.00
NAME CHANGED TO NORTHROP GRUMMAN SYSTEMS CORORATION	-4.50	<b>ORIENTAL FOODS, INC</b>	27.00
TOTAL	0.00	(NAME CHANGED TO JAN-U-WINE FOODS, INC)	
<b>NORTHROP GRUMMANS SYSTEM CORPORATION</b>		TRANSFERRED TO JAN-U-WINE FOODS, INC	-27.00
NAME CHANGED FROM NORTHROP CORPORATION		TOTAL	0.00
TRANSFERRED FROM NORTHROP CORPORATION	4.50	<b>ORLA CO</b>	6.00
TOTAL	4.50	(JOHN D. WESTRA, TENANT)	
<b>NORWALK, CITY OF</b>	490.00	SOLD TO VONS GROCERY STORES	-6.00
SUCCESSOR TO JUNIOR WATER CO, INC	590.00	TOTAL	0.00
SUCCESSOR TO RYDER, BAYARD	8.00	<b>ORMONDE, VIVA</b>	
SUCCESSOR IN PART TO SANTA FE SPRINGS, CITY OF	179.00	(SEE LISTING UNDER VAN DAM, HANK AND JESSIE)	
SUCCESSOR IN PART TO COUNTY WATER COMPANY VIA EMINENT DOMAIN	456.00	<b>OROPEZA, PABLO AND AURELIA G</b>	1.00
SUCCESSOR IN PART TO MARS PETCARE US, INC.	50.00	(PABLO OROPEZA, JR, TENANT)	
TOTAL	1773.00	(SEE ALSO LISTING UNDER TARR AND MCCOMB OIL CO, LTD)	
<b>NORWALK-LA MIRADA CITY SCHOOL DISTRICT</b>	288.00	SOLD TO BUCKLEY, ARTHUR W AND MARIAN J	-1.00
(NOW KNOWN AS NORWALK-LA MIRADA UNIFIED SCHOOL DISTRICT)		TOTAL	0.00
TRANSFERRED TO NORWALK-LA MIRADA UNIFIED SCHOOL DISTRICT	-288.00	<b>OSINGA, JOHN</b>	5.00
TOTAL	0.00	(LEO NAUTA, TENANT)	
<b>NORWALK-LA MIRADA UNIFIED SCHOOL DISTRICT</b>		SOLD TO BENDETTI, DONALD L, ET AL	-5.00
(FORMERLY KNOWN AS NORWALK-LA MIRADA CITY SCHOOL DISTRICT)		TOTAL	0.00
TRANSFERRED FROM NORWALK-LA MIRADA UNIFIED SCHOOL DISTRICT	288.00	<b>OURIQUE, MANUEL B</b>	
SUCCESSOR IN PART TO EXCELSIOR UNION HIGH SCHOOL DISTRICT	142.00	(SEE LISTING UNDER BORGES, JOHN AND MARY)	
SOLD TO PARK WATER CO	-52.00	OWENS, SEYMOUR	
TOTAL	378.00	(SEE LISTING UNDER PERRICONE, SAM AND SEYMOUR OWENS)	
<b>NORWALK MOBILE LODGE</b>		<b>OWL CONSTRUCTORS</b>	16.00
(SEE LISTING UNDER FLESCHE, ELIZABETH, ETC)		SOLD TO SANTA FE SPRINGS, CITY OF	-16.00
<b>NOTTINGHAM, MABEL E</b>	20.00	TOTAL	0.00
		P B S CORP	
		SUCCESSOR TO CALIFORNIA COTTON OIL CORP	8.00
		DEDICATED TO CERRITOS, CITY OF	-8.00
		TOTAL	0.00
		<b>PABCO BUILDING PRODUCTS, LLC.</b>	
		SUCCESSOR TO PACIFIC COAST BUILDING PRODUCTS, INC.	800.00

<b>TOTAL</b>	<b>800.00</b>			<b>PEERLESS LAND AND WATER CO, INC</b>	986.00
PACIFIC COAST BUILDING PRODUCTS, INC				(NAME CHANGED TO PEERLESS WATER CO)	
SUCCESSOR IN PART TO PACIFIC COAST				TRANSFERRED TO PEERLESS WATER CO	-986.00
PACKAGING CORP	800.00			TOTAL	0.00
SOLD TO PABCO BUILDING PRODUCTS, LLC.	-800.00			<b>PEERLESS WATER CO</b>	
TOTAL	0.00			(NAME CHANGED FROM PEERLESS LAND AND WATER	
PACIFIC COAST PACKAGING CORP				CO, INC)	
SUCCESSOR TO FIBREBOARD CO	1217.00			TRANSFERRED FROM PEERLESS LAND AND WATER	
SOLD IN PART TO CERRITOS, CITY OF	-417.00			CO, INC	986.00
SOLD IN PART TO PACIFIC COAST BUILDING				SOLD TO BELLFLOWER, CITY OF	-986.00
PRODUCTS, INC	-800.00			TOTAL	0.00
TOTAL	0.00			<b>PENDER, MARK L AND MARY VIRGINIA</b>	
PACIFIC CONDOMINIUM MANAGEMENT INC				SUCCESSOR IN PART TO LANGSLET, C ROBERT & SON, INC	2.00
SUCCESSOR TO WATTS LABOR COMMUNITY ACTION				SOLD TO VIRGINIA COUNTRY CLUB	-2.00
COMMITTEE	913.00			TOTAL	0.00
SOLD TO TRACT NUMBER ONE HUNDRED AND EIGHTY				<b>PEREIRA, J C JR, AND EZAURA</b>	27.00
WATER CO	-913.00			SOLD TO GREEN HILLS DEVELOPMENT, INC	-27.00
TOTAL	0.00			TOTAL	0.00
<b>PACIFIC ELECTRIC RAILWAY CO</b>	12.00			<b>PERK/LEWIS FOODS - DIV C H B FOODS</b>	
(GERRIT VAN LEEUWEN OF 15405 SHOEMAKER ROAD,				(FORMERLY KNOWN AS LEWIS FOODS - DIV C H B FOODS, INC)	
NORWALK, TENANT AS TO 11 ACRE-FEET OF WATER				TRANSFERRED FROM LEWIS FOODS - DIV C H B	
RIGHT, AND 9 ACRE-FEET OF ALLOWED PUMPING				FOODS, INC	113.00
ALLOCATION)				SOLD TO SIGNAL HILL, CITY OF	-113.00
(NOW KNOWN AS SOUTHERN PACIFIC TRANSPORTATION CO)				TOTAL	0.00
TRANSFERRED TO SOUTHERN PACIFIC TRANS CO	-12.00			<b>PERRICONE, SAM AND LOUIS ROMOFF</b>	86.00
TOTAL	0.00			(LUER PACKING CO, TENANT)	
<b>PACKERS MUTUAL WATER CO</b>	34.00			SOLD TO PERRICONE, SAM AND SEYMOUR OWENS	-86.00
SOLD TO ADAMS, JULES H	-34.00			TOTAL	0.00
TOTAL	0.00			<b>PERRICONE, SAM AND SEYMOUR OWENS</b>	
<b>PADDISON, EDWARD G AND GRACE M</b>	14.00			SUCCESSOR TO PERRICONE, SAM AND LOUIS ROMOFF	86.00
SOLD IN PART TO MAYWOOD MUTUAL WATER CO NO 3	-10.00			SOLD TO U S GROWERS COLD STORAGE, INC	-86.00
SOLD IN PART TO SCANTLEBURY, ROBERT P	-4.00			TOTAL	0.00
TOTAL	0.00			<b>PETERSON MANUFACTURING CO, INC</b>	58.00
<b>PARADISE MEMORIAL PARK</b>				SOLD TO CBP RESOURCES, INC	-58.00
SUCCESSOR TO CREST HOLDING CORP	16.00			TOTAL	0.00
TOTAL	16.00			<b>PHELPS DODGE COPPER PRODUCTS CORP</b>	312.00
<b>PARAMOUNT, CITY OF</b>				(NOW KNOWN AS PHELPS DODGE BRASS CO-LOS	
(FORMERLY KNOWN AS PARAMOUNT COUNTY WATER DISTRICT)				ANGELES DIVISION)	
TRANSFERRED FROM PARAMOUNT COUNTY WATER				TRANSFERRED TO PHELPS DODGE BRASS CO-LOS	
DISTRICT	2374.00			ANGELES DIVISION	-312.00
SUCCESSOR TO BOOGAARD, JOHN, SUSAN PATRICIA				TOTAL	0.00
BOOGAARD, CORNILIUS W BOOGAARD AND WILLA				<b>PHELPS DODGE BRASS CO-LOS ANGELES DIVISION</b>	
J BOOGAARD	5.00			(FORMERLY KNOWN AS PHELPS DODGE COPPER	
SUCCESSOR TO CENTURY CENTER MUTUAL WATER				PRODUCTS CORP)	
ASSOC	307.00			TRANSFERRED FROM PHELPS DODGE COPPER	
SUCCESSOR TO CENTURY CITY MUTUAL WATER CO, LTD	50.00			PRODUCTS CORP	312.00
SUCCESSOR TO MIDWAY GARDENS MUTUAL				SOLD TO SINCLAIR PAINT CO	-312.00
WATER ASSOC	87.00			TOTAL	0.00
SUCCESSOR TO VAN DIEST WATER CO	60.00			<b>PHOENIX TALLOW CO</b>	
SUCCESSOR IN PART TO PARK WATER CO	3000.00			SUCCESSOR TO BAKER COMMODITIES, INC	119.00
TOTAL	5883.00			SOLD TO BAKER COMMODITIES, INC	-119.00
<b>PARAMOUNT COUNTY WATER DISTRICT</b>	2374.00			TOTAL	0.00
(NOW KNOWN AS PARAMOUNT, CITY OF)				<b>PICO BOYS BASEBALL, INC</b>	
TRANSFERRED TO PARAMOUNT, CITY OF	-2374.00			SUCCESSOR IN PART TO UNION OIL CO OF CALIFORNIA	13.00
TOTAL	0.00			TOTAL	13.00
<b>PARAMOUNT FARMS</b>				<b>PICO COUNTY WATER DISTRICT</b>	2993.00
(SEE LISTING UNDER GOEDHART, HARRY N, ETC)				SUCCESSOR TO ABBOTT, J P, INC	17.00
<b>PARAMOUNT UNIFIED SCHOOL DISTRICT</b>	46.00			SUCCESSOR TO MERRICK, LYMAN B AND GLADYS L	14.00
<b>PARK WATER CO</b>	19674.00			SUCCESSOR IN PART TO NATIONWIDE PROPERTY	
SUCCESSOR TO CERRITOS PARK MUTUAL WATER CO	62.00			DEVELOPMENT, INC	600.00
SUCCESSOR TO UEHLING WATER CO	755.00			(NOW KNOWN AS PICO WATER DISTRICT)	
SUCCESSOR IN PART TO NORWALK-LA MIRADA				TRANSFERRED TO PICO WATER DISTRICT	-3624.00
UNIFIED SCHOOL DISTRICT	52.00			TOTAL	0.00
SUCCESSOR IN PART TO SOUTHERN CALIFORNIA				<b>PICO RIVERA, CITY OF</b>	
WATER CO	72.00			SUCCESSOR TO KLUG, J W DEVELOPMENT CO INC	42.00
SOLD IN PART TO BELL GARDENS, CITY OF	-1914.00			SUCCESSOR TO KRUSE, WALTER G AND	
SOLD IN PART TO COMMERCE, CITY OF	-2400.00			MRS WALTER G KRUSE	9.00
SOLD IN PART TO DOWNEY, CITY OF	-8600.00			SUCCESSOR TO UNION PACKING CO	80.00
SOLD IN PART TO MONTEBELLO, CITY OF	-132.50			SUCCESSOR TO WALNUT IRRIGATION DISTRICT	123.00
SOLD IN PART TO PARAMOUNT, CITY OF	-3000.00			SUCCESSOR IN PART TO PARK WATER CO	2300.00
SOLD IN PART TO PICO RIVERA, CITY OF	-2300.00			SUCCESSOR IN PART TO ROCKVIEW DAIRIES, INC	25.00
SOLD IN PART TO SOUTH GATE, CITY OF	-2000.00			SUCCESSOR IN PART TO SAN GABRIEL VALLEY	
SOLD IN PART TO SOUTHERN CALIFORNIA WATER CO	-267.20			WATER CO	3000.00
SUCCESSOR TO LA HACIENDA WATER COMPANY	1.00			TOTAL	5579.00
TOTAL	2.30			<b>PICO WATER DISTRICT</b>	
<b>PARSONSON, W J</b>	0.00			(FORMERLY KNOWN AS PICO COUNTY WATER DISTRICT)	
<b>PASMA, RUDOLPH AND FRANCES C</b>	8.00			TRANSFERRED FROM PICO COUNTY WATER DISTRICT	3624.00
SOLD TO TRINITY LUTHERAN CHURCH	-8.00			TOTAL	3624.00
TOTAL	0.00			<b>PIEDMONT HEIGHTS WATER CLUB</b>	6.00
<b>PATRICIAN ASSOCIATES, INC AND MAJESTIC REALTY CO</b>				SOLD TO LONG BEACH, CITY OF	-6.00
SUCCESSOR TO SIMON, NORTON INC-MUSEUM OF ART	12.00			TOTAL	0.00
TOTAL	12.00			<b>PIMENTAL, LUCILLE C</b>	13.00
<b>PAULS DAIRY</b>				(RICHARD PIMENTAL AND PIMENTAL DAIRY, TENANTS)	
(SEE LISTING UNDER LUSSMAN, PAUL H JR & ANN AND				SOLD TO COAST PACKING CO	-13.00
SIGFRIED & TRINA L BINGGELI)				TOTAL	0.00
<b>PAYTON, LA VERNE (MRS)</b>	1.00			<b>PINE, JOE</b>	
SOLD TO BEUSING, J	-1.00			(SEE LISTING UNDER NAME OF PINHEIRO, A C AND MARY M)	
TOTAL	0.00			<b>PINHEIRO, A C AND MARY M</b>	102.00
<b>PECOS PARK</b>				(ALDEN LOURENCO, TENANT AS TO 9 ACRE-FEET OF	
SUCCESSOR TO DAIRY VALLEY ASSOCIATES	1.00			WATER RIGHT AND 7 ACRE-FEET OF ALLOWED	
SUCCESSOR TO HOLMES, KYLE R AND GRACE ELLEN	16.00			PUMPING ALLOCATION, AND JOE PINE, TENANT AS TO	
SOLD TO COLWELL CO	-17.00			13 ACRE-FEET OF WATER RIGHT AND 10 ACRE-FEET	
TOTAL	0.00			OF ALLOWED PUMPING ALLOCATION)	



DEDICATED IN PART TO CERRITOS, CITY OF	-4.00		RANCHO SANTA GERTRUDES MUTUAL WATER CO	
SOLD TO SNOW, JAMES M AND ESSIE M	-24.00		(FORMERLY KNOWN AS RANCHO SANTA GERTRUDES	
SOLD IN PART TO SANTA FE SPRINGS, CITY OF	-34.00		MUTUAL WATER SYSTEM)	
SOLD IN PART TO SANTA FE SPRINGS, CITY OF	-40.00		TRANSFERRED FROM RANCHO SANTA GERTURDES	
TOTAL		0.00	MUTUAL WATER SYSTEM	38.00
<b>PINTO, FRED AND MARY</b>	4.00		SOLD TO DOWNEY, CITY OF	-38.00
SOLD TO SAN ANTONIO DAIRY FEEDS CO	-4.00		TOTAL	0.00
TOTAL		0.00	<b>RANCHO SANTA GERTRUDES MUTUAL WATER SYSTEM</b>	38.00
<b>PIRES, FRANK</b>			(NOW KNOWN AS RANCHO SANTA GERTRUDES MUTUAL	
(SEE LISTING UNDER SIMAS, FRANK AND MABEL)			WATER CO)	
<b>PIRES, TONY C AND LAURA C</b>	25.00		TRANSFERRED TO RANCHO SANTA GERTRUDES MUTUAL	
DEDICATED TO CERRITOS, CITY OF	-25.00		WATER CO	-38.00
TOTAL		0.00	TOTAL	0.00
<b>PLAA, MICHEL</b>			RANDALL, B WILLIAM AND YVONNE E	
(SEE LISTING UNDER MOCHO, JEAN AND MICHEL PLAA)			SUCCESSOR IN PART TO ZYLSTRA, JOHN AND LEONARD J	8.00
<b>PLUNKETT, DONALD R</b>	42.00		SOLD TO CERRITOS-PACIFIC DEVELOPMENT CO	-8.00
(NOW KNOWN AS PLUNKETT WATER CO)			TOTAL	0.00
TRANSFERRED TO PLUNKETT WATER CO	-42.00		RANDALL, VILLIS	
TOTAL		0.00	SUCCESSOR TO BERTHA BUILDING CO	4.00
PLUNKETT WATER CO			TRANSFERRED TO RANDALL, VILLIS FAMILY TRUST, WITH	
(FORMERLY KNOWN AS PLUNKETT, DONALD R)			VILLIS RANDALL AS SETTLOR/TRUSTEE	-4.00
TRANSFERRED FROM PLUNKETT, DONALD R	42.00		TOTAL	0.00
SUCCESSOR TO ERICKSON, JOHN A	2.00		RANDALL, VILLIS FAMILY TRUST, WITH VILLIS RANDALL AS	
SOLD TO ERICKSON, JOHN A	-22.00		SETTLOR/TRUSTEE	
SOLD IN PART TO COUNTY WATER CO (09-6-68)	-20.00		TRANSFERRED FROM RANDALL, VILLIS	4.00
SOLD IN PART TO COUNTY WATER CO (10-1-78)	-2.00		TRANSFERRED TO RANDALL, VILLIS FAMILY TRUST, WITH	
TOTAL		0.00	LINDA RANDALL MEIER AND BRENDA RANDALL FREIBERG	
POHATON CORP			AS CO-TRUSTEES	-4.00
SUCCESSOR TO PYLMAN, RALPH AND IDA	10.00		TOTAL	0.00
SOLD TO LAKEWOOD, CITY OF	-10.00		<u>RANDALL, VILLIS FAMILY TRUST, WITH LINDA RANDALL MEIER</u>	
TOTAL		0.00	<u>AND BRENDA RANDALL FREIBERG AS CO-TRUSTEES</u>	
POLO PROPERTIES, LTD			TRANSFERRED FROM RANDALL, VILLIS FAMILY TRUST,	
SUCCESSOR TO GOLDEN WOOL CO	8.00		WITH VILLIS RANDALL AS SETTLOR/TRUSTEE	4.00
SOLD TO TUCKER, WILLIAM M, RICARDO HESS VAHRENHOLT			TOTAL	4.00
AND ROBERTO HESS VAHRENHOLT	-8.00		RANGERS DIE CASTING CO	
TOTAL		0.00	SUCCESSOR TO BOER, ADRIAN AND JULIA	9.00
<b>POMERING TRACT WATER ASSOC</b>	26.00		DEDICATED TO CERRITOS, CITY OF	-9.00
SOLD TO DOWNEY, CITY OF	-26.00		TOTAL	0.00
TOTAL		0.00	<b>RAVERA, MARY</b>	31.00
<b>POOL, CLARENCE</b>	19.00		(ORANGE COUNTY NURSERY, INC, TENANT)	
SOLD TO HAMM, THEO BREWING CO	-19.00		SOLD IN PART TO LIBERTY VEGETABLE OIL CO	-12.00
TOTAL		0.00	SOLD IN PART TO NEW ENGLAND LIFE INSURANCE CO	-19.00
<b>PORTE, GARRET AND CECELIA</b>	28.00		TOTAL	0.00
SOLD TO WHITTIER, CITY OF	-28.00		<b>RAVERA, ZELMA</b>	2.00
TOTAL		0.00	SOLD TO MARRIOTT CORP	-2.00
<b>POSTMA, VERONICA</b>	13.00		TOTAL	0.00
SOLD TO SOUTHERN PACIFIC CO	-13.00		<b>RAWLINS INVESTMENT CORP</b>	53.00
TOTAL		0.00	(ROCKVIEW MILK FARMS, INC, TENANT)	
<b>POWELL, C H</b>	1.00		SOLD TO ROCKVIEW DAIRIES, INC	-53.00
SOLD TO EDWARDS, ART	-1.00		TOTAL	0.00
TOTAL		0.00	REDEVELOPMENT AGENCY OF THE CITY OF SANTA FE SPRINGS	
<b>POWERINE OIL CO</b>	627.00		SUCCESSOR TO SHRINERS HOSPITALS FOR CRIPPLED	
SUCCESSOR TO HORSESHOE CATTLE CO	268.00		CHILDREN AND THE LOS ANGELES SOCIETY FOR	
SUCCESSOR TO SMITH, RALPH E, ET AL	56.00		THE PREVENTION OF CRUELTY TO ANIMALS	6.00
SOLD IN PART TO SANTA FE SPRINGS, CITY OF	-700.00		SUCCESSOR TO SIEMON, JAMES E	12.00
SOLD IN PART TO SOUTH MONTEBELLO IRRIGATION DIST-251.00			SOLD IN PART TO SANTA FE SPRINGS, CITY OF	-6.00
TOTAL		0.00	SOLD IN PART TO SANTA FE SPRINGS, CITY OF	-12.00
<b>PREEM, JOHN</b>	0.00		TOTAL	0.00
PRESLEY DEVELOPMENT CO			REED, DAVID M	
SUCCESSOR TO DE BIE, HENRY JR, AND JESSIE	14.00		(SEE LISTING UNDER MUELLER, JULES A AND DAVID M REED)	
SUCCESSOR TO DE HOOG, MARTIN AND ADRIANA	10.00		<b>REES, HAL</b>	0.00
SUCCESSOR TO FERREIRA, MARY A	1.00		<b>REEVES TRACT WATER CO</b>	29.00
SUCCESSOR TO KAMSTRA, WILLIAM AND BERTHA	28.00		SOLD TO COUNTY WATER CO	-29.00
SUCCESSOR TO OOSTEN, MARINUS AND ANTHONIA	13.00		TOTAL	0.00
SUCCESSOR TO ZANDVLIET, ANNA A	6.00		<b>REINALDA, CLARENCE</b>	98.00
SUCCESSOR IN PART TO BOERSMA, FRANK AND ANGIE	13.00		<b>RELIANCE DAIRY FARMS</b>	
SUCCESSOR IN PART TO FISKE, ALFRED JR AND AGGIE	2.00		SOLD IN PART TO LIBERTY VEGETABLE OIL CO	-11.00
SUCCESSOR IN PART TO GIACOMI, ALFRED AND JENNIE	31.00		SOLD IN PART TO MAYWOOD MUTUAL WATER CO NO 3	-17.00
DEDICATED TO CERRITOS, CITY OF	-118.00		SOLD IN PART TO ROCKVIEW DAIRIES, INC	-70.00
TOTAL		0.00	TOTAL	0.00
PRUDENTIAL INSURANCE CO OF AMERICA, THE			RELLUF REALTY, INC	
SUCCESSOR IN PART TO STAUFFER CHEMICAL CO	76.00		SUCCESSOR TO SOUTHERN PACIFIC	
SOLD TO CERRITOS, CITY OF	-76.00		TRANSPORTATION CO	12.00
TOTAL		0.00	SOLD TO SIMON, NORTON INC-MUSEUM OF ART	-12.00
<b>PYLMAN, RALPH AND IDA</b>	10.00		TOTAL	0.00
SOLD TO POHATON CORP	-10.00		<b>RESEARCH BUILDING CORP</b>	9.00
TOTAL		0.00	(DR RUSSELL B CLARK, TENANT)	
<b>QUALITY MEAT PACKING CO</b>	30.00		SOLD TO CLARK, RUSSELL B	-9.00
SOLD TO KAL KAN FOODS, INC	-30.00		TOTAL	0.00
TOTAL		0.00	<b>RICHFIELD OIL CORP</b>	57.00
R & C DEVELOPERS			(NOW KNOWN AS ATLANTIC RICHFIELD CO)	
SUCCESSOR TO COLWELL CO, THE	17.00		TRANSFERRED TO ATLANTIC RICHFIELD CO	-57.00
DEDICATED TO CERRITOS, CITY OF	-17.00		TOTAL	0.00
TOTAL		0.00	<b>RICHLAND FARM WATER CO</b>	173.00
RAH ASSOCIATES			(NOW KNOWN AS RICHLAND FARMS MUTUAL WATER CO)	
SUCCESSOR TO ROYDEN, HERBERT N	25.00		TRANSFERRED TO RICHLAND FARMS MUTUAL	
SOLD TO FRAMPTON, WILLIAM H	-25.00		WATER CO	-173.00
TOTAL		0.00	TOTAL	0.00
<b>RALPHS GROCERY CO</b>	0.00		RICHLAND FARMS MUTUAL WATER CO	
<b>RAMSEY, ARTHUR D AND JAMES A</b>	4.00		(FORMERLY KNOWN AS RICHLAND FARM WATER CO)	
SOLD TO FIRST CHRISTIAN CHURCH OF CERRITOS			TRANSFERRED FROM RICHLAND FARM WATER CO	173.00
VIA HAL REES	-4.00		SOLD TO COMPTON, CITY OF	-173.00
TOTAL		0.00	TOTAL	0.00

<b>RIETKERK, GEORGE AND CORNELIA</b>	6.00		<b>TOTAL</b>	<b>6.00</b>
SOLD TO HARADA BROTHERS	-6.00		<b>ROSS, FRANK J</b>	2.00
TOTAL	0.00		SOLD TO VAN DIEST WATER CO	-2.00
<b>RIO HONDO COUNTRY CLUB</b>			TOTAL	0.00
(SEE LISTING UNDER STAMPS, JAMES L, ETC)			<b>ROTH, ERNEST D AND EVA</b>	
<b>RIOS, ERASMO</b>			(SEE LISTING UNDER FLESCHE, ELIZABETH)	
(SEE LISTING UNDER SALCIDO, ESTHER AND JESUS RIOS)			<b>ROUKEMA, ED</b>	0.00
<b>RIOS, JESUS</b>			<b>ROYDEN, HERBERT N</b>	25.00
(SEE LISTING UNDER SALCIDO, ESTHER AND JESUS RIOS)			SOLD TO RAH ASSOCIATES	-25.00
RIOS, REBECCA AND JESUS RIOS AND ERASMO RIOS			TOTAL	0.00
(FORMERLY KNOWN AS SALCIDO, ESTHER AND JESUS RIOS			<b>RUCHTI BROTHERS</b>	25.00
(ERASMO RIOS, TENANT))			SOLD TO WESTERN WATER CO	-25.00
TRANSFERRED FROM SALCIDO, ESTHER AND JESUS RIOS			TOTAL	0.00
(ERASMO RIOS, TENANT)	3.00		<b>RUGGIERI, FRANK AND VADA</b>	1.00
SOLD TO OLTMANS CONSTRUCTION CO	-3.00		(SEE ADDITIONAL LISTING BELOW)	
TOTAL	0.00		SOLD TO SOUTHERN CALIFORNIA HOSPITAL, INC	-1.00
RIPHAGEN, VERNON E AND HELEN R			TOTAL	0.00
SUCCESSOR IN PART TO ALBERS, J N AND NELLIE	2.00		<b>RUGGIERI, FRANK &amp; VADA AND SELDEEN, DAVID &amp; FAY</b>	18.00
SOLD TO B B, LTD	-2.00		(RAY MITCHELL, TENANT)	
TOTAL	0.00		DEDICATED TO CERRITOS, CITY OF	-18.00
<b>RIPPY, FRANCINE</b>			TOTAL	0.00
SUCCESSOR IN PART TO HATHAWAY FAMILY QTIP			<b>RYAN, THOMAS S AND DOROTHY J</b>	15.00
TRUST	1.85		SOLD TO CERRITOS, CITY OF	-15.00
SUCCESSOR IN PART TO HATHAWAY FAMILY			TOTAL	0.00
SURVIVOR'S TRUST	2.22		RYDER, BAYARD	
TOTAL	4.07		SUCCESSOR TO ISHII, JUGORA AND MUMENO	8.00
ROBERTSON, BOBBY RAY, JR			SOLD TO NORWALK, CITY OF	-8.00
(SEE LISTING UNDER TUCKER, WILLIAM M AND/OR			TOTAL	0.00
BOBBY RAY ROBERTSON, JR)			RYLAARSDAM, SIMON AND MARY JANE	1.00
<b>ROCHA, FRANK J, JR AND ELSIE M</b>	10.00		CONDEMNED AND TRANSFERRED TO A B C UNIFIED	
SOLD TO NEWPORT SHORES BUILDERS	-10.00		SCHOOL DISTRICT	-1.00
TOTAL	0.00		TOTAL	0.00
<b>ROCKVIEW DAIRIES, INC</b>			<b>RYPKEMA, SAM AND TENA</b>	6.00
SUCCESSOR TO DE GROOT, PETE	12.00		SOLD TO CLARK, RUSSELL B	-6.00
SUCCESSOR TO RAWLINS INVESTMENT CORP	53.00		TOTAL	0.00
SUCCESSOR TO STRUIKMAN, LOUIS AND ALICE, ETC	46.00		SAFEWAY STORES, INC	
SUCCESSOR TO ZUIDERVAART, DICK AND JANNA	1.00		SUCCESSOR TO MESA-BERGER CO	14.00
SUCCESSOR IN PART TO CLASSIC DEVELOPMENT CO	8.00		DEDICATED TO CERRITOS, CITY OF	-14.00
SUCCESSOR IN PART TO RELIANCE DAIRY FARMS	70.00		TOTAL	0.00
SOLD IN PART TO DOWNEY, CITY OF	-90.00		<b>ST JOHN BOSCO SCHOOL</b>	42.00
SOLD IN PART TO PICO RIVERA, CITY OF	-25.00		<b>SAITO, JAMES H AND YOSHINO</b>	2.00
SUCCESSOR TO VALLEY CHRISTIAN SCHOOLS	26.00		SOLD TO MAPE INDUSTRIES	-2.00
TOTAL	101.00		TOTAL	0.00
<b>ROCKVIEW MILK FARMS, INC</b>			<b>SALCIDO, ESTHER AND JESUS RIOS</b>	3.00
(SEE LISTING UNDER RAWLINS INVESTMENT CORP)			(ERASMO RIOS, TENANT)	
<b>ROCKY MOUNTAIN INDUSTRIES, INC</b>	0.00		(NOW KNOWN AS RIOS, REBECCA AND JESUS RIOS AND	
(DOES NOT OWN WATER RIGHT, EXCEPT TO THE EXTENT			ERASMO RIOS)	
THAT IT MAY CONTRACT TO LEASE OR PURCHASE SUCH			TRANSFERRED TO RIOS, REBECCA AND JESUS RIOS AND	
RIGHT FROM A PARTY TO THE JUDGMENT)			ERASMO RIOS	-3.00
<b>RODRIGUES, JOHN, EMILY S RODRIGUES, AND JOHN</b>			TOTAL	0.00
<b>RODRIGUES, JR</b> (SEE ALSO BELOW)	4.00		SAMPSON, WILLIAM C AND MILDRED S	
SOLD TO SANTA FE SPRINGS, CITY OF	-4.00		SUCCESSOR TO BOTHOF, PETER	5.00
TOTAL	0.00		SOLD TO HORSESHOE CATTLE CO VIA HALOPOFF	-5.00
<b>RODRIGUES, JOHN AND JOHN RODRIGUES, JR</b>	1.00		TOTAL	0.00
SOLD TO COUNTY WATER CO	-1.00		SAN ANTONIO DAIRY FEEDS CO	
TOTAL	0.00		SUCCESSOR TO PINTO, FRED AND MARY	4.00
<b>ROETHLISBERGER, FRIEDA</b>			SOLD TO CERRITOS, CITY OF	-4.00
(SEE LISTING UNDER NAME OF LUOND, JOE)			TOTAL	0.00
<b>ROGERS, PATRICIA L DAVIS, AKA PATRICIA L DAVIS</b>	2.00		<b>SAN GABRIEL VALLEY WATER CO</b>	5462.00
SOLD TO EAGLETON, GAIL H	-2.00		SUCCESSOR TO BEVERLY PARK PLACE	17.00
TOTAL	0.00		SUCCESSOR TO (KING) MRS PAUL Y HOMER	14.00
<b>ROMAN CATHOLIC ARCHBISHOP OF LOS ANGELES, THE</b>	341.00		SUCCESSOR TO MUTUAL WATER OWNERS	
COMBINED WITH AND TRANSFERRED FROM THE			ASSOCIATION OF LOS NIETOS	39.00
ARCHDIOCESE OF LOS ANGELES EDUCATION			SUCCESSOR TO WEST GATEWAY MUTUAL WATER CO	84.00
AND WELFARE CORP	6.00		SOLD IN PART TO PICO RIVERA, CITY OF	-3000.00
TOTAL	347.00		SOLD IN PART TO CENTRAL BASIN MUNICIPAL	
<b>ROMBERG, GLADYS MARIE</b>			WATER DISTRICT	-50.65
(SEE LISTING UNDER BOOTSMAN, BERNARD WILLIAM, CARRIE			TOTAL	2565.35
AGNES VAN DAM AND GLADYS MARIE ROMBERG)			<b>SANTANA, JOE AND PALMIRA</b>	8.00
<b>ROMBOUT, ALOIS M</b>	0.00		SOLD TO CERRITOS JUNIOR COLLEGE DISTRICT	-8.00
<b>ROMOFF, LOUIS</b>			TOTAL	0.00
(SEE LISTING UNDER PERRICONE, SAM)			SANTA FE LAND IMPROVEMENT CO	
<b>ROSALES, ELVIRA C</b>	3.00		(FORMERLY KNOWN AS CENTRAL MANUFACTURING	
ROSING, LENORE AND PHYLLIS SCHWARTZ, <b>SUCCESSOR</b>			DISTRICT, INC)	
<b>TRUSTEES OF THE MAURICE I SESSLER TRUST</b>			TRANSFERRED FROM CENTRAL MANUFACTURING	
TRANSFERRED FROM SESSLER, CELIA, TRUSTEE OF THE			DISTRICT, INC	660.00
MAURICE I SESSLER TRUST	6.00		DEDICATED TO VERNON, CITY OF	-660.00
TRANSFERRED TO ROSING, LENORE AND PHYLLIS			TOTAL	0.00
SCHWARTZ, TENANTS IN COMMON	-6.00		<b>SANTA FE SPRINGS, CITY OF</b>	404.00
TOTAL	0.00		SUCCESSOR TO BARCELÓS, JOHN AND GUILHERMINA	13.00
ROSING, LENORE AND PHYLLIS SCHWARTZ, <b>TENANTS IN</b>			SUCCESSOR TO CARMENITA COMMERCE CENTER	54.00
<b>COMMON</b>			SUCCESSOR TO CHASE MANHATTAN BANK	1.00
TRANSFERRED FROM ROSING, LENORE AND PHYLLIS			SUCCESSOR TO CONTEAS, NICHOLAS C AND	
SCHWARTZ, SUCCESSOR TRUSTEES OF THE MAURICE			P BASIL LAMBROS	1.00
I SESSLER TRUST	6.00		SUCCESSOR TO COPP EQUIPMENT CO, INC AND	
TRANSFERRED TO ROSING, LENORE, TRUSTEE UNDER			HUMPHRIES INVESTMENT, INC	6.00
THE LENORE ROSING INTER VIVOS TRUST AGREEMENT			SUCCESSOR TO COWLITZ AMUSEMENTS, INC	4.00
AND PHYLLIS SCHWARTZ	-6.00		SUCCESSOR TO DUNN INDUSTRIAL PROPERTIES CORP	19.00
TOTAL	0.00		SUCCESSOR TO EAGLETON, MARGARET S	56.00
<b>ROSING, LENORE, TRUSTEE UNDER THE LENORE ROSING</b>			SUCCESSOR TO FROST, JESS L AND DOLORES	4.00
<b>INTER VIVOS TRUST AGREEMENT AND PHYLLIS SCHWARTZ</b>			SUCCESSOR TO HUNSAKER, RICHARD C	2.00
TRANSFERRED FROM ROSING, LENORE AND PHYLLIS			SUCCESSOR TO JENKINS REALTY MUTUAL WATER CO	8.00
SCHWARTZ, TENANTS IN COMMON	6.00		SUCCESSOR TO KALICO, INC	4.00

SUCCESSOR TO LAKEWOOD PIPE CO	10.00		
SUCCESSOR TO LAUTRUP, NORMAN AND IRMA	24.00		
SUCCESSOR TO LEE DEANE PRODUCTS INC	1.00		
SUCCESSOR TO LIBERTY VEGETABLE OIL CO	34.00		
SUCCESSOR TO LUCAS, JOE	7.00		
SUCCESSOR TO MARRIOTT CORP	2.00		
SUCCESSOR TO NEW LIFE COMMUNITY CHURCH	10.00		
SUCCESSOR TO OWL CONSTRUCTORS	16.00		
SUCCESSOR TO RODRIGUES, JOHN, EMILY S RODRIGUES, AND JOHN RODRIGUES, JR	4.00		
SUCCESSOR TO SMITH, PECKHAM AND PECKHAM	1.00		
SUCCESSOR TO SOUTHERN CALIFORNIA HOSPITAL INC	1.00		
SUCCESSOR TO SUNSET CEMETERY ASSOC	21.00		
SUCCESSOR TO UNITED STATES STEEL CORP	141.00		
SUCCESSOR TO VANDERHAM, JOHN AND NELL M	16.00		
SUCCESSOR IN PART TO BARTSMA, SAM AND BIRDIE	20.00		
SUCCESSOR IN PART TO CLARK, RUSSELL B	9.00		
SUCCESSOR IN PART TO COLLINSWORTH, J E	3.00		
SUCCESSOR IN PART TO DUNN, L AND M	11.00		
SUCCESSOR IN PART TO FLINTKOTE CO, THE	200.00		
SUCCESSOR IN PART TO HATHAWAY CO	8.00		
SUCCESSOR IN PART TO HATHAWAY RANCH	11.10		
SUCCESSOR IN PART TO HATHAWAY RANCH	16.68		
SUCCESSOR IN PART TO HOUSEMAN, THEODORE R AND LEONA, M	6.00		
SUCCESSOR IN PART TO MUSSACHIA, CARL A, FRANCIS J MUSSACHIA, ANTHONY G MUSSACHIA JR, ANNA MARIE CAOLE AS TO UNDIVIDED ONE-FOURTH INTEREST	6.00		
SUCCESSOR IN PART TO NATIONWIDE PROPERTY DEVELOPMENT CO, INC	142.00		
SUCCESSOR IN PART TO OFFINGA, WILLIAM AND SON, INCLUDING SIDNEY OFFINGA	14.00		
SUCCESSOR IN PART TO PINHEIRO, A C AND MARY M	34.00		
SUCCESSOR IN PART TO PINHEIRO, A C AND MARY M	40.00		
SUCCESSOR IN PART TO POWERINE OIL CO	700.00		
SUCCESSOR IN PART TO REDEVELOPMENT AGENCY OF THE CITY OF SANTA FE SPRINGS	6.00		
SUCCESSOR IN PART TO REDEVELOPMENT AGENCY OF THE CITY OF SANTA FE SPRINGS	12.00		
SUCCESSOR IN PART TO SOUTHERN PACIFIC INDUSTRIAL DEV CO	38.00		
SUCCESSOR IN PART TO SOUTHERN PACIFIC INDUSTRIAL DEV CO	74.00		
SUCCESSOR IN PART TO SUBURBAN WATER SYSTEMS	2404.00		
SOLD IN PART TO NORWALK, CITY OF	-179.00		
SOLD IN PART TO SUBURBAN WATER SYSTEMS	-404.00		
<b>TOTAL</b>	<b>4035.78</b>		
SANTA FE SPRINGS PROPERTIES			
SUCCESSOR TO GABBY LOUISE, INC	46.00		
SOLD TO MAYWOOD MUTUAL WATER CO NO 3	-46.00		
<b>TOTAL</b>	<b>0.00</b>		
SANWA BANK CALIFORNIA, FORMERLY LLOYDS BANK CALIFORNIA, FORMERLY FIRST WESTERN BANK AND TRUST CO, AS TRUSTEE PURSUANT TO LAST WILL AND TESTAMENT OF TONY CORDEIRO, DECEASED			
SUCCESSOR IN PART TO CORDEIRO, MARY AND SANWA BANK CALIFORNIA, FORMERLY LLOYDS BANK CALIFORNIA, FORMERLY FIRST WESTERN BANK AND TRUST CO, AS TRUSTEE PURSUANT TO LAST WILL AND TESTAMENT OF TONY CORDEIRO, DECEASED	18.50		
(NOW KNOWN AS UNITED CALIFORNIA BANK, FORMERLY SANWA BANK CALIFORNIA, FORMERLY LLOYDS BANK CALIFORNIA, FORMERLY FIRST WESTERN BANK AND TRUST CO, AS TRUSTEE PURSUANT TO LAST WILL AND TESTAMENT OF TONY CORDEIRO, DECEASED)			
TRANSFERRED TO UNITED CALIFORNIA BANK, FORMERLY SANWA BANK CALIFORNIA, FORMERLY LLOYDS BANK CALIFORNIA, FORMERLY FIRST WESTERN BANK AND TRUST CO, AS TRUSTEE PURSUANT TO LAST WILL AND TESTAMENT OF TONY CORDEIRO, DECEASED	-18.50		
<b>TOTAL</b>	<b>0.00</b>		
<b>SASAKI BROTHERS RANCH, INC</b>	26.00		
SOLD TO SCHOLLE CONTAINER CORP	-26.00		
<b>TOTAL</b>	<b>0.00</b>		
<b>SATIVA-LOS ANGELES COUNTY WATER DISTRICT</b>	<b>474.00</b>		
SAVAGE, WILLIAM			
SUCCESSOR TO H R M LAND COMPANY	3.00		
SOLD TO CERRITOS, CITY OF	-3.00		
<b>TOTAL</b>	<b>0.00</b>		
<b>SCANTLEBURY, ROBERT P</b>			
SUCCESSOR TO PADDISON, EDWARD G AND GRACE M	4.00		
<b>TOTAL</b>	<b>4.00</b>		
<b>SCHILDER, BEN JR, AND ANNA</b>	22.00		
SOLD TO MAYWOOD MUTUAL WATER CO NO 3	-22.00		
<b>TOTAL</b>	<b>0.00</b>		
<b>SCHMID, CARL AND OLGA</b>	14.00		
SOLD TO BENFID REALTY CO	-14.00		
<b>TOTAL</b>	<b>0.00</b>		
SCHOLLE CONTAINER CORP			
SUCCESSOR TO SASAKI BROTHERS, INC (NOW KNOWN AS SCHOLLE CORP)	26.00		
TRANSFERRED TO SCHOLLE CORP	-26.00		
<b>TOTAL</b>	<b>0.00</b>		
SCHOLLE CORP (FORMERLY KNOWN AS SCHOLLE CONTAINER CORP)		26.00	
TRANSFERRED FROM SCHOLLE CONTAINER CORP		-26.00	
SOLD TO WESTERN WATER CO			-26.00
<b>TOTAL</b>			<b>0.00</b>
SCHOUTEN, HANS AND BARBARA			
SUCCESSOR IN PART TO VAN RUITEN, THOMAS G AND INGRID K		2.00	
SOLD TO DOLAN, JAMES E AND PATRICIA ANN AND THOMAS P			-2.00
<b>TOTAL</b>			<b>0.00</b>
SCHUSTER, DICK J			
SUCCESSOR TO BROOKS, MILO B AND EVA		3.00	
SOLD TO HORSESHOE CATTLE CO			-3.00
<b>TOTAL</b>			<b>0.00</b>
<b>SCHUUR, A (MRS)</b>			
<b>SCHUURMAN, JOHN AND ISABEL</b>		12.00	
(JAMES SIEPERDA, TENANT)			
SOLD TO MAYFAIR SALES CO, INC			-12.00
<b>TOTAL</b>			<b>0.00</b>
SCHWARTZ, PHYLLIS (SEE LISTING UNDER ROSING, LENORE & PHYLLIS SCHWARTZ)			
SCHWORER, WILLIAM J, JR			
SUCCESSOR TO SUTTON, E A AND RAMONA		31.00	
SOLD TO GRANT, ROBERT H, DEVELOPER, INC			-31.00
<b>TOTAL</b>			<b>0.00</b>
S D C, INC			
SUCCESSOR TO VANDER WALL, HARRY J AND MARIAN E		10.00	
DEDICATED TO CERRITOS, CITY OF			-10.00
<b>TOTAL</b>			<b>0.00</b>
<b>SELDEEN, DAVID AND FAY</b>			
(SEE LISTING UNDER RUGGIERI, FRANK & VADA AND DAVID & FAY SELDEEN)			
<b>SEPTEMBER PROPERTIES, LLC</b>			
SUCCESSOR TO BOWEN, JOHN H., TRUSTEE OF THE JOHN H. BOWEN TRUST		22.00	
<b>TOTAL</b>			<b>22.00</b>
SESSLER, CELIA, TRUSTEE OF THE MAURICE I SESSLER TRUST (FORMERLY KNOWN AS SESSLER, MAURICE I)			
TRANSFERRED FROM SESSLER, MAURICE I		6.00	
TRANSFERRED TO LENORE ROSING AND PHYLLIS SCHWARTZ, SUCCESSOR TRUSTEES OF THE MAURICE I SESSLER TRUST			-6.00
<b>TOTAL</b>			<b>0.00</b>
<b>SESSLER, MAURICE I</b>		6.00	
(NOW KNOWN AS SESSLER, CELIA, TRUSTEE OF THE MAURICE I SESSLER TRUST			
TRANSFERRED TO SESSLER, CELIA, TRUSTEE OF THE MAURICE I SESSLER TRUST			-6.00
<b>TOTAL</b>			<b>0.00</b>
<b>SEVEN-UP/RC BOTTLING CO OF SOUTHERN CALIFORNIA, INC</b>			
SUCCESSOR TO ASSOCIATED BEVERAGE CO, INC		69.00	
<b>TOTAL</b>			<b>69.00</b>
<b>SHAFFER, CHRIS AND CELIA I</b>		6.00	
SOLD TO CERRITOS, CITY OF			-6.00
<b>TOTAL</b>			<b>0.00</b>
SHAPELL, NATHAN			
SUCCESSOR TO SYBRANDY, ROY AND ANNE		23.00	
SOLD TO DERBY CORP, ET AL			-23.00
<b>TOTAL</b>			<b>0.00</b>
SHATTUCK, J R AND DEBRA			
SUCCESSOR TO BORDATO, MICHEL AND ANNA M		10.00	
DEDICATED TO CERRITOS, CITY OF			-10.00
<b>TOTAL</b>			<b>0.00</b>
<b>SHAYMAN AND WHARRAM, A PARTNERSHIP, CONSISTING OF JOHN W SHAYMAN AND FRANCIS O WHARRAM</b>		2.00	
SOLD TO SHAYMAN, JOHN W			-2.00
<b>TOTAL</b>			<b>0.00</b>
SHAYMAN, JOHN W			
SUCCESSOR TO SHAYMAN AND WHARRAM		2.00	
SOLD TO 11409 CARSON LTD (C/O SPONGBERG, KIRKLAND AND BLACK)			-2.00
<b>TOTAL</b>			<b>0.00</b>
<b>SHELL OIL CO</b>			
(SEE LISTING UNDER SLUSHER, MARGARET F)			
SUCCESSOR TO SHIBA, TADAO AND HARUME SHIBA AND SUSUMU SHIBA AND MITSUKO SHIBA		6.00	
SOLD TO EQUILON ENTERPRISES, LLC			-6.00
<b>TOTAL</b>			<b>0.00</b>
<b>SHELTER SUPERIOR DAIRY</b>			
(SEE LISTING UNDER NELSON, OTELIA AND ROBERT)			
SHENG, PING LING			
SUCCESSOR IN PART TO WELLS, RICHARD A, ET AL		1.00	
SOLD TO CERRITOS, CITY OF			-1.00
<b>TOTAL</b>			<b>0.00</b>
<b>SHIBA, TADAO AND HARUME SHIBA AND SUSUMU SHIBA AND MITSUKO SHIBA</b>		6.00	
SOLD TO SHELL OIL COMPANY			-6.00
<b>TOTAL</b>			<b>0.00</b>
<b>SHIOZAKI, YAHIKO &amp; KIYOKO AND KEN &amp; GRACE SHIOZAKI</b>		5.00	
SOLD TO CERRITOS, CITY OF			-5.00
<b>TOTAL</b>			<b>0.00</b>
SHOEMAKER PARTNERSHIP			

SUCCESSOR TO GREEN HILLS DEVELOPMENT CO	8.00	SUCCESSOR TO MODERN IMPERIAL CO	57.00
SOLD TO LAKEWOOD, CITY OF	-8.00	SUCCESSOR TO MOSS, D S & LILLIAN AND	
TOTAL	0.00	JEROME D & JOYCE MACK	4.00
<b>SHORE-PLOTKIN ENTERPRISES, INC</b>	0.00	SOLD TO HORSESHOE CATTLE CO	-4.00
(SHORE-CALNEVAR, INC-TENANT)		SOLD TO POWERINE OIL CO	-56.00
SHRINERS HOSPITALS FOR CRIPPLED CHILDREN AND THE		SOLD TO SOMERSET MUTUAL WATER CO	-1.00
LOS ANGELES SOCIETY FOR THE PREVENTION OF		TOTAL	0.00
CRUELTY TO ANIMALS		SMITH, REX M	
SUCCESSOR TO SLUSHER, MARGARET F	6.00	SUCCESSOR TO SMITH, MARGARET M	24.00
SOLD TO REDEVELOPMENT AGENCY OF THE CITY OF		SOLD TO AQUA CAPITAL MANAGEMENT LP	-24.00
SANTA FE SPRINGS	-6.00	TOTAL	0.00
TOTAL	0.00	<b>SMITH, WIRT</b>	11.00
<b>SIEMON, J E</b>	12.00	SOLD TO DUNN, L AND M	-11.00
SOLD TO REDEVELOPMENT AGENCY OF THE CITY		TOTAL	0.00
OF SANTA FE SPRINGS	-12.00	<b>SMOORENBURG, WILLIAM, AND NICK J LOOGMAN</b>	17.00
TOTAL	0.00	(SMOORENBURG AND LOOGMAN, A PARTNERSHIP	
<b>SIEPERDA, JAMES</b>		OF WILLIAM SMOORENBURG AND NICK J. LOOGMAN,	
(SEE LISTING UNDER SCHURMAN, JOHN AND ISABEL)		OPERATING WELL FACILITY)	
<b>SIERRA RESTAURANT CORP</b>	0.00	SOLD TO BENFID REALTY CO	-17.00
SIEVERS, ROBERT L AND BETTY		TOTAL	0.00
SUCCESSOR TO FELSANTHAL, JULIUS AND MARGA	1.00	SMURFIT-STONE CONTAINER ENTERPRISES, INC	
DEDICATED TO CERRITOS, CITY OF	-1.00	NAME CHANGED FROM JEFFERSON SMURFIT CORPORATION	
TOTAL	0.00	TRANSFERRED FROM JEFFERSON SMURFIT	
<b>SIGNAL HILL, CITY OF</b>	1340.00	CORPORATION	1058.00
SUCCESSOR TO ATCHISON, TOPEKA AND		SOLD IN PART TO AQUA CAPITAL MANAGEMENT LP	-1057.00
SANTA FE RAILWAY CO, THE	99.00	SOLD TO AQUA CAPITAL MANAGEMENT LP	-1.00
SUCCESSOR TO COAST WATER CO	470.00	TOTAL	0.00
SUCCESSOR TO PERK/LEWIS FOODS-DIV C H B FOODS	113.00	SNOW, JAMES M AND ESSIE M	
TOTAL	2022.00	SUCCESSOR IN PART TO PINHEIRO, A C AND MARY M	24.00
<b>SIMAS, FRANK AND MABEL</b>	9.00	DEDICATED TO CERRITOS, CITY OF	-24.00
(FRANK PIRES, TENANT)		TOTAL	0.00
SOLD TO LINWOOD HOMES, INC	-9.00	<b>SNOZZI, LEO AND SYLVIA</b>	42.00
TOTAL	0.00	SOLD TO KLUG, J W, DEVELOPMENT CO, INC	-42.00
SIMMONS, ALICE L		TOTAL	0.00
(ALSO KNOWN AS SIMMONS, ALICE LORRAINE)		<b>SOCONY MOBIL OIL CO, INC</b>	138.00
(SEE LISTING UNDER SIMMONS SURVIVOR'S TRUST		(NOW KNOWN AS MOBIL OIL CORP)	
<b>SIMMONS, BENNETT E &amp; ALICE LORRAINE AND</b>	33.00	TRANSFERRED TO MOBIL OIL CORP	-138.00
<b>GEORGE K &amp; DORIS JUNE SIMMONS</b>		TOTAL	0.00
(BELL TRAILER CITY, TENANT)		SOMERSET LAND CO	
SOLD TO SIMMONS, BENNETT, E AND ALICE LORRAINE	-33.00	SUCCESSOR TO DE JONG, CORNELIUS AND GRACE	10.00
TOTAL	0.00	SUCCESSOR TO WESTERN INVESTMENT LTD CO	10.00
SIMMONS, BENNETT E AND ALICE LORRAINE		DEDICATED TO CERRITOS, CITY OF	-20.00
SUCCESSOR TO SIMMONS, BENNETT E & ALICE		TOTAL	0.00
LORRAINE AND GEORGE K & DORIS JUNE SIMMONS	33.00	<b>SOMERSET MUTUAL WATER CO</b>	2195.00
(NOW KNOWN AS SIMMONS SURVIVOR'S TRUST WITH		SUCCESSOR TO BEEGHLI, P T	1.00
ALICE L SIMMONS AS TRUSTEE)		SUCCESSOR TO CITRUS GROVE HEIGHTS WATER CO	222.00
TRANSFERRED TO SIMMONS SURVIVOR'S TRUST WITH		SUCCESSOR TO D-H INVESTORS	25.88
ALICE L SIMMONS AS TRUSTEE	-33.00	SUCCESSOR TO DYT, COR AND ANDY	5.00
TOTAL	0.00	SUCCESSOR TO SMITH, RALPH E, ET AL	1.00
SIMMONS REVOCABLE TRUST WITH ALICE L SIMMONS AS TRUSTEE		SUCCESSOR TO VANDENBERG, AUGUST, ET AL	5.00
(SEE LISTING UNDER SIMMONS SURVIVOR'S TRUST)		SOLD TO BELLFLOWER WATER CO	-2454.88
<b>SIMMONS SURVIVOR'S TRUST WITH ALICE L SIMMONS AS</b>		TOTAL	0.00
<b>TRUSTEE</b>		<b>SOUTH GATE, CITY OF</b>	7954.00
(FORMERLY KNOWN AS SIMMONS BENNETTE E AND ALICE		SUCCESSOR TO HON INDUSTRIES	1229.00
LORRAINE)		SUCCESSOR IN PART TO PARK WATER CO	2000.00
TRANSFERRED FROM SIMMONS, BENNETT E AND ALICE		TOTAL	11183.00
LORRAINE	33.00	<b>SOUTH MONTEBELLO IRRIGATION DISTRICT</b>	990.00
TOTAL	33.00	SUCCESSOR TO WESLOCK CO	27.00
SIMON, NORTON INC-MUSEUM OF ART		SUCCESSOR IN PART TO POWERINE OIL CO	251.00
SUCCESSOR TO RELUF REALTY, INC	12.00	TOTAL	1268.00
SOLD TO PATRICIAN ASSOCIATES, INC AND MAJESTIC		<b>SOUTHERN CALIFORNIA EDISON CO</b>	653.00
REALTY CO	-12.00	(VERNON E BACON; CHIKAMI BROS FARMING,	
TOTAL	0.00	CONSISTING OF JACK CHIKAMI AND SIGERU CHIKAMI;	
SINCLAIR PAINT CO		LOUIS F DE MARTINI; ARMAND LESCOULIE;	
SUCCESSOR TO PHELPS DODGE BRASS CO	312.00	C D WEBSTER; KENJI MURATA; GLEN F AND	
SOLD TO COMMERCE HOTEL, LTD	-312.00	JEAN H SPILLER; GEORGE AND ALICE YAMAMOTO,	
TOTAL	0.00	CONDUCTING BUSINESS AS FUMI GARDEN FARMS, INC;	
<b>SLUSHER, MARGARET F</b>	6.00	AND SALVATORE GUTIERREZ, TENANTS AND LICENSEES)	
(SHELL OIL CO, TENANT)		SUCCESSOR TO ASSOCIATED SOUTHERN	
SOLD TO SHRINERS HOSPITALS FOR CRIPPLED		INVESTMENT CO	13.00
CHILDREN AND THE LOS ANGELES SOCIETY FOR		SUCCESSOR TO HATANAKA, MASAKAZU, ISAO, & KENICHI	4.00
THE PREVENTION OF CRUELTY TO ANIMALS	-6.00	TOTAL	670.00
TOTAL	0.00	SOUTHERN CALIFORNIA HOSPITAL, INC	
SMITH, CLIFFORD C		SUCCESSOR TO RUGGIERI, FRANK AND VADA	1.00
SUCCESSOR TO HORSESHOE CATTLE CO	1.00	SOLD TO SANTA FE SPRINGS, CITY OF	-1.00
(NOW KNOWN AS SMITH, MARGARET M)		TOTAL	0.00
TRANSFERRED TO SMITH, MARGARET M	-1.00	<b>SOUTHERN CALIFORNIA WATER CO</b>	15150.00
TOTAL	0.00	SOLD IN PART TO PARK WATER CO	-72.00
<b>SMITH, LESTER W AND DONALD E</b>	16.00	SUCCESSOR TO LOS ANGELES COUNTY WATERWORKS	
(LESTER W SMITH DAIRY, TENANT)		DISTRICT NO 1	90.00
SOLD TO ARDEN-MAYFAIR, INC	-16.00	SUCCESSOR TO LOS ANGELES COUNTY WATERWORKS	
TOTAL	0.00	DISTRICT NO 10	674.00
SMITH, MARGARET M		SUCCESSOR TO LOS ANGELES COUNTY WATERWORKS	
(FORMERLY KNOWN AS SMITH, CLIFFORD C)		DISTRICT NO 16	330.00
TRANSFERRED FROM SMITH, CLIFFORD C	1.00	SUCCESSOR IN PART TO PARK WATER CO	267.20
DISTRIBUTED FROM BONDED CATTLE CO	23.00	NAME CHANGE TO GOLDEN STATE WATER COMPANY	-16439.20
SOLD TO SMITH, REX M	-24.00	TOTAL	0.00
TOTAL	0.00	SOUTHERN PACIFIC INDUSTRIAL DEVELOPMENT CO	
SMITH, PECKHAM AND PECKHAM		(FORMERLY KNOWN AS SOUTHERN PACIFIC TRANS CO)	
SUCCESSOR TO AIRFLOOR CO OF CALIFORNIA	1.00	TRANSFERRED FROM SOUTHERN PACIFIC TRANS CO	132.00
SOLD TO SANTA FE SPRINGS, CITY OF	-1.00	SOLD IN PART TO CERRITOS, CITY OF	-20.00
TOTAL	0.00	SOLD IN PART TO SANTA FE SPRINGS, CITY OF	-74.00
SMITH, RALPH E, ET AL		SOLD IN PART TO SANTA FE SPRINGS, CITY OF	-38.00

TOTAL	0.00	ASSIGNED TO STAMPS, JAMES E, FOUNDATION, INC	-354.00	
SOUTHERN PACIFIC TRANSPORTATION CO (FORMERLY KNOWN AS PACIFIC ELECTRIC RAILWAY CO)		TOTAL		0.00
TRANSFERRED FROM PACIFIC ELECTRIC RAILWAY CO	12.00	STANDARD BRANDS PAINT CO, INC		
SUCCESSOR TO F & P CONSTRUCTION CO	17.00	SUCCESSOR TO EDWARDS, ART	1.00	
SUCCESSOR TO POSTMA, VERONICA	13.00	SOLD TO CERRITOS, CITY OF	-1.00	
SUCCESSOR TO TITLE INSURANCE AND TRUST CO	102.00	TOTAL		0.00
SOLD TO RELLUF REALTY, INC	-12.00	<b>STANDARD OIL CO OF CALIFORNIA</b>	94.00	
(NOW KNOWN AS SOUTHERN PACIFIC INDUSTRIAL DEVELOPMENT CO)		(NAME CHANGED TO CHEVRON USA, INC)		
TRANSFERRED TO SOUTHERN PACIFIC INDUSTRIAL DEVELOPMENT CO	-132.00	TRANSFERRED TO CHEVRON USA, INC	-94.00	
TOTAL	0.00	TOTAL		0.00
<b>SOUTHERN SERVICE CO, LTD</b>	65.00	<b>STANDLEY, J F AND MYRTLE M</b>	1.00	
(NOW KNOWN AS SOUTHERN SERVICE CO AND ENVIRONMENTALS, INC)		SOLD TO BECK AND THOMASON CONSTRUCTION CO	-1.00	
TRANSFERRED TO SOUTHERN SERVICE CO AND ENVIRONMENTALS, INC	-65.00	TOTAL		0.00
TOTAL	0.00	<b>STAR DUST LANDS, INC</b>	68.00	
SOUTHERN SERVICE CO AND ENVIRONMENTALS, INC (FORMERLY KNOWN AS SOUTHERN SERVICE CO, LTD)		DEDICATED TO CERRITOS, CITY OF	-68.00	
TRANSFERRED FROM SOUTHERN SERVICE CO, LTD	65.00	TOTAL		0.00
SOLD TO AMERICAN TEXTILE MAINTENANCE COMPANY (12/10/2009)	-65.00	<b>STATE OF CALIFORNIA</b>		
TOTAL	0.00	(SEE LISTING UNDER CALIFORNIA, STATE OF)		
<b>SOUTHFIELD, HENRIETTA</b>	4.00	STATE-WIDE DEVELOPERS, INC		
SOLD TO VANDER DUSSEN, COR AND FIKSE, GERRIT W	-4.00	SUCCESSOR TO KAISER, SAXTON AND STILES, INC	14.00	
TOTAL	0.00	DEDICATED TO CERRITOS, CITY OF	-14.00	
<b>SOUTHFIELD, JOHN</b>	0.00	TOTAL		0.00
SOUTHLAND LUTHERAN HOME		<b>STATEWIDE STATIONS, INC</b>		
SUCCESSOR TO TRINITY LUTHERAN CHURCH	8.00	SUCCESSOR TO TEXACO, INC	1.00	
SOLD TO LYON, WM DEVELOPMENT CO, INC	-8.00	TOTAL		1.00
TOTAL	0.00	<b>STAUFFER CHEMICAL CO</b>	145.00	
<b>SOUTHWEST WATER CO</b>	2316.00	SOLD IN PART TO ASSOCIATED BEVERAGE CO, INC	-69.00	
SUCCESSOR TO OLIVE LAWN MEMORIAL PARK, INC	11.00	SOLD IN PART TO PRUDENTIAL INSURANCE CO OF AMERICA, THE	-76.00	
SOLD TO SUBURBAN WATER SYSTEMS	-2327.00	TOTAL		0.00
TOTAL	0.00	<b>STEELE, JOHN AND CLARA D</b>	4.00	
SOUTHWEST SUBURBAN WATER CO		SOLD TO JAR/CERRITOS CORPORATE CENTER	-4.00	
SUCCESSOR TO MURPHY RANCH MUTUAL WATER CO	461.00	TOTAL		0.00
(NAME CHANGED FROM SUBURBAN WATER SYSTEMS)		<b>STEFANI, STEVE, JR</b>		0.00
TRANSFERRED FROM SUBURBAN WATER SYSTEMS	3260.00	<b>STEFANI, STEVE SR AND DORA</b>	30.00	
(NAME CHANGED AGAIN TO SUBURBAN WATER SYSTEMS)		(HENRY BAAR AND FRED FEKKES, TENANTS)		
TRANSFERRED TO SUBURBAN WATER SYSTEMS	-3721.00	SOLD TO TROY HOMES, INC	-30.00	
TOTAL	0.00	TOTAL		0.00
<b>SOUZA, MANUEL M SR, MANUEL M SOUZA JR, FRANK M SOUZA AND LOUIE J SOUZA</b>		<b>STELLINGWERF, ANDREW</b>		0.00
(SEE LISTING UNDER GONSALVES, JACK, ETC)		<b>STELLINGWERF, HENRY AND JEANETTE</b>	11.00	
PARTITIONED FROM GONSALVES, JACK, JOE LUCAS, PETE KOOPMANS, MANUEL M SOUZA SR, MANUEL M SOUZA JR, FRANK M SOUZA, LOUIE J SOUZA AND MARY A FERREIRA	16.00	SOLD TO CASA GRANDE	-11.00	
DEDICATED IN PART TO CERRITOS, CITY OF	-10.00	TOTAL		0.00
SOLD IN PART TO MONTEBELLO, CITY OF	-6.00	STEPHEN-BLACK CO		
TOTAL	0.00	SUCCESSOR TO VAN LEEUWEN, JAKE JR AND CORNELIA J	7.00	
<b>SOUZA, NELSON AND MARY</b>	10.00	DEDICATED TO CERRITOS, CITY OF	-7.00	
SOLD TO GRANT, ROBERT H, DEVELOPER, INC	-10.00	TOTAL		0.00
TOTAL	0.00	<b>STERK, HENRY AND BETTY S</b>	91.00	
SPECIALTY SHOPPING CENTERS, INC		DEDICATED TO CERRITOS, CITY OF	-91.00	
SUCCESSOR TO LAKEWOOD PROPERTIES	43.00	TOTAL		0.00
SOLD TO CENTURY CENTER MUTUAL WATER ASSOC	-43.00	STERLING DEVELOPMENT CO		
TOTAL	0.00	SUCCESSOR TO GONSALVES, ALBERT S AND CAROLINE D	8.00	
SPENCE, JERRY N		DEDICATED TO CERRITOS, CITY OF	-8.00	
SUCCESSOR TO STEWART, JAMES L AND PEGGY	1.00	TOTAL		0.00
SOLD TO WESTERN WATER CO	-1.00	STEWART, JAMES L AND PEGGY		
TOTAL	0.00	APPORTIONED FROM WELLS, RICHARD A AND BEVERLY ANN, AS TO UNDIVIDED ONE-HALF INTEREST AND HARLEY LEE, AS TO UNDIVIDED ONE-HALF INTEREST	1.00	
<b>SPILLER, GLEN F AND JEAN H</b>	19.00	SOLD TO SPENCE, JERRY N	-1.00	
(SEE ALSO LISTING UNDER SOUTHERN CALIFORNIA EDISON CO)		TOTAL		0.00
SOLD TO FORESTA, FRANCIS A AND VALERIE MAE	-19.00	<b>STIEFFEL, V C</b>	3.00	
TOTAL	0.00	SOLD TO EQUITY FUNDING DEVELOPMENT CORP	-3.00	
SPONGBERG, KIRKLAND AND BLACK (SEE LISTING UNDER 11409 CARSON, LTD)	3.00	TOTAL		0.00
<b>SPRAGUE, FARAH</b>	3.00	STOCKMAL, JOHN F (FORMERLY KNOWN AS STOCKMAL, SOPHIA J AND JOHN F)	3.00	
SOLD TO TRACT NUMBER ONE HUNDRED AND EIGHTY WATER COMPANY	-3.00	TRANSFERRED FROM STOCKMAL, SOPHIA J AND JOHN F	-3.00	
TOTAL	0.00	SOLD TO CERRITOS, CITY OF		0.00
SQUIRE, RICHARD, HENRIETTA M AND ROBERT K		TOTAL		0.00
SUCCESSOR TO HOP, ART SR, AND JOHANNA	4.00	<b>STOCKMAL, SOPHIA J AND JOHN F</b>	3.00	
SOLD TO VAN DIEST, KATRENA AND MARGARET	-4.00	(NOW KNOWN AS STOCKMAL, JOHN F)		
TOTAL	0.00	TRANSFERRED TO STOCKMAL, JOHN F	-3.00	
<b>STAAT, HERMAN F AND CHARLOTTE H</b>	2.00	TOTAL		0.00
SOLD TO OGDEN, CLAUDIA	-2.00	STONEBRIDGE EQUITIES CORP		
TOTAL	0.00	SUCCESSOR TO IDSINGA, PETE W	10.00	
STAMPS, JAMES E, FOUNDATION, INC		SOLD TO HUNTINGTON PACIFIC CORP	-10.00	
ASSIGNED FROM JAMES L STAMPS AS TO AN UNDIVIDED 80% INTEREST; ADDIE L ENFIELD, AS TO AN UNDIVIDED 20% INTEREST	354.00	TOTAL		0.00
ASSIGNED TO LOS ANGELES COUNTY-DOWNEY REGIONAL PUBLIC RECREATION AREA AUTHORITY	-354.00	<b>STOVER, WILLIAM THOMAS AND GERTRUDE D</b>	3.00	
TOTAL	0.00	SOLD TO BOLLES, W J	-3.00	
<b>STAMPS, JAMES L, AS TO AN UNDIVIDED 80% INTEREST; ADDIE L ENFIELD, AS TO AN UNDIVIDED 20 % INTEREST (RIO HONDO COUNTRY. CLUB, TENANT)</b>	354.00	TOTAL		0.00
		<b>STRUIKMAN, LOUIS AND ALICE (LOUIS AND PETE STRUIKMAN DBA LOUIS STRUIKMAN AND SON, TENANTS AS TO 43 ACRE-FEET OF WATER RIGHT AND 34 ACRE-FEET OF ALLOWED PUMPING ALLOCATION; AND SIDNEY VAN DYKE, TENANT AS TO 10 ACRE-FEET OF WATER RIGHT AND 8 ACRE-FEET OF ALLOWED PUMPING ALLOCATION)</b>	42.00	
		SUCCESSOR TO STRUIKMAN, LOUIS AND PETER	3.00	
		SUCCESSOR TO UNITED DAIRYMENS ASSOC	1.00	
		SOLD TO ROCKVIEW DAIRIES, INC	-46.00	
		TOTAL		0.00
		<b>STRUIKMAN, LOUIS AND PETER</b>	3.00	
		SOLD TO STRUIKMAN, LOUIS AND ALICE, ETC	-3.00	
		TOTAL		0.00
		<b>STRUIKMANS, CORNELIUS AND IDA</b>	7.00	
		SOLD TO HAMRA, ROBERT J AND RAMZA	-7.00	

CENTRAL BASIN

OCTOBER 2010

TOTAL	0.00	SOLD TO LAKEWOOD, CITY OF	-14.00
<b>STRUIKMANS, HENRY AND NELLIE</b>	10.00	TOTAL	0.00
SOLD TO VAN GROOTHEEST, ALBERT L	-9.00	TELACU INDUSTRIAL PARK, INC	
SOLD TO VAN GROOTHEEST, ALBERT L AND GRACE S	-1.00	SUCCESSOR TO THE B F GOODRICH CO	415.00
TOTAL	0.00	SOLD TO COMMERCE, CITY OF	-415.00
<b>STRUIKMANS, HENRY, JR</b>	0.00	TOTAL	0.00
<b>SUBURBAN MUTUAL WATER CO</b>	0.00	TEUNE, TEUNIS AND NELLIE	
<b>SUBURBAN WATER SYSTEMS</b>	2933.00	SUCCESSOR IN PART TO ALBERS, J N AND NELLIE	17.00
SUCCESSOR TO SOUTHWEST WATER CO	2327.00	SOLD TO ALBERS, J N AND NELLIE	-17.00
SUCCESSOR IN PART TO SANTA FE SPRINGS, CITY OF	404.00	TOTAL	0.00
SOLD IN PART TO SANTA FE SPRINGS, CITY OF	-2404.00	<b>TE VELDE, HARM AND ZWAANTINA</b>	202.00
(NAME CHANGED TO SOUTHWEST SUBURBAN		SUCCESSOR TO FIRST BAPTIST CHURCH OF CERRITOS	13.00
WATER CO)		SUCCESSOR TO OGDEN, CLAUDIA	2.00
TRANSFERRED TO SOUTHWEST SUBURBAN WATER CO	-3260.00	SUCCESSOR TO VAN DYK, WIECHERT AND JENNIE	10.00
(NAME CHANGED AGAIN FROM SOUTHWEST SUBURBAN		SOLD TO CALVARY CHRISTIAN REFORMED CHURCH OF	
WATER CO)		CHINO	-227.00
TRANSFERRED FROM SOUTHWEST SUBURBAN		TOTAL	0.00
WATER CO	3721.00	TEXACO, INC	
<b>TOTAL</b>	<b>3721.00</b>	SUCCESSOR TO DE MARCO, JOE AND CONCETTA	1.00
SULLY-MILLER CONTRACTING CO		SOLD TO STATEWIDE STATIONS, INC	-1.00
SUCCESSOR TO CONTRACTORS ASPHALT		TOTAL	0.00
PRODUCTS CO, INC	13.00	<b>THEO HAMM BREWING CO</b>	
SOLD TO LYNWOOD, CITY OF	-13.00	(SEE HAMM, THEO, BREWING CO)	
TOTAL	0.00	<b>THIRTY-THREE FORTY-FIVE EAST FORTY-FIFTH STREET, INC</b>	14.00
SUMA HOMES, INC AND NOVA HOMES, INC		SOLD TO KAL KAN FOODS, INC	-14.00
SUCCESSOR TO MONTGOMERY ROSS FISHER, INC	17.00	TOTAL	0.00
DEDICATED TO CERRITOS, CITY OF	-17.00	THOMPSON, DWIGHT O AND BEVERLY W	
TOTAL	0.00	SUCCESSOR TO THOMPSON, O T AND DRUSILLA	16.00
<b>SUMIDA, KAZUO</b>	2.00	SOLD TO CORDA, JOSEPH AND JOSEPH CERVANTES	
SOLD TO ABC UNIFIED SCHOOL DISTRICT	-2.00	AND LARRY WINDLE	-16.00
TOTAL	0.00	TOTAL	0.00
<b>SUN COAST DEVELOPMENT CO</b>	0.00	<b>THOMPSON, O T AND DRUSILLA</b>	16.00
<b>SUN HOLDING CORP</b>		SOLD TO THOMPSON, DWIGHT O AND BEVERLY W	-16.00
(SEE LISTING UNDER MAUSOLEUM PARK, INC AND SUN		TOTAL	0.00
HOLDING CORP)		TIARA ESTATES, INC	
<b>SUNNYSIDE MAUSOLEUM CO</b>	48.00	SUCCESSOR TO BORGES, JOHN AND MARY	11.00
SOLD TO COAST PACKING CO	-48.00	DEDICATED TO CERRITOS, CITY OF	-11.00
TOTAL	0.00	TOTAL	0.00
<b>SUNSET CEMETERY ASSOC</b>	21.00	TITLE INSURANCE AND TRUST CO	
SOLD TO SANTA FE SPRINGS, CITY OF	-21.00	SUCCESSOR TO AGAJANIAN, GEORGE E	6.00
TOTAL	0.00	SUCCESSOR TO ARDEN-MAYFAIR, INC	75.00
<b>SUTTON, E A AND RAMONA</b>	31.00	SUCCESSOR TO MOCHO, JEAN AND MICHAEL PLAA	9.00
SOLD TO SCHWORER, WILLIAM J, JR	-31.00	SUCCESSOR IN PART TO GODINHO, PAULINE, ESTATE OF	10.00
TOTAL	0.00	APPORTIONED FROM MEINES, WILLIAM, LEO MITZELL,	
<b>SWIFT &amp; CO</b>	1638.00	TITLE INSURANCE AND TRUST CO	2.00
SOLD IN PART TO CERRITOS, CITY OF	-896.00	SOLD TO SOUTHERN PACIFIC TRANSPORTATION CO	-102.00
SOLD IN PART TO NATIONWIDE PROPERTY DEV CO INC	-742.00	TOTAL	0.00
TOTAL	0.00	<b>TRACT NUMBER ONE HUNDRED AND EIGHTY WATER CO</b>	1221.00
<b>SYBRANDY, ROY AND ANNE</b>	23.00	SUCCESSOR TO PACIFIC CONDOMINIUM	
SOLD TO SHAPPELL, NATHAN	-23.00	MANAGEMENT INC	913.00
TOTAL	0.00	SUCCESSOR TO SPRAGUE, FARAH	3.00
<b>SYKES REALTY CO, FLOYD G MARCUSSON</b>		SOLD TO BANK OF AMERICA NATIONAL TRUST AND	
<b>AND ALBERT C SYKES</b>	2.00	SAVINGS ASSOC, AS TRUSTEE OF TRUST CREATED	
SOLD TO COUNTY WATER CO	-2.00	BY WILL OF TONY V FRIETAS, DECEASED	-913.00
TOTAL	0.00	SUCCESSOR TO BANK OF AMERICA NATIONAL TRUST	
<b>SYTSMA, ANDY AND DOROTHY</b>	16.00	AND SAVINGS ASSOC, AS TRUSTEE OF TRUST	
(ALBERT AND ROBERT SYTSMA, DOING BUSINESS AS		CREATED BY WILL OF TONY V FRIETAS, DECEASED	913.00
SYTSMA BROS, TENANTS)		<b>TOTAL</b>	<b>2137.00</b>
SOLD TO NAVA CONSTRUCTION CO	-16.00	<b>TRACT 349 MUTUAL WATER CO</b>	<b>423.00</b>
TOTAL	0.00	TRINITY LUTHERAN CHURCH	
TABITA, JOHN & ERMA, AND RAYMOND & KWANG IL		SUCCESSOR TO PASMA, RUDOLPH AND FRANCES C	8.00
SUCCESSOR TO WILLIAMS, JOHN J	2.00	SOLD TO SOUTHLAND LUTHERAN HOME	-8.00
SOLD TO VAN DIEST WATER CO	-2.00	TOTAL	0.00
TOTAL	0.00	<b>TROOST, FRED AND ANNIE</b>	42.00
TANCREDI, ROSE V		SOLD TO LAKEWOOD PROPERTIES	-42.00
SUCCESSOR IN PART TO VAN RUITEN, HENRY & MARY A,		TOTAL	0.00
AS TO UNDIVIDED ONE-HALF INTEREST; AND JAKE		TROY HOMES, INC	
& JACOBA VAN RUITEN, AS TO UNDIVIDED ONE-HALF		SUCCESSOR TO STEFANI, STEVE AND DORA	30.00
INTEREST	54.00	SUCCESSOR IN PART TO GODINHO, PAULINE, ESTATE OF	15.00
DEDICATED TO CERRITOS, CITY OF	-54.00	DEDICATED TO CERRITOS, CITY OF	-45.00
TOTAL	0.00	TOTAL	0.00
<b>TARR AND MCCOMB OIL CO, LTD</b>	69.00	<b>TUCKER, WILLIAM M. AND/OR BOBBY RAY ROBERTSON, JR</b>	
(PABLO OROPEZA, TENANT)		TRANSFERRED FROM TUCKER, WILLIAM M, RICARDO HESS	
SOLD TO R A WATT CO	-69.00	VAHRENHOLT AND ROBERTO HESS VAHRENHOLT	8.00
TOTAL	0.00	<b>TOTAL</b>	<b>8.00</b>
<b>TASHIMA, ROY AND SHIGEO</b>	1.00	TUCKER, WILLIAM M, RICARDO HESS VAHRENHOLT	
SOLD TO CERRITOS-PACIFIC DEVELOPMENT CO	-1.00	AND ROBERTO HESS VAHRENHOLT	
TOTAL	0.00	SUCCESSOR TO POLO PROPERTIES, LTD	8.00
<b>TAWZER, FAY G AND LAWRENCE R</b>		TRANSFERRED TO TUCKER, WILLIAM M AND/OR BOBBY	
(SEE LISTING UNDER GORDON, FERN ETHYL, ETC)		RAY ROBERTSON, JR	-8.00
<b>TAYLOR, DOROTHY</b>	0.00	TOTAL	0.00
<b>TAYLOR, QUENTIN D</b>	0.00	<b>TYBUS, FRANK W AND JUNE E</b>	
<b>TEIXEIRA, CARL AND EVELYN</b>	9.00	(SEE LISTING UNDER LAKEWOOD PIPE CO)	
(NOW KNOWN AS TEIXEIRA, CARL)		U S FINANCIAL	
TRANSFERRED TO TEIXEIRA, CARL	-9.00	SUCCESSOR TO LAKEWOOD PROPERTIES	1.00
TOTAL	0.00	SOLD TO LAKEWOOD PROPERTIES	-1.00
TEIXEIRA, CARL		TOTAL	0.00
(FORMERLY KNOWN AS TEIXEIRA, CARL AND EVELYN)		U S GROWERS COLD STORAGE, INC	
TRANSFERRED FROM TEIXEIRA, CARL AND EVELYN	9.00	SUCCESSOR TO PERRICONE, SAM AND SEYMOUR OWENS	86.00
SOLD IN PART TO BONDED CATTLE CO	-7.00	SOLD TO WESTERN WATER CO	-86.00
DEDICATED IN PART TO CERRITOS, CITY OF	-2.00	TOTAL	0.00
TOTAL	0.00	<b>UEHLING WATER CO, INC</b>	677.00
<b>TEIXEIRA, GEORGE S AND LAURA L</b>	14.00	SUCCESSOR TO H J S MUTUAL WATER CO	50.00

SUCCESSOR TO HOME WATER CO	28.00		OF ALLOWED PUMPING RIGHT)		
SOLD TO PARK WATER CO	-755.00		SOLD TO CERRITOS VENTURE	-38.00	
TOTAL		0.00	TOTAL		0.00
ULLRICH PROPERTIES			<b>VAN DAM, HANK AND JESSIE</b>	18.00	
SUCCESSOR TO MITZEL, LEO	2.00		(VIVA ORMONDE, TENANT)		
SOLD TO CERRITOS, CITY OF	-2.00		SOLD TO VANDER FEER, PETER AND RIEKA	-18.00	
TOTAL		0.00	TOTAL		0.00
<b>UNION DEVELOPMENT CO, INC</b>	10.00		<b>VAN DAM, HENRY</b>		
SUCCESSOR TO WOODINGTON DEVELOPMENT INC	2.00		(SEE LISTING UNDER VAN DAM, GERTRUDE)		
TOTAL		12.00	<b>VANDENBERG, ANDREW W</b>		
<b>UNION OIL CO OF CALIFORNIA</b>			(SEE VANDENBERG, AUGUST, BEN W AND ANDREW W)		
(SEE LISTING UNDER EHRMAN, FLORENCE HELLMAN, ETC)			<b>VANDENBERG, AUGUST, BEN W AND ANDREW W</b>	5.00	
SUCCESSOR IN PART TO EHRMAN, FLORENCE			(JAN BOKMA, TENANT)		
HELLMAN, ETC	139.00		(NOW KNOWN AS VANDENBERG, AUGUST, ET AL)		
SOLD IN PART TO LA HABRA HEIGHTS MUTUAL WATER CO	-63.00		TRANSFERRED TO VANDENBERG, AUGUST, ET AL	-5.00	
SOLD IN PART TO MAYWOOD MUTUAL WATER CO NO 3	-63.00		TOTAL		0.00
SOLD IN PART TO PICO BOYS BASEBALL, INC	-13.00		VANDENBERG, AUGUST, ET AL		
TOTAL		0.00	(FORMERLY KNOWN AS VANDENBERG, AUGUST, BEN W		
<b>UNION PACIFIC RAILROAD CO</b>	525.00		AND ANDREW W (JAN BOKMA, TENANT)		
SOLD TO LONG BEACH, CITY OF	-525.00		TRANSFERRED FROM VANDENBERG, AUGUST, BEN W		
TOTAL		0.00	AND ANDREW W	5.00	
<b>UNION PACKING CO</b>	80.00		SOLD TO SOMERSET MUTUAL WATER CO	-5.00	
SOLD TO PICO RIVERA, CITY OF	-80.00		TOTAL		0.00
TOTAL		0.00	<b>VANDENBERG, BEN W</b>		
UNIROYAL TIRE CO - DIVISION OF UNIROYAL, INC.			(SEE VANDENBERG, AUGUST, BEN W AND ANDREW W)		
(FORMERLY KNOWN AS UNITED STATES RUBBER CO)			<b>VANDENBERG, JACOB AND ANNA</b>	6.00	
TRANSFERRED FROM UNITED STATES RUBBER CO	656.00		(PETE NAUTA, TENANT)		
SOLD TO DAON CORP	-656.00		SOLD TO BAUER DEVELOPMENT CO	-6.00	
TOTAL		0.00	TOTAL		0.00
<b>UNITED CALIFORNIA BANK</b>			<b>VAN DEN RAADT, JOHN</b>	4.00	
(SEE LISTING UNDER GORDON, HUNTLEY L)			SOLD TO DUNN, L AND M	-4.00	
UNITED CALIFORNIA BANK, FORMERLY SANWA BANK			TOTAL		0.00
CALIFORNIA, FORMERLY LLOYDS BANK CALIFORNIA,			VANDER DUSSEN, COR AND FIKSE, GERRIT W		
FORMERLY FIRST WESTERN BANK AND TRUST CO,			SUCCESSOR TO SOUTHFIELD, HENIJETTA	4.00	
AS TRUSTEE PURSUANT TO LAST WILL AND			SOLD TO HORSESHOE CATTLE CO	-4.00	
TESTAMENT OF TONY CORDEIRO, DECEASED			TOTAL		0.00
TRANSFERRED FROM SANWA BANK CALIFORNIA,			<b>VANDER DUSSEN, M AND ALETTA C</b>	10.00	
FORMERLY LLOYDS BANK CALIFORNIA, FORMERLY			SOLD TO WESTERN INVESTMENT LTD, CO	-10.00	
FIRST WESTERN BANK AND TRUST CO, AS TRUSTEE			TOTAL		0.00
PURSUANT TO LAST WILL AND TESTAMENT OF TONY			<b>VANDER DUSSEN, SYBRAND AND JOHANNA</b>	18.00	
CORDEIRO, DECEASED	18.50		SOLD TO HATHAWAY RANCH CO	-18.00	
MERGED WITH AND INTO BANK OF THE WEST	-18.50		TOTAL		0.00
TOTAL		0.00	<b>VANDER EYK, CORNELIUS AKA CASE VANDER EYK, AND</b>		
<b>UNITED DAIRYMEN'S ASSOC</b>	1.00		<b>NELLY VANDER EYK AKA NELLIE VANDER EYK</b>	6.00	
SOLD TO STRUIKMAN, LOUIS AND ALICE, ETC	-1.00		SOLD TO BRENTWOOD MORNING CO	-6.00	
TOTAL		0.00	TOTAL		0.00
<b>UNITED STATES GYPSUM CO</b>			VANDER FEER, PETER AND RIEKA		
<b>1265.00</b>			SUCCESSOR TO VAN DAM, HANK AND JESSIE	18.00	
SOLD IN PART TO AQUA CAPITAL MANAGEMENT LP	-900.00		SOLD TO CERRITOS VILLAGE	-18.00	
TOTAL		365.00	TOTAL		0.00
<b>UNITED STATES RUBBER CO</b>	656.00		<b>VAN DER HAM, GEORGE AND ALICE</b>	8.00	
(NOW KNOWN AS UNIROYAL TIRE CO - DIVISION			SOLD TO CARMENITA VILLAGE	-8.00	
OF UNIROYAL, INC)			TOTAL		0.00
TRANSFERRED TO UNIROYAL TIRE CO - DIVISION			<b>VANDERHAM, HUIBERT AND HENRIETTA</b>	26.00	
OF UNIROYAL, INC	-656.00		DEDICATED TO CERRITOS, CITY OF	-26.00	
TOTAL		0.00	TOTAL		0.00
<b>UNITED STATES STEEL CORP</b>	141.00		<b>VANDERHAM, JOE AND CORNELIA</b>	10.00	
SOLD TO SANTA FE SPRINGS, CITY OF	-141.00		SOLD TO COAST PACKING CO	-10.00	
TOTAL		0.00	TOTAL		0.00
<b>UYEDA, MASARU, HAJIME HARASHIMA AND TADASHI UYEDA</b>	10.00		<b>VANDERHAM, JOHN AND NELL M</b>	16.00	
SOLD TO KOTAKE, INC	-10.00		SOLD TO SANTA FE SPRINGS, CITY OF	-16.00	
TOTAL		0.00	TOTAL		0.00
VAHRENHOLT, RICARDO HESS			<b>VANDER KOOL, CHARLIE AND LENA MAE</b>	10.00	
(SEE LISTING UNDER TUCKER, WILLIAM M, RICARD HESS			(SEE ALSO LISTING UNDER BORDATO, MICHEL AND ANNA M)		
VAHRENHOLT AND ROBERTO HESS VAHRENHOLT)			SOLD TO CERRITOS JUNIOR COLLEGE DISTRICT	-10.00	
VAHRENHOLT, ROBERTO HESS			TOTAL		0.00
(SEE LISTING UNDER TUCKER, WILLIAM M, RICARD HESS			<b>VANDER KOOL, PETE</b>		
VAHRENHOLT AND ROBERTO HESS VAHRENHOLT)			(SEE LISTING UNDER HAAKMA, ED AND SJANA)		
VALLEY CHRISTIAN SCHOOLS			<b>VANDER LAAN, BERT AND STELLA</b>	8.00	
SUCCESSOR TO BELLFLOWER CHRISTIAN SCHOOL	26.00		SOLD TO BAUER DEVELOPMENT CO	-8.00	
SOLD TO ROCKVIEW DAIRIES, INC	-26.00		TOTAL		0.00
TOTAL		0.00	<b>VANDER SYS, MATT AND JOHANNA</b>	10.00	
<b>VAN BEEK, G A</b>			SOLD TO CERRITOS, CITY OF	-10.00	
(SEE LISTING UNDER HOP, ART, SR AND JOHANNA)			TOTAL		0.00
<b>VAN DAM, BAS</b>			<b>VANDER VEGT, BILL AND HENNY</b>	14.00	
(SEE LISTING UNDER VAN DAM, GERTRUDE)			SOLD TO KAISER, SAXTON AND STILES, INC	-14.00	
<b>VAN DAM, CARRIE AGNES</b>			TOTAL		0.00
(SEE LISTING UNDER BOOTSMA, BERNARD WILLIAM, CARRIE			<b>VANDER VEGT, GEORGE AND HOUIJKE</b>	10.00	
AGNES VAN DAM, AND GLADYS MARIE ROMBERG)			DEDICATED TO CERRITOS, CITY OF	-10.00	
<b>VAN DAM, CORNELIUS A AND FLORENCE</b>	19.00		TOTAL		0.00
SUCCESSOR TO WIERSMA, HARM	13.00		<b>VANDER WALL, HARRY J AND MARIAN E</b>	10.00	
SOLD TO MONTEBELLO LAND AND WATER CO	-32.00		SOLD TO S D C, INC	-10.00	
TOTAL		0.00	TOTAL		0.00
<b>VAN DAM, DICK JR</b>		0.00	<b>VANDE VEGTE, BERT AND LILLIAN</b>	1.00	
<b>VAN DAM, GERRIT AND GRACE</b>	10.00		SOLD TO CALIFORNIA, STATE OF (HIGHWAYS)	-1.00	
(WILLIAM DE KRIEK, TENANT)			TOTAL		0.00
SOLD TO KAISER AETNA	-10.00		<b>VAN DIEST, ANTHONY</b>		
TOTAL		0.00	<b>VAN DIEST, CORNELIUS AND ANNA</b>		
<b>VAN DAM, GERTRUDE</b>	38.00		(SEE VANDIEST, JENNIE, ETC)		
(BAS VAN DAM, TENANT AS TO 29 ACRE-FEET OF WATER			<b>VAN DIEST, ERNEST AND RENA</b>		
RIGHT AND 23 ACRE-FEET OF ALLOWED PUMPING			(SEE VANDIEST, JENNIE, ETC)		
RIGHT, AND HENRY VAN DAM, TENANT AS TO			<b>VAN DIEST, JENNIE, AS TO UNDIVIDED ONE-THIRD INTEREST;</b>		
19 ACRE-FEET OF WATER RIGHT AND 15 ACRE-FEET			<b>ERNEST AND RENA VAN DIEST, AS TO UNDIVIDED ONE-</b>		

THIRD INTEREST; AND <b>CORNELIUS AND ANNA VAN DIEST</b> , AS TO UNDIVIDED ONE-THIRD INTEREST (VAN DIEST DAIRY, TENANT)	16.00		SOLD IN PART TO VAN RUITEN, THOMAS G AND INGRID K	-2.00	
SOLD TO LAKEWOOD, CITY OF	-16.00		SOLD IN PART TO WALKER, KENNETH G	-5.00	
TOTAL		0.00	TOTAL		0.00
<b>VAN DIEST, KATRENA AND/OR MARGARET</b>	74.00		<b>VAN RUITEN, PETE AND MARY</b>	30.00	
SUCCESSOR TO SQUIRE, RICHARD, HENRIETTA M AND ROBERT K	4.00		(FOR PURPOSES OF CLARIFICATION, THIS MARY VAN RUITEN IS ALSO KNOWN AS MRS PETE VAN RUITEN AND IS NOT THE SAME INDIVIDUAL AS SUED HEREIN AS MARY A VAN RUITEN, WHO IS ALSO KNOWN AS MRS HENRY G VAN RUITEN)		
ASSIGNED TO VAN DIEST, MARGARET	-22.00		SUCCESSOR TO LANTING, S M AND ALICE	12.00	
ASSIGNED TO VAN DIEST WATER CO	-56.00		SOLD IN PART TO CASA DE LA CUESTA	-8.00	
TOTAL		0.00	SOLD IN PART TO MAYWOOD MUTUAL WATER CO NO 3	-34.00	
VAN DIEST, MARGARET			TOTAL		0.00
ASSIGNED FROM VAN DIEST, KATRENA AND/OR MARGARET	22.00		VAN RUITEN, THOMAS G AND INGRID K		
SOLD TO CERRITOS, CITY OF	-22.00		SUCCESSOR TO VAN RUITEN, HENRY AND MARY A	7.00	
TOTAL		0.00	SUCCESSOR IN PART TO VAN RUITEN, JAKE AND JOCOBA	2.00	
VAN DIEST WATER CO			SOLD IN PART TO LAKE CONSTRUCTION CO	-7.00	
SUCCESSOR TO ROSS, FRANK J	2.00		SOLD IN PART TO SCHOUTEN, HANS AND BARBARA	-2.00	
SUCCESSOR TO TABITA, JOHN, ET AL	2.00		TOTAL		0.00
ASSIGNED FROM VAN DIEST, KATRENA AND/OR MARGARET	56.00		<b>VAN SPANJE, Z</b>		
SOLD TO PARAMOUNT, CITY OF	-60.00		(SEE LISTING UNDER MITISUUCHI, FUMIKO)		
TOTAL		0.00	<b>VEENENDAAL, EVERT AND GERTRUDE</b>		
<b>VAN DYK, HENRY W</b>			(SEE LISTING UNDER HARINGA, EARL; EVERT AND GERTRUDE VEENENDAAL)		
(SEE LISTING UNDER VEENENDAAL, HENRIETTA)			SUCCESSOR TO HARINGA, EARL; EVERT AND GERTRUDE		
<b>VAN DYK, WIECHERT AND JENNIE</b>	10.00		VEENENDAAL	18.00	
SOLD TO TE VELDE, HARM AND ZWAANTINA	-10.00		DEDICATED TO CERRITOS, CITY OF	-18.00	
TOTAL		0.00	TOTAL		0.00
<b>VAN DYKE, CORTE</b>			<b>VEENENDAAL, HENRIETTA</b>	8.00	
(SEE LISTING UNDER ADAMS, CHARLES E AND RHODA E)			(HENRY W VAN DYK, TENANT)		
<b>VAN DYKE, SIDNEY</b>			SOLD TO LINWOOD HOMES, INC	-8.00	
(SEE LISTING UNDER STRUIKMAN, LOUIS AND ALICE)			TOTAL		0.00
<b>VAN EIK, HELEN GOEDHART</b>			<b>VEENENDAAL, HENRY AND HENRIETTA</b>	6.00	
(SEE LISTING UNDER GOEDHART, HARRY N, ETC)			SOLD TO LINWOOD HOMES, INC	-6.00	
<b>VAN FOEKEN, WILLIAM</b>		0.00	TOTAL		0.00
VANGROOTHEEST, ALBERT L			<b>VEENENDAAL, JOE H AND MARGIE</b>	27.00	
(FORMERLY KNOWN AS VANGROOTHEEST, ALBERT L AND GRACE S)			DEDICATED TO CERRITOS, CITY OF	-27.00	
TRANSFERRED FROM VANGROOTHEEST, ALBERT L AND GRACE S	1.00		TOTAL		0.00
SUCCESSOR TO STRUIKMANS, HENRY AND NELLIE	9.00		<b>VEENENDAAL, JOHN</b>		0.00
SOLD IN PART TO VANGROOTHEEST, ERNEST A	-9.00		<b>VEHICLE MAINTENANCE AND PAINTING CORP</b>		
SOLD IN PART TO VANGROOTHEEST, ERNEST A	-1.00		(SEE LISTING UNDER CONTEAS, NICHOLAS C AND P BASIL LAMBROS)		
TOTAL		0.00	<b>VELASCO, SALVADOR</b>	13.00	
VANGROOTHEEST, ALBERT L AND GRACE S			DEDICATED TO CERRITOS, CITY OF	-13.00	
SUCCESSOR IN PART TO STRUIKMANS, HENRY AND NELLIE	1.00		TOTAL		0.00
(NOW KNOWN AS VANGROOTHEEST, ALBERT L)			<b>VELDHUIS, MIKE</b>		0.00
TRANSFERRED TO VANGROOTHEEST, ALBERT L	-1.00		<b>VELDHUIZEN, ALBERT AND HELEN</b>	18.00	
TOTAL		0.00	SOLD TO CERRITOS JUNIOR COLLEGE DISTRICT	-18.00	
<b>VANGROOTHEEST, ERNEST A</b>			TOTAL		0.00
SUCCESSOR IN PART TO VANGROOTHEEST, ALBERT L	9.00		<b>VERBREE, JACK</b>		0.00
SUCCESSOR IN PART TO VANGROOTHEEST, ALBERT L	1.00		<b>VERBURG, KLASSJE (MRS)</b>	10.00	
TOTAL		10.00	(LEON VERBURG TO EXTENT OF INTEREST UNDER CONTRACT TO PURCHASE)		
<b>VAN HAASTER, JAKE AND GERARDA</b>	0.00		SOLD TO LOS ANGELES COUNTY SANITATION DIST NO 2	-10.00	
SOLD TO GARCIA, A G	-0.00		TOTAL		0.00
TOTAL		0.00	<b>VERHOEVEN, JOHN C AND SADIE</b>	20.00	
<b>VAN LEEUWEN, ARIE C</b>			SOLD TO CERRITOS, CITY OF	-20.00	
(SEE LISTING UNDER BOUMAN, SAM)			TOTAL		0.00
<b>VAN LEEUWEN, GERRIT</b> OF 15405 SHOEMAKER ROAD, NORWALK (SEE LISTING UNDER PACIFIC ELECTRIC RAILWAY CO)			<b>VERNON, CITY OF</b>	7206.00	
<b>VAN LEEUWEN, HENRY AND CAROLINE P; GERRIT VAN LEEUWEN</b> OF 5948 LORELEI ST., BELLFLOWER, AND <b>ELLEN VAN</b> <b>LEEUWEN</b>	1.00		SUCCESSOR TO HEUBLEIN, INC	173.00	
DEDICATED TO CERRITOS, CITY OF	-1.00		SUCCESSOR TO SANTA FE LAND IMPROVEMENT CO	660.00	
TOTAL		0.00	TOTAL		8039.00
<b>VAN LEEUWEN, JAKE JR AND CORNELIA J</b>	7.00		VERNON COLD STORAGE, LLC		
(JAMES C. BOOGERD AND JAKE VAN LEEUWEN, JR DBA VAN LEEUWEN AND BOOGERD, TENANTS)			SUCCESSOR TO VERNON PROPERTIES	74.00	
SOLD TO STEPHEN-BLACK CO	-7.00		SOLD TO CALIFORNIA DOMESTIC WATER CO (06/30/2010)	-74.00	
TOTAL		0.00	TOTAL		0.00
<b>VAN LOON, ANTHONY R</b>			VERNON PROPERTIES		
(SEE LISTING UNDER VAN RUITEN, HENRY & MARY A, ETC)			SUCCESSOR TO FEDERAL ICE AND COLD STORAGE CO	74.00	
<b>VAN NIEROP, JOHN AND LILY E</b>		0.00	SOLD TO VERNON COLD STORAGE, LLC	-74.00	
<b>VAN RUITEN, HENRY &amp; MARY A</b> , AS TO UNDIVIDED ONE- HALF INTEREST; <b>AND JAKE &amp; JACOBA VAN RUITEN</b> , AS TO UNDIVIDED ONE-HALF INTEREST (W P JORDAN, ANTHONY R VAN LOON, AND JULES WESSELINK, TENANTS)	70.00		TOTAL		0.00
SOLD IN PART TO TANCREDI, ROSE V	-54.00		<b>VIERRA, JOSEPH C AND CAROLINE</b>	10.00	
PARTITIONED TO VAN RUITEN, HENRY AND MARY A	-7.00		(JOSEPH C AND WILLIAM J VIERRA, DOING BUSINESS AS VIERRA AND VIERRA, TENANTS)		
PARTITIONED TO VAN RUITEN, JAKE AND JACOBA	-9.00		SOLD IN PART TO CLASSIC DEVELOPMENT CO	-1.00	
TOTAL		0.00	SOLD IN PART TO KING KELLY MARMALADE CO, INC	-9.00	
VAN RUITEN, HENRY AND MARY A			TOTAL		0.00
PARTITIONED FROM VAN RUITEN, HENRY & MARY A, AS TO UNDIVIDED ONE-HALF INTEREST; AND JAKE & JACOBA VAN RUITEN, AS TO UNDIVIDED ONE-HALF INTEREST	7.00		<b>VIERSTRA, SIEGER AND NELLIE G</b>	10.00	
SOLD TO VAN RUITEN, THOMAS G AND INGRID K	-7.00		(JACOB J BOSMA, TENANT)		
TOTAL		0.00	SOLD TO FIKSE, ALFRED JR AND AGGIE	-10.00	
VAN RUITEN, JAKE AND JACOBA			TOTAL		0.00
PARTITIONED FROM VAN RUITEN, HENRY & MARY A, AS TO UNDIVIDED ONE-HALF INTEREST; AND JAKE & JACOBA VAN RUITEN, AS TO UNDIVIDED ONE-HALF INTEREST	9.00		<b>VIRGINIA COUNTRY CLUB OF LONG BEACH</b>	272.00	
SOLD IN PART TO LAKE CONSTRUCTION CO	-2.00		SUCCESSOR TO PENDER, MARK L AND MARY VIRGINIA	2.00	
			TOTAL		274.00
			<b>VISBEEK, ROY</b>		0.00
			<b>VISSER, LOUIS</b>	7.00	
			SOLD TO BONDED CATTLE CO	-7.00	
			TOTAL		0.00
			VISSER BROTHERS		



CENTRAL BASIN

OCTOBER 2010

SUCCESSOR TO GONSALVES, JOE A AND VIRGINIA	10.00		SUCCESSOR TO BLACK, DELBERT G AND LENNIE O, AS TO		
SUCCESSOR TO HAAGSMA, GERRIT AND MARY	8.00		UNDIVIDED ONE-HALF INTEREST AND HARLEY LEE, AS		
SOLD IN PART TO ABC UNIFIED SCHOOL DISTRICT	-10.00		TO UNDIVIDED ONE-HALF INTEREST	2.00	
SOLD IN PART TO VISSER BROTHERS PROPERTIES	-8.00		APPORTIONED TO STEWART, JAMES L AND PEGGY	-1.00	
TOTAL		0.00	SOLD IN PART TO SHENG, PING LING	-1.00	
VISSER BROTHERS PROPERTIES			TOTAL		0.00
SUCCESSOR IN PART TO VISSER BROTHERS	8.00		<b>WEMS, INC.</b>		
SOLD TO MAYWOOD MUTUAL WATER CO NO 3	-8.00		SUCCESSOR TO HATHAWAY, JULIAN I AND HELEN M.		
TOTAL		0.00	TRUSTEES	8.00	
<b>VISTA HILL PSYCHIATRIC FOUNDATION</b>	31.00		<b>TOTAL</b>		<b>8.00</b>
SOLD TO BURNHAM PSYCHIATRIC FOUNDATION	-31.00		WESLOCK COMPANY		
TOTAL		0.00	SUCCESSOR TO GREEN HILLS DEVELOPMENT, INC	27.00	
<b>VON AH, LOUIE</b>		0.00	SOLD TO SOUTH MONTEBELLO IRRIGATION DISTRICT	-27.00	
VONS GROCERY STORES			TOTAL		0.00
SUCCESSOR TO ORLA CO	6.00		<b>WESSELINK, JULES</b>		
SOLD TO LAKEWOOD, CITY OF	-6.00		(SEE LISTING UNDER VAN RUITEN, HENRY & MARY A, ETC)		
TOTAL		0.00	<b>WEST GATEWAY MUTUAL WATER CO</b>	84.00	
WALKER, KENNETH G			SOLD TO SAN GABRIEL VALLEY WATER CO	-84.00	
SUCCESSOR IN PART TO VAN RUITEN, JAKE AND JACOBA	5.00		TOTAL		0.00
SOLD TO FARMERS AND MERCHANTS TRUST CO			WEST PAC, LTD		
OF LONG BEACH	-5.00		SUCCESSOR TO MOORE, ALEXANDER AND BETTY L	13.00	
TOTAL		0.00	DEDICATED TO CERRITOS, CITY OF	-13.00	
WALNUT CREEK CANNING CO			TOTAL		0.00
SUCCESSOR TO LUCKY STORES, INC	1.00		WESTERN INVESTMENT LTD CO		
DEDICATED TO CERRITOS, CITY OF	-1.00		SUCCESSOR TO VANDER DUSSEN, M AND ALETTA C	10.00	
TOTAL		0.00	SOLD TO SOMERSET LAND CO	-10.00	
<b>WALNUT IRRIGATION DISTRICT</b>	123.00		TOTAL		0.00
SOLD TO PICO RIVERA, CITY OF	-123.00		WESTERN REALCO		
TOTAL		0.00	SUCCESSOR TO MEINES, WILLIAM AND MARGARET	2.00	
<b>WALNUT PARK MUTUAL WATER CO</b>		<b>996.00</b>	SOLD TO SOMERSET LAND CO	-2.00	
WARMINGTON CONSTRUCTION CO			TOTAL		0.00
SUCCESSOR TO BOUMAN, SAM	6.00		WESTERN WATER CO		
SUCCESSOR TO HOFFMAN, HENRY H AND APOLONIA	10.00		SUCCESSOR IN PART TO GOLDEN WEST REFINING CO:		
DEDICATED IN PART TO CERRITOS, CITY OF	-6.00		DOCUMENT DATED 09/25/96	100.00	
SOLD IN PART TO CASA GRANDE	-10.00		DOCUMENT DATED 01/24/97	200.00	
TOTAL		0.00	DOCUMENT DATED 03/24/97	200.00	
WARMINGTON DEVELOPMENT, INC			DOCUMENT DATED 05/19/97	200.00	
SUCCESSOR TO GRENIER, MARIE LOUISE	8.00		DOCUMENT DATED 10/10/97	378.00	
DEDICATED TO CERRITOS, CITY OF	-8.00		SUCCESSOR TO CHIANG, JIH-SHEN AND YU-HWA	1.00	
TOTAL		0.00	SUCCESSOR TO LANGSLET, C ROBERT AND SON, INC	2.00	
WARMINGTON, E G, ET AL			SUCCESSOR TO RUCHTI BROTHERS	25.00	
SUCCESSOR TO BURSON, MILES A AND ROSE	6.00		SUCCESSOR TO SCHOLLE CORP	26.00	
SOLD TO CASA GRANDE	-6.00		SUCCESSOR TO SPENCE, JERRY N	1.00	
TOTAL		0.00	SUCCESSOR TO U S GROWERS COLD STORAGE, INC	86.00	
WATT INDUSTRIES, INC			SOLD TO DOWNEY, CITY OF	-1219.00	
SUCCESSOR TO GOODYEAR TIRE AND RUBBER			TOTAL		0.00
COMPANY, THE	913.00		WESTPORT-CERRITOS CO		
SOLD TO WATTS LABOR COMMUNITY ACTION			SUCCESSORS TO LUETTO, JAKE J	10.00	
COMMITTEE	-913.00		DEDICATED TO CERRITOS, CITY OF	-10.00	
TOTAL		0.00	TOTAL		0.00
WATT, R A, CO			<b>WESTRA, HENRY AND HILDA</b>	32.00	
SUCCESSOR TO BOS, GERRIT AND MARGARET	70.00		SOLD TO BRENTWOOD-MORNING CO	-32.00	
SUCCESSOR TO GORDON, FERN ETHYL, AS TO AN			TOTAL		0.00
UNDIVIDED ONE-HALF INTEREST; FAY G TAWZER			<b>WESTRA, JOHN D</b>		
AND LAWRENCE R TAWZER, AS TO AN UNDIVIDED			(SEE LISTING UNDER ORLA CO)		
ONE-HALF INTEREST	14.00		<b>WHARRAM, FRANCIS O</b>		
SUCCESSOR TO TARR AND MCCOMB OIL CO	69.00		(SEE LISTING UNDER SHAYMAN AND WHARRAM)		
DEDICATED TO CERRITOS, CITY OF	-153.00		<b>WHITTIER, CITY OF</b>	621.00	
TOTAL		0.00	SUCCESSOR TO CALIFORNIA, STATE OF	246.00	
WATTS LABOR COMMUNITY ACTION COMMITTEE			SUCCESSOR TO PORTE, GARRET AND CECELIA	28.00	
SUCCESSOR TO WATT INDUSTRIES, INC	913.00		TOTAL		<b>895.00</b>
SOLD TO PACIFIC CONDOMINIUM MANAGEMENT INC	-913.00		<b>WHITTIER UNION HIGH SCHOOL DISTRICT</b>		<b>100.00</b>
TOTAL		0.00	<b>WIER, AREND Z</b>	11.00	
WEAVER, BONNIE, AS SUCCESSOR TRUSTEE OF THE			(NOW KNOWN AS ZWIER, AREND)		
SJANA HAAKMA TRUST			TRANSFERRED TO ZWIER, AREND	-11.00	
TRANSFERRED FROM HAAKMA, SJANA, AS TRUSTEE			TOTAL		0.00
OF THE SJANA HAAKMA TRUST	11.00		<b>WIERSEMA, H</b>	13.00	
SOLD TO BELLFLOWER-SOMERSET MUTUAL WATER CO	-11.00		(AKA HARM WIERSEMA AND PEARL WIERSEMA)		
TOTAL		0.00	SOLD TO VAN DAM, CORNELIUS	-13.00	
<b>WEBSTER, C D</b>	1.00		TOTAL		0.00
(SEE ALSO LISTING UNDER SOUTHERN CALIFORNIA			<b>WIERSMA, WILLIAM AND ELBRA</b>	6.00	
EDISON CO)			(NOW KNOWN AS WIERSMA, WILLIAM, ESTATE OF)		
SOLD TO DE CORDOVA, JUAN	-1.00		TRANSFERRED TO WIERSMA, WILLIAM, ESTATE OF	-6.00	
TOTAL		0.00	TOTAL		0.00
WEISS, MORRIS			WIERSMA, WILLIAM, ESTATE OF		
SUCCESSOR IN PART TO CLARK, RUSSELL B	6.00		(FORMERLY KNOWN AS WIERSMA, WILLIAM AND ELBRA)		
SOLD TO MURPHY, ELMO D AND EVELENE B	-6.00		TRANSFERRED FROM WIERSMA, WILLIAM AND ELBRA	6.00	
TOTAL		0.00	SOLD TO BELLFLOWER-SOMERSET MUTUAL WATER CO)	-6.00	
<b>WEISS, MORRIS AND BESSIE</b>	16.00		TOTAL		0.00
(WILBUR MELLEMA, TENANT)			<b>WIGBOLY, RICHARD</b>		
(SEE ALSO LISTING UNDER MURPHY, ELMO D AND			(SEE LISTING UNDER OF CENTRAL MANUFACTURING		
EVELENE B)			DISTRICT, INC)		
SOLD TO MURPHY, ELMO D AND EVELENE B	-16.00		<b>WILCOX, MARY</b>		
TOTAL		0.00	(SEE LISTING UNDER JENKINS REALTY MUTUAL WATER CO)		
<b>WELLS FARGO BANK AS EXECUTOR OF THE ESTATE OF</b>			WILLIAMS, JOHN J		
<b>EDWARD H HELLER, DECEASED, AND AS EXECUTOR OF</b>			SUCCESSOR TO BECKLUND, IVER F	1.00	
<b>THE ESTATE OF LLOYD W DINKELSPIEL, DECEASED, AND</b>			SUCCESSOR TO BECKLUND, MARGARET E	1.00	
<b>AS TRUSTEE UNDER TRUST CREATED BY THE WILL OF</b>			SOLD TO TABITA, JOHN & IRMA AND RAYMOND & KWANG IL	-2.00	
<b>FLORENCE H DINKELSPIEL, DECEASED</b>			TOTAL		0.00
(SEE LISTING UNDER EHRMAN, FLORENCE HELLMAN)			<b>WILLIAMS, RALPH P AND MARY</b>	11.00	
WELLS, RICHARD A AND BEVERLY ANN, AS TO UNDIVIDED			SOLD TO LOS ANGELES COUNTY SANITATION		
ONE-HALF INTEREST AND HARLEY LEE, AS TO UNDIVIDED			DISTRICT NO 2	-11.00	
ONE-HALF INTEREST			TOTAL		0.00

## CENTRAL BASIN

OCTOBER 2010

<b>WILSHIRE OIL CO OF CALIFORNIA</b>	1436.00	SOLD IN PART TO RANDALL, B WILLIAM AND YVONNE E	-8.00
SOLD TO GULF OIL CORP	-1436.00	TOTAL	0.00
TOTAL	0.00		
<b>WILSON, MELVIN L AND MARIE</b>	1.00	<b>ZYLSTRA, LEONARD</b>	0.00
SOLD TO DAIRY VALLEY ASSOCIATES	-1.00	(NOT SAME PERSON AS ZYLSTRA, LEONARD J)	
TOTAL	0.00	GRAND TOTAL	217,367.00
WINDLE, LARRY			
(SEE LISTING UNDER CORDA, JOSEPH, JOSEPH CERVANTES, AND LARRY WINDLE)			
<b>WINSLOW, D P AND DOROTHY C</b>	12.00		
(BERTON ELSON, TENANT)			
(NOW KNOWN AS WINSLOW, SUSAN C)			
TRANSFERRED TO WINSLOW, SUSAN C	-12.00		
TOTAL	0.00		
WINSLOW, SUSAN C			
(FORMERLY KNOWN AS WINSLOW, D P AND DOROTHY C)			
TRANSFERRED FROM WINSLOW, SUSAN C	12.00		
SOLD TO DOWNEY, CITY OF	-12.00		
TOTAL	0.00		
<b>WINTERS, HELENE K</b>	1.00		
DEDICATED TO CERRITOS, CITY OF	-1.00		
TOTAL	0.00		
<b>WISEMAN, FRED E AND GRAYCE ANNA</b>	2.00		
SOLD TO ARDEN-MAYFAIR, INC	-2.00		
TOTAL	0.00		
<b>WOLFSBERGER, HELEN AND CHRISTINE JOSEPH</b>	2.00		
<b>WOMACK, VOLNEY</b>	0.00		
<b>WOO, CHO SHEE</b>	16.00		
(HONG AND NGORN SEUNG WOO, AS AGENTS OF PROPERTY FOR CHO SHEE WOO)			
SOLD TO VERTEX DEVELOPMENT CO	-16.00		
TOTAL	0.00		
WOODBINE CORP			
SUCCESSOR TO B B LTD	2.00		
DEDICATED TO CERRITOS, CITY OF	-2.00		
TOTAL	0.00		
WOODINGTON DEVELOPMENT, INC			
SUCCESSOR TO HARRIS, GERALD E	2.00		
SOLD TO UNION DEVELOPMENT	-2.00		
TOTAL	0.00		
<b>WYBENGA, GERRIT AND RENA</b>	8.00		
SOLD TO ALBERS, J N AND NELLIE	-8.00		
TOTAL	0.00		
<b>YAMAMOTO, GEORGE AND ALICE AKA FUMI YAMAMOTO</b>	14.00		
(FUMI GARDEN FARMS, INC, TENANT)			
(SEE ALSO LISTING UNDER SOUTHERN CALIFORNIA EDISON CO)			
<b>YOKOTA, PAUL N AND MIYO</b>	4.00		
SOLD TO FROST, JESS L AND DOLORES	-4.00		
TOTAL	0.00		
<b>YOSHIJIMA, MINORU</b>			
(SEE LISTING UNDER HATANAKA, KAZUO)			
<b>YOSHIOKA, FRANK</b>	0.00		
<b>YOUNG, MAXINE</b>	3.00		
DEDICATED TO CERRITOS, CITY OF	-3.00		
TOTAL	0.00		
<b>ZANDVLIET, A (MRS) AKA ANNA A ZANDVLIET</b>	6.00		
SOLD TO PRESLEY DEVELOPMENT CO	-6.00		
TOTAL	0.00		
<b>ZANE LIVING TRUST</b>			
NAME CHANGED FROM ZANE, STEVE OR FRANCES	11.50		
TOTAL	11.50		
ZANE, STEVE			
SUCCESSOR TO DEANS, B ROZALPHA	32.00		
SOLD TO BONDED CATTLE CO	-32.00		
TOTAL	0.00		
ZANE, STEVE OR FRANCES			
DISTRIBUTED FROM BONDED CATTLE CO	11.50		
NAME CHANGE TO ZANE LIVING TRUST	-11.50		
TOTAL	0.00		
<b>ZEILSTRA, ARNOLD AND NELLIE</b>	5.00		
DEDICATED TO CERRITOS, CITY OF	-5.00		
TOTAL	0.00		
<b>ZIVELONGHI, GEORGE AND ANTONIO</b>	97.00		
SOLD IN PART TO CERRITOS, CITY OF	-45.00		
SOLD IN PART TO MAYWOOD MUTUAL WATER CO NO 3	-52.00		
TOTAL	0.00		
<b>ZUIDERVAART, DICK AND JANNA</b>	1.00		
(ARTESIA MILLING CO, TENANT)			
SOLD TO ROCKVIEW DAIRIES, INC	-1.00		
TOTAL	0.00		
ZWIER, AREND			
(FORMERLY KNOWN AS WIER, AREND Z)			
TRANSFERRED FROM WIER, AREND Z	11.00		
SOLD TO GLEN-HAGEN DEVELOPMENT CO	-11.00		
TOTAL	0.00		
<b>ZYLSTRA, ANDY</b>	0.00		
<b>ZYLSTRA BROS</b> , A PARTNERSHIP CONSISTING OF LAMMERT AND WILLIAM ZYLSTRA			
(SEE LISTING UNDER COITO, JOHN H AND GUILHERMINA)			
<b>ZYLSTRA, JOHN AND LEONARD J DBA THE ZYLSTRA DAIRY</b>	18.00		
SOLD IN PART TO CERRITOS, CITY OF	-10.00		

## NOTES:

Parties that are underlined – current partiesParties that are **bold and italic** – original parties as listed in the Central Basin Second Amended Judgment dated May 6, 1991. Party is also current if underlined.

## Arrangement:

Party Names are arranged in straight alphabetical order.

A personal name is entered under the Last Name, First Name and Middle Name order.

### Appendix C - Groundwater Extractions (acre-feet)

Central Basin July 2009-June 2010													
Party ID-Name/SWN/Owner#	JUL	AUG	SEP	OCT	NOV	DEC	JAN	FEB	MAR	APR	MAY	JUN	TOTAL
<b>0020-ABC Unified School District</b>	<b>6.99</b>	<b>6.16</b>	<b>10.10</b>	<b>0.68</b>	<b>2.31</b>	<b>1.36</b>	<b>0.97</b>	<b>0.79</b>	<b>1.73</b>	<b>2.25</b>	<b>5.10</b>	<b>9.61</b>	<b>48.05</b>
03S12W25J001S/NEMUS	-	-	-	-	-	-	-	-	-	-	-	-	-
04S11W06Q002S/TETZL	-	-	-	-	-	-	-	-	-	-	-	-	-
04S11W07C001S/ART2	-	-	-	-	-	-	-	-	-	-	-	-	-
04S11W07N003S/FEDDE	4.88	4.15	6.53	0.60	1.82	1.06	0.83	0.77	1.61	1.94	3.28	6.09	33.56
04S11W07R003S/MESCH	2.11	2.01	3.57	0.08	0.49	0.30	0.14	0.02	0.12	0.31	1.82	3.52	14.49
<b>0107-American Textile Company</b>	-	-	-	-	-	-	-	-	<b>1.03</b>	-	<b>0.01</b>	-	<b>1.04</b>
04S12W08N002S/	-	-	-	-	-	-	-	-	1.03	-	0.01	-	1.04
<b>0160-Artesia, City Of</b>	<b>4.06</b>	<b>5.09</b>	<b>2.63</b>	<b>1.99</b>	<b>1.08</b>	<b>0.29</b>	<b>0.08</b>	<b>0.31</b>	<b>2.17</b>	<b>0.68</b>	<b>3.39</b>	<b>4.46</b>	<b>26.23</b>
03S11W31N002S/1	4.06	5.09	2.63	1.99	1.08	0.29	0.08	0.31	2.17	0.68	3.39	4.46	26.23
<b>0182-Ashland Chemical Co</b>	<b>2.08</b>	<b>1.47</b>	<b>2.52</b>	<b>1.98</b>	<b>1.85</b>	<b>0.68</b>	<b>1.15</b>	<b>0.96</b>	<b>2.17</b>	<b>2.37</b>	<b>1.85</b>	<b>1.15</b>	<b>20.23</b>
03S11W05G002S/EX-1	1.12	0.59	1.13	0.94	0.99	0.29	0.49	0.11	1.01	1.08	0.88	0.55	9.18
03S11W05G003S/EX-2	0.35	0.64	0.54	0.33	0.22	0.13	0.19	0.26	0.34	0.49	0.41	0.27	4.17
03S11W05G004S/EX-3	-	-	-	-	-	-	-	-	-	-	-	-	-
03S11W05K004S/EX-4	0.12	0.08	0.21	0.16	0.13	0.05	0.07	0.09	0.13	0.13	0.06	0.06	1.29
03S11W05K005S/EX-5	0.36	0.06	0.54	0.48	0.41	0.18	0.29	0.38	0.52	0.50	0.39	0.23	4.34
03S11W05K006S/EX-6	0.13	0.10	0.10	0.07	0.10	0.03	0.11	0.12	0.17	0.17	0.11	0.04	1.25
<b>0225-Atlas Iron And Metal Co</b>	-	-	<b>0.06</b>	-	-	<b>0.06</b>	-	-	<b>0.06</b>	-	-	<b>0.06</b>	<b>0.24</b>
02S13W34Q002S/1	-	-	0.06	-	-	0.06	-	-	0.06	-	-	0.06	0.24
<b>0387-Bell Gardens, City Of</b>	<b>0.64</b>	<b>6.46</b>	<b>71.25</b>	<b>84.14</b>	<b>30.46</b>	<b>58.85</b>	<b>75.39</b>	<b>62.92</b>	<b>76.38</b>	<b>76.64</b>	<b>87.41</b>	<b>88.83</b>	<b>719.37</b>
02S12W28A004S/3F	-	-	-	-	-	-	-	-	-	-	-	-	-
02S12W28M002S/1	0.64	6.46	71.25	84.14	30.46	58.85	75.39	62.92	76.38	76.64	87.41	88.83	719.37
<b>0410-Bellflower, City Of</b>	<b>21.93</b>	<b>21.88</b>	<b>20.59</b>	<b>17.39</b>	<b>17.15</b>	<b>16.62</b>	<b>13.82</b>	<b>14.22</b>	<b>16.97</b>	<b>16.80</b>	<b>20.78</b>	<b>21.19</b>	<b>219.34</b>
03S12W14F002S/14	-	-	-	-	-	-	-	-	-	-	-	-	-
03S12W14P001S/15	-	-	-	-	-	-	-	-	-	-	-	-	-
03S12W15K002S/9	-	-	-	-	-	-	-	-	-	-	-	-	-
03S12W15L001S/6	-	-	-	-	-	-	-	-	-	-	-	-	-
03S12W21G006S/1	-	-	-	-	-	-	-	-	-	-	-	-	-

Central Basin July 2009-June 2010													
Party ID-Name/SWN/Owner#	JUL	AUG	SEP	OCT	NOV	DEC	JAN	FEB	MAR	APR	MAY	JUN	TOTAL
03S12W21L001S/10	-	-	-	-	-	-	-	-	-	-	-	-	-
03S12W22C003S/5	-	-	-	-	-	-	-	-	-	-	-	-	-
03S12W22G004S/4	-	-	-	-	-	-	-	-	-	-	-	-	-
03S12W22G005S/1A	-	-	-	-	-	-	-	-	-	-	-	-	-
03S12W23M002S/7	-	-	-	-	-	-	-	-	-	-	-	-	-
03S12W23P002S/8	9.49	9.62	9.25	7.59	7.57	7.30	5.70	5.53	6.62	7.35	8.98	9.37	94.37
03S12W28C001S/3	5.75	6.24	7.45	6.62	7.15	7.16	4.59	4.80	5.74	5.32	7.45	6.59	74.86
03S12W28F002S/2	6.69	6.02	3.89	3.18	2.43	2.16	3.53	3.89	4.61	4.13	4.35	5.23	50.11
03S12W35C002S/11	-	-	-	-	-	-	-	-	-	-	-	-	-
03S12W35F002S/12	-	-	-	-	-	-	-	-	-	-	-	-	-
03S12W35F003S/17	-	-	-	-	-	-	-	-	-	-	-	-	-
<b>0420-Bellflower Home Garden Water Co.</b>	-	-	-	-	-	-	-	-	-	-	-	-	-
03S12W28N002S/3	-	-	-	-	-	-	-	-	-	-	-	-	-
03S12W28P006S/4	-	-	-	-	-	-	-	-	-	-	-	-	-
03S12W28P007S/2	-	-	-	-	-	-	-	-	-	-	-	-	-
<b>0445-Bellflower-Somerset Mutual Wtr Co</b>	<b>437.69</b>	<b>435.64</b>	<b>427.09</b>	<b>401.66</b>	<b>354.06</b>	<b>341.19</b>	<b>317.36</b>	<b>265.51</b>	<b>333.50</b>	<b>343.76</b>	<b>389.44</b>	<b>399.67</b>	<b>4,446.57</b>
03S12W22G002S/00949	-	-	-	-	-	-	-	-	-	-	-	-	-
03S12W22M002S/09884	15.25	15.03	24.43	24.39	25.48	18.77	22.67	26.80	18.39	8.04	20.34	28.65	248.24
03S12W23E004S/02587	92.48	92.82	88.84	92.04	91.77	92.52	94.21	59.73	51.57	87.92	90.60	88.02	1,022.52
03S12W26C002S/00944	90.95	90.83	87.22	68.65	-	-	-	0.04	-	-	-	42.28	379.97
03S12W27B001S/09833	83.26	83.32	78.97	76.87	81.89	72.98	73.63	67.35	66.32	66.58	70.60	75.96	897.73
03S12W27C002S/00759	-	-	-	-	-	-	-	11.54	37.43	49.00	55.77	53.76	207.50
03S12W27H002S/09903	66.63	66.36	63.62	51.24	66.26	66.90	37.44	21.06	69.74	46.77	65.03	48.91	669.96
03S12W27R001S/00955	51.57	51.93	49.87	53.53	54.36	55.77	55.95	50.85	55.58	53.36	54.62	53.21	640.60
03S12W33B001S/02615	37.55	35.35	34.14	34.94	34.30	34.25	33.46	28.14	34.47	32.09	32.48	8.88	380.05
<b>0495-Boeing</b>	-	<b>0.08</b>	<b>2.59</b>	<b>3.92</b>	<b>2.73</b>	<b>3.27</b>	<b>5.19</b>	<b>3.46</b>	<b>3.94</b>	<b>3.21</b>	<b>6.43</b>	<b>4.32</b>	<b>39.14</b>
04S12W99B999S/	-	0.08	2.59	3.92	2.73	3.27	5.19	3.46	3.94	3.21	6.43	4.32	39.14
<b>0657-Buell, Mary Dolores</b>	-	-	-	-	-	-	-	-	-	-	-	-	-
03S12W35B006S/1	-	-	-	-	-	-	-	-	-	-	-	-	-
<b>0679-California-american Water Co</b>	<b>322.44</b>	<b>314.39</b>	<b>369.85</b>	<b>263.09</b>	<b>248.88</b>	<b>295.86</b>	<b>100.37</b>	<b>78.74</b>	<b>207.70</b>	<b>142.59</b>	<b>94.62</b>	<b>253.17</b>	<b>2,691.70</b>
02S14W10Q002S/CREN	78.57	78.35	96.81	77.50	68.15	98.40	41.23	36.22	74.97	0.22	19.80	77.33	747.55
02S14W14C005S/VERN2	-	-	-	-	-	-	-	-	-	-	-	-	-

CENTRAL BASIN

OCTOBER 2010

Central Basin July 2009-June 2010													
Party ID-Name/SWN/Owner#	JUL	AUG	SEP	OCT	NOV	DEC	JAN	FEB	MAR	APR	MAY	JUN	TOTAL
02S14W14C006S/VERN3	60.15	53.69	52.38	59.11	55.79	99.27	19.63	21.89	22.46	9.26	68.75	72.65	595.03
02S14W14C007S/48THST	75.72	79.77	92.12	79.38	56.76	79.96	34.14	8.66	-	-	-	-	506.51
02S14W14F002S/ARL	108.00	102.58	128.54	47.10	68.18	18.23	5.37	11.97	110.27	133.11	6.07	103.19	842.61
<b>0690-California, State Of (Caltrans)</b>	<b>38.74</b>	<b>25.18</b>	<b>76.40</b>	<b>42.93</b>	<b>89.17</b>	<b>39.00</b>	<b>74.57</b>	<b>75.21</b>	<b>83.18</b>	<b>43.66</b>	<b>74.37</b>	<b>48.85</b>	<b>711.26</b>
03S12W15F003S/3D1	-	-	-	-	-	-	-	-	-	-	-	-	-
03S12W15F004S/3D2	-	-	-	-	-	-	-	-	-	-	-	-	-
03S12W15G006S/4D1	-	-	-	-	-	-	-	-	-	-	-	-	-
03S12W15H003S/4D2	-	-	-	-	-	-	-	-	-	-	-	-	-
03S12W15H004S/4D3	-	-	-	-	-	-	-	-	-	-	-	-	-
03S12W15H005S/4D4	-	-	-	-	-	-	-	-	-	-	-	-	-
03S12W17E001S/1D1	-	-	-	-	-	-	-	-	-	-	-	-	-
03S12W17E002S/1D2	-	-	-	-	-	-	-	-	-	-	-	-	-
03S12W17E003S/1D3	0.19	-	0.07	-	1.87	-	-	-	-	0.01	0.21	0.33	2.68
03S12W17E004S/1D4	11.06	10.64	8.98	13.45	9.06	9.90	10.93	9.18	7.78	8.50	7.62	7.99	115.09
03S12W17E005S/1D5	6.52	-	8.69	-	8.07	1.28	8.78	1.87	4.62	2.21	0.01	0.62	42.67
03S12W17E006S/1D6	-	-	-	-	-	-	-	-	-	-	-	-	-
03S12W17E007S/1D7	8.89	-	22.93	-	31.95	-	25.14	-	23.40	-	17.97	1.83	132.11
03S12W17E008S/1D6A	0.18	1.61	-	1.16	3.07	3.47	-	15.59	-	1.77	17.24	15.48	59.57
03S12W17F002S/1D8	0.03	5.36	-	18.42	-	15.42	-	18.72	-	14.66	-	2.93	75.54
03S12W17F003S/1D9	-	-	-	-	-	-	-	-	-	-	13.01	-	13.01
03S12W17F004S/1D10	1.15	2.78	16.48	3.74	18.73	3.42	9.26	24.89	11.81	11.73	-	15.52	119.51
03S12W17F005S/1D11	10.72	-	19.25	-	16.42	-	20.46	-	35.57	-	18.31	-	120.73
03S12W17F006S/1D12	-	4.79	-	6.16	-	5.51	-	4.96	-	4.78	-	4.15	30.35
03S12W17F007S/1D13	-	-	-	-	-	-	-	-	-	-	-	-	-
03S12W17G004S/2D1	-	-	-	-	-	-	-	-	-	-	-	-	-
03S12W17H001S/2T1	-	-	-	-	-	-	-	-	-	-	-	-	-
03S12W17H002S/2D2	-	-	-	-	-	-	-	-	-	-	-	-	-
<b>0740-California Water Service Co</b>	<b>240.04</b>	<b>239.80</b>	<b>369.33</b>	<b>424.08</b>	<b>411.13</b>	<b>457.66</b>	<b>433.95</b>	<b>396.31</b>	<b>464.37</b>	<b>448.75</b>	<b>484.12</b>	<b>502.76</b>	<b>4,872.30</b>
01S12W33P002S/3301	-	-	-	-	-	-	-	-	-	-	-	-	-
02S12W04C001S/2501	37.25	37.17	36.09	36.84	35.79	36.92	36.71	32.96	36.69	35.40	36.76	34.06	432.64
02S12W05J001S/5101	48.43	48.14	45.33	46.72	44.66	45.96	45.95	39.80	46.08	65.55	45.98	44.16	566.76
02S12W05M001S/602	-	-	-	-	-	-	-	-	-	-	-	-	-
02S12W05P002S/702	-	-	-	-	-	-	-	-	-	-	-	-	-
02S12W06M001S/00102	-	-	-	-	-	-	-	-	-	-	-	-	-
02S12W06P001S/4601	-	-	-	-	-	-	-	-	-	-	-	-	-
02S12W07C002S/5301	-	-	-	-	-	-	-	-	-	-	-	-	-
02S12W07C003S/05201	16.35	16.20	0.48	-	-	-	-	-	-	-	-	-	33.03

Central Basin July 2009-June 2010													
Party ID-Name/SWN/Owner#	JUL	AUG	SEP	OCT	NOV	DEC	JAN	FEB	MAR	APR	MAY	JUN	TOTAL
02S12W07G001S/3901	-	-	60.54	113.37	111.76	108.84	106.33	97.42	110.51	71.19	112.69	108.40	1,001.05
02S12W07H001S/2201	27.85	27.60	23.20	19.67	18.73	18.20	19.91	16.54	15.04	21.03	22.68	20.79	251.24
02S12W07Q004S/1003	-	0.66	97.75	100.03	100.13	96.96	92.58	78.69	96.20	96.38	99.59	100.14	959.11
02S12W08B001S/5001	-	-	-	-	-	-	-	-	-	-	-	-	-
02S12W08C001S/3701	-	-	-	-	-	-	-	-	-	-	-	-	-
02S12W08F001S/4301	-	-	-	-	0.02	-	0.01	-	-	-	0.62	38.86	39.51
02S12W08P001S/5401	-	0.01	-	-	-	56.68	61.01	55.26	57.51	60.01	61.78	59.70	411.96
02S12W09M001S/2901	-	-	-	-	-	-	-	-	-	-	-	-	-
02S12W09M002S/2902	-	-	-	-	-	-	-	-	-	-	-	-	-
02S12W10J001S/1903	-	-	-	-	-	-	-	-	-	-	-	-	-
02S12W10K003S/1904	-	-	-	-	-	-	-	-	-	-	-	-	-
02S12W16H001S/5601	-	-	-	-	-	-	-	-	-	-	-	-	-
02S12W16L001S/3802	77.53	76.99	75.36	77.99	71.40	65.41	43.23	58.40	75.44	73.28	77.73	72.35	845.11
02S12W16Q001S/03801	-	-	-	-	-	-	-	-	-	-	-	-	-
02S12W17C001S/2001	-	-	-	-	-	-	-	-	-	-	-	-	-
02S12W17D002S/1302	32.63	33.03	30.58	29.46	28.64	28.69	28.22	17.24	26.90	25.91	26.29	24.30	331.89
<b>0742-Ca Water Service Co (Dominguez)</b>	<b>124.53</b>	<b>196.93</b>	<b>191.47</b>	<b>136.17</b>	<b>116.19</b>	<b>128.67</b>	<b>197.54</b>	<b>175.86</b>	<b>250.49</b>	<b>246.19</b>	<b>247.77</b>	<b>205.30</b>	<b>2,217.11</b>
03S13W35F001S/290-01	7.83	102.40	112.78	115.90	115.97	120.71	120.77	104.26	122.93	115.95	116.56	111.84	1,267.90
03S13W35H002S/297-01	33.11	12.13	1.38	2.80	0.22	0.48	0.74	2.96	51.18	56.49	56.56	23.15	241.20
04S13W02G002S/272-01	83.59	82.40	77.31	17.47	-	7.48	76.03	68.64	76.38	73.75	74.65	70.31	708.01
<b>0795-Central Basin Municipal Water Dis</b>	<b>-</b>	<b>-</b>	<b>-</b>	<b>-</b>	<b>-</b>	<b>-</b>	<b>-</b>	<b>-</b>	<b>-</b>	<b>-</b>	<b>-</b>	<b>-</b>	<b>-</b>
02S11W07C005S/CB-2	-	-	-	-	-	-	-	-	-	-	-	-	-
02S11W07D10 SS/CB-1	-	-	-	-	-	-	-	-	-	-	-	-	-
<b>0826-Cerritos, City Of</b>	<b>933.36</b>	<b>967.43</b>	<b>863.78</b>	<b>777.08</b>	<b>779.76</b>	<b>654.84</b>	<b>640.40</b>	<b>526.58</b>	<b>684.62</b>	<b>716.86</b>	<b>868.30</b>	<b>893.58</b>	<b>9,306.59</b>
03S11W28G005S/C-2	331.74	345.07	286.20	244.07	214.13	137.29	187.88	153.95	146.38	151.47	270.19	343.34	2,811.71
03S11W29N006S/C-1	225.22	229.39	228.97	202.51	237.05	189.41	114.72	92.07	195.35	230.50	237.38	191.19	2,373.76
03S12W26J003S/C-4	376.40	392.97	348.61	330.50	328.58	328.14	337.80	280.56	342.89	334.89	360.73	359.05	4,121.12
<b>0970-Coast Packing Co</b>	<b>7.47</b>	<b>6.32</b>	<b>8.22</b>	<b>5.82</b>	<b>6.65</b>	<b>7.25</b>	<b>5.65</b>	<b>6.69</b>	<b>6.82</b>	<b>5.07</b>	<b>4.93</b>	<b>3.04</b>	<b>73.93</b>
02S13W11P003S/1	7.47	6.32	8.22	5.82	6.65	7.25	5.65	6.69	6.82	5.07	4.93	3.04	73.93
<b>1017-Commerce, City Of</b>	<b>218.42</b>	<b>220.91</b>	<b>221.47</b>	<b>185.90</b>	<b>130.91</b>	<b>129.61</b>	<b>138.52</b>	<b>116.36</b>	<b>153.97</b>	<b>177.20</b>	<b>196.55</b>	<b>210.72</b>	<b>2,100.54</b>
02S12W09N SS/MM1	-	-	-	-	-	-	-	-	-	-	-	-	-
02S12W09N001S/1	-	-	-	-	-	-	-	-	-	-	-	-	-
02S12W09N002S/2	-	-	-	-	-	-	-	-	-	-	-	-	-
02S12W21B005S/00006	52.63	48.99	46.57	27.98	-	-	-	-	3.50	0.01	36.42	39.82	255.92

CENTRAL BASIN

OCTOBER 2010

Central Basin July 2009-June 2010													
Party ID-Name/SWN/Owner#	JUL	AUG	SEP	OCT	NOV	DEC	JAN	FEB	MAR	APR	MAY	JUN	TOTAL
02S12W21G003S/00004	79.74	78.66	84.67	79.33	30.07	70.87	79.21	72.69	81.10	79.55	69.47	87.53	892.89
02S12W21J001S/3E	-	-	-	-	-	-	-	-	-	-	-	-	-
02S12W21K002S/3D	-	-	-	-	-	-	-	-	-	-	-	-	-
02S12W21R002S/00007	86.05	93.26	90.23	78.59	100.84	58.74	59.31	43.67	69.37	97.64	90.66	83.37	951.73
<b>1020-Compton, City Of</b>	<b>610.87</b>	<b>673.99</b>	<b>643.22</b>	<b>550.44</b>	<b>509.13</b>	<b>451.67</b>	<b>476.10</b>	<b>384.12</b>	<b>446.29</b>	<b>453.06</b>	<b>537.58</b>	<b>589.22</b>	<b>6,325.69</b>
03S13W11M002S/00016	57.15	67.17	44.02	22.92	60.34	2.51	59.94	17.71	18.69	44.53	18.23	27.62	440.83
03S13W11M003S/00017	80.34	65.45	78.23	48.31	23.26	44.11	50.70	22.20	33.45	20.17	82.90	58.31	607.43
03S13W14F001S/00018	215.44	298.24	54.03	160.39	240.33	233.88	112.07	189.42	136.25	141.27	185.95	103.46	2,070.73
03S13W14K001S/	-	-	-	-	-	-	-	-	-	-	-	-	-
03S13W14K003S/19	-	-	242.24	140.87	50.75	65.78	165.45	82.43	169.57	125.46	115.17	192.27	1,349.99
03S13W15R001S/00002	-	-	-	-	-	-	-	-	-	-	-	-	-
03S13W22H002S/00001	-	-	-	-	-	-	-	-	-	-	-	-	-
03S13W22Q004S/00009	-	-	-	-	-	-	-	-	-	-	-	-	-
03S13W26C001S/00013	129.65	124.72	124.99	113.46	70.39	59.71	1.06	-	-	71.77	48.42	120.30	864.47
03S13W27E002S/00011	96.97	92.79	87.97	55.88	44.05	30.31	64.32	54.90	83.33	43.91	70.20	72.88	797.51
03S13W27G001S/00015	31.32	25.62	11.74	8.61	20.01	15.37	22.56	17.46	5.00	5.95	16.71	14.38	194.73
<b>1236-Darling-delaware Co, Inc</b>	<b>2.67</b>	<b>2.83</b>	<b>3.12</b>	<b>2.83</b>	<b>2.34</b>	<b>2.97</b>	<b>2.49</b>	<b>2.37</b>	<b>2.93</b>	<b>2.77</b>	<b>3.07</b>	<b>0.71</b>	<b>31.10</b>
02S13W10H003S/2778JA	2.67	2.83	3.12	2.83	2.34	2.97	2.49	2.37	2.93	2.77	3.07	0.71	31.10
<b>1333-Demenno/kerdoon</b>	<b>-</b>	<b>-</b>	<b>0.01</b>	<b>-</b>	<b>-</b>	<b>0.02</b>	<b>-</b>	<b>-</b>	<b>0.08</b>	<b>-</b>	<b>-</b>	<b>0.05</b>	<b>0.16</b>
03S13W14M002S/RW-3	-	-	0.01	-	-	0.02	-	-	0.03	-	-	0.02	0.08
03S13W14M003S/RW-6	-	-	-	-	-	-	-	-	-	-	-	-	-
03S13W14M004S/RW-11	-	-	-	-	-	-	-	-	-	-	-	-	-
03S13W15H002S/RW-2	-	-	-	-	-	-	-	-	-	-	-	-	-
03S13W15H003S/RW-7	-	-	-	-	-	-	-	-	-	-	-	-	-
03S13W15H004S/RW-8	-	-	-	-	-	-	-	-	-	-	-	-	-
03S13W15H005S/RW-10	-	-	-	-	-	-	-	-	-	-	-	-	-
03S13W15H006S/RW-4	-	-	-	-	-	-	-	-	-	-	-	-	-
03S13W15J001S/RW-1	-	-	-	-	-	-	-	-	0.05	-	-	0.03	0.08
03S13W15J002S/RW-5	-	-	-	-	-	-	-	-	-	-	-	-	-
03S13W17H007S/RW-9	-	-	-	-	-	-	-	-	-	-	-	-	-
<b>1450-Downey, City Of</b>	<b>1,668.60</b>	<b>1,657.20</b>	<b>1,564.33</b>	<b>1,362.04</b>	<b>1,375.96</b>	<b>1,146.34</b>	<b>1,165.87</b>	<b>941.36</b>	<b>1,209.62</b>	<b>1,181.45</b>	<b>1,377.34</b>	<b>1,558.68</b>	<b>16,208.79</b>
02S12W27A005S/1	-	-	-	-	-	-	-	-	-	-	-	-	-
02S12W27H001S/2	126.19	119.31	112.11	105.84	100.57	95.33	96.63	92.05	74.88	88.50	28.14	90.54	1,130.09
02S12W27R002S/4	66.93	215.62	208.13	205.61	211.73	210.53	137.23	75.09	225.28	212.67	234.33	210.39	2,213.54
02S12W28J006S/7	0.24	0.44	0.62	1.66	0.78	0.12	0.10	0.23	-	1.57	2.39	2.42	10.57

CENTRAL BASIN

OCTOBER 2010

Central Basin July 2009-June 2010													
Party ID-Name/SWN/Owner#	JUL	AUG	SEP	OCT	NOV	DEC	JAN	FEB	MAR	APR	MAY	JUN	TOTAL
02S12W28Q001S/8	107.69	106.17	102.03	24.79	8.67	1.78	6.02	9.54	4.60	24.23	68.92	68.14	532.58
02S12W33B001S/13	-	-	-	-	-	-	-	-	-	-	-	-	-
02S12W33M001S/17	48.49	39.27	11.41	2.45	0.07	-	-	-	-	-	2.93	9.55	114.17
02S12W34G001S/9	115.94	116.28	110.70	106.36	106.63	71.74	97.39	88.57	79.46	88.86	104.98	106.10	1,193.01
02S12W34P001S/14	33.60	9.73	30.81	-	-	-	-	-	-	-	-	-	74.14
02S12W35D004S/5	58.32	64.16	62.17	58.35	54.38	51.87	49.55	45.10	37.46	39.89	45.19	41.61	608.05
02S12W35P001S/10	102.26	174.95	166.82	165.23	170.86	164.81	159.56	148.47	135.70	141.16	165.23	153.92	1,848.97
03S12W02H004S/12	-	-	7.86	38.58	4.38	0.28	1.22	7.15	1.71	5.07	41.27	63.34	170.86
03S12W02L001S/15	37.12	6.78	11.00	0.71	0.29	0.10	2.84	0.34	0.29	0.44	5.09	8.84	73.84
03S12W03F001S/11	406.45	385.86	361.08	371.71	397.85	380.42	401.15	224.93	397.54	340.92	353.56	335.77	4,357.24
03S12W03J001S/16	125.16	67.50	61.41	0.03	-	-	-	-	-	-	-	-	254.10
03S12W03M001S/19	-	-	-	-	-	-	-	-	-	-	-	-	-
03S12W04D002S/18	69.03	113.99	111.53	119.00	97.49	61.65	82.19	93.25	47.31	63.83	129.20	147.28	1,135.75
03S12W04L002S/1	-	-	-	-	-	-	-	-	-	-	-	-	-
03S12W04Q002S/23	78.91	54.38	51.07	53.32	15.25	0.14	1.26	7.41	0.26	-	-	-	262.00
03S12W05A001S/20	-	-	-	-	-	-	-	-	-	-	-	-	-
03S12W09B001S/25	102.11	71.92	55.38	52.08	37.73	14.64	32.65	47.62	27.15	27.38	76.43	79.83	624.92
03S12W09G001S/29	62.54	23.04	16.77	3.60	0.09	0.15	8.83	1.61	0.28	0.10	5.44	8.84	131.29
03S12W10N003S/30	99.44	82.20	69.21	49.55	67.15	62.08	62.31	64.50	41.32	52.03	81.44	86.46	817.69
03S12W11E001S/24	28.18	5.60	14.22	3.17	102.04	30.70	26.94	35.50	136.38	94.80	32.80	145.65	655.98
<b>1550-El Rancho Unified School District</b>	<b>0.81</b>	<b>0.67</b>	<b>0.88</b>	<b>0.88</b>	<b>0.73</b>	<b>1.19</b>	<b>1.61</b>	<b>0.97</b>	<b>1.58</b>	<b>1.34</b>	<b>2.92</b>	<b>3.19</b>	<b>16.77</b>
02S12W26J001S/MAGEE	0.81	0.67	0.88	0.88	0.73	1.19	1.61	0.97	1.58	1.34	2.92	3.19	16.77
02S12W36D001S/BIRNY	-	-	-	-	-	-	-	-	-	-	-	-	-
<b>1735-Frampton, William H</b>	<b>0.19</b>	<b>0.04</b>	<b>0.05</b>	<b>0.03</b>	<b>0.06</b>	<b>0.17</b>	<b>-</b>	<b>0.63</b>	<b>2.70</b>	<b>3.53</b>	<b>6.96</b>	<b>7.77</b>	<b>22.13</b>
03S11W30N002S/3	0.19	0.04	0.05	0.03	0.06	0.17	-	0.63	2.70	3.53	6.96	7.77	22.13
<b>1745-Furr, Nancy J</b>	<b>-</b>	<b>-</b>	<b>0.03</b>	<b>-</b>	<b>-</b>	<b>0.03</b>	<b>-</b>	<b>-</b>	<b>0.03</b>	<b>-</b>	<b>-</b>	<b>0.03</b>	<b>0.12</b>
03S12W21G005S/1	-	-	0.03	-	-	0.03	-	-	0.03	-	-	0.03	0.12
<b>1843-Golden State Water Company</b>	<b>2,074.53</b>	<b>2,039.62</b>	<b>2,008.57</b>	<b>1,878.20</b>	<b>1,758.61</b>	<b>1,697.51</b>	<b>1,638.80</b>	<b>1,475.79</b>	<b>1,696.20</b>	<b>1,710.24</b>	<b>1,874.82</b>	<b>1,912.78</b>	<b>21,765.67</b>
02S12W28K001S/FL001	-	-	-	-	-	-	-	-	-	-	-	-	-
02S12W28N003S/CL001	-	-	-	-	-	-	-	-	-	-	-	-	-
02S12W28N005S/CLARA 2	94.49	106.81	131.37	138.54	136.52	139.80	138.28	126.14	139.96	134.67	137.02	136.20	1,559.80
02S12W29A002S/GAG02	85.85	74.61	71.21	10.50	-	-	-	-	51.61	51.02	72.00	72.08	488.88
02S12W29A004S/GAG01	-	-	-	-	-	-	-	-	-	-	-	-	-
02S12W29M005S/PRY02	-	-	-	-	-	-	-	-	-	-	-	-	-
02S12W30G003S/WATS1	58.63	57.58	51.47	58.04	59.38	52.78	69.19	47.26	21.42	33.41	39.94	48.76	597.86



CENTRAL BASIN

OCTOBER 2010

Central Basin July 2009-June 2010													
Party ID-Name/SWN/Owner#	JUL	AUG	SEP	OCT	NOV	DEC	JAN	FEB	MAR	APR	MAY	JUN	TOTAL
02S12W30H002S/00002	-	-	-	-	-	-	-	-	-	-	-	-	-
02S12W31B003S/HOF02	-	-	-	-	-	-	-	-	-	-	-	-	-
02S13W21E001S/G0004	8.86	-	-	-	-	-	-	-	-	-	-	-	8.86
02S13W21K004S/CON 1	8.60	0.07	-	-	-	-	-	-	-	-	-	-	8.67
02S13W21K007S/CON 2	-	-	-	-	-	-	-	-	-	-	-	-	-
02S13W23J003S/BIS20	168.02	160.51	142.61	151.02	142.15	125.26	131.79	108.11	134.69	126.85	141.68	141.80	1,674.49
02S13W23R002S/3	-	-	-	-	-	-	-	-	-	-	-	-	-
02S13W24Q002S/OT001	-	-	-	-	-	-	-	-	-	-	-	-	-
02S13W24Q003S/OT002	-	-	-	-	-	-	-	-	-	-	-	-	-
02S13W24Q004S/OTIS 3	105.89	110.23	99.67	96.94	91.06	83.80	82.75	76.12	78.19	77.86	75.11	83.69	1,061.31
02S13W27E003S/NA003	0.60	-	-	-	-	-	-	-	-	-	-	-	0.60
02S13W28G001S/MI003	112.54	111.22	107.05	110.62	107.30	111.00	110.90	97.26	111.09	107.39	111.17	106.71	1,304.25
02S13W28G002S/MI001	68.01	66.88	64.55	66.50	64.13	62.28	58.04	49.26	51.21	50.09	54.26	58.11	713.32
02S13W28G003S/MI002	93.13	102.38	98.64	101.44	91.63	94.37	94.87	87.49	101.52	98.16	100.74	93.71	1,158.08
02S13W28H001S/NA002	-	-	-	-	-	-	-	-	-	-	-	-	-
03S11W07E001S/PI001	74.21	66.89	68.60	59.26	20.76	12.87	2.68	16.69	0.43	0.76	1.80	2.35	327.30
03S11W07E002S/PI002	54.02	52.94	51.24	29.88	0.52	0.16	0.50	0.08	-	-	-	-	189.34
03S11W08H001S/MEYER	-	-	-	-	-	-	1.67	-	-	-	-	-	1.67
03S11W18G005S/DAC01	0.45	0.55	0.30	0.18	0.14	0.14	0.09	0.19	0.12	0.21	0.37	1.27	4.01
03S11W30P002S/ELA01	-	-	-	-	-	-	-	-	-	-	-	-	-
03S11W31M003S/VIN02	-	-	-	-	-	-	-	-	-	-	-	-	-
03S12W02R001S/ST002	51.94	52.80	47.29	44.17	38.28	35.02	43.71	36.95	44.79	41.45	44.83	43.74	524.97
03S12W07Q005S/CTY01	-	0.07	-	-	-	-	-	-	0.01	0.01	-	4.31	4.40
03S12W08M002S/C0002	-	-	-	-	-	-	-	-	-	-	-	-	-
03S12W12A002S/PI003	-	-	-	26.49	65.64	65.95	62.70	37.48	61.04	61.77	66.71	64.56	512.34
03S12W13A002S/IMP02	63.77	77.05	74.59	23.91	35.65	35.84	16.70	14.07	22.47	29.54	52.85	80.31	526.75
03S12W13A003S/IMP01	95.63	12.60	0.10	0.03	0.05	0.05	0.06	0.06	0.13	0.13	0.22	0.51	109.57
03S12W13B004S/IMP03	1.96	60.41	67.42	64.75	61.22	57.78	51.66	47.50	58.74	67.84	70.72	67.69	677.69
03S12W17A001S/MCK02	-	-	-	-	-	-	-	-	-	-	-	-	-
03S12W17A002S/MCK03	76.69	74.24	70.63	62.63	59.33	51.82	51.18	44.78	55.87	56.28	65.34	68.76	737.55
03S12W25Q003S/ROS02	84.85	82.98	86.18	88.54	83.71	87.38	78.62	59.38	73.81	54.21	61.93	55.34	896.93
03S12W25R002S/MDSTN	-	-	-	-	-	-	-	-	-	-	-	-	-
03S12W36B001S/ROS01	105.51	103.91	101.19	91.63	74.24	74.78	76.98	82.48	72.59	101.83	104.61	102.62	1,092.37
03S13W04N001S/BEL03	144.68	144.59	137.73	144.91	140.99	145.35	144.91	127.20	143.06	139.72	146.76	144.78	1,704.68
03S13W04N003S/BEL01	-	-	-	-	-	-	-	-	-	-	-	-	-
03S13W04N004S/BEL 4	127.48	127.52	121.41	127.04	122.85	125.48	125.46	110.63	124.47	122.61	128.58	129.84	1,493.37
03S13W10L002S/WLBK1	61.47	59.16	51.52	-	-	-	31.33	46.21	47.49	51.10	57.75	59.06	465.09
03S13W10L004S/WLBK3	34.10	36.46	41.97	82.50	74.52	72.13	45.34	30.62	28.87	29.48	31.93	35.98	543.90
04S11W07E002S/00003	-	-	-	-	-	-	-	-	-	-	-	-	-
04S11W07H002S/HAW01	33.07	32.72	58.32	34.02	45.97	37.13	44.14	34.83	41.97	25.26	50.80	36.36	474.59

CENTRAL BASIN

OCTOBER 2010

Central Basin July 2009-June 2010													
Party ID-Name/SWN/Owner#	JUL	AUG	SEP	OCT	NOV	DEC	JAN	FEB	MAR	APR	MAY	JUN	TOTAL
04S11W07L001S/CEN03	-	-	-	-	-	-	-	-	-	-	-	-	-
04S11W07L002S/CEN02	-	-	-	-	-	-	-	-	-	-	-	-	-
04S11W07L003S/CEN04	-	-	-	-	-	-	-	-	-	-	-	-	-
04S11W07L004S/CEN05	-	-	-	-	-	-	-	-	-	-	-	-	-
04S11W07L005S/CENTR. 6	231.25	234.67	219.77	228.24	216.01	199.74	165.72	185.78	228.42	233.31	252.57	258.05	2,653.53
04S11W07N001S/0024C	-	-	-	-	-	-	-	-	-	-	-	-	-
04S11W07P002S/0024A	-	-	-	-	-	-	-	-	-	-	-	-	-
04S11W18F001S/JUAN	-	-	-	-	-	-	-	-	-	-	-	-	-
04S11W18F002S/JUAN4	-	-	-	-	-	-	-	-	-	-	-	-	-
04S12W12J001S/MAS01	28.83	29.77	43.74	36.42	26.56	26.60	9.53	9.22	2.23	15.28	5.13	16.19	249.50
<b>1987-Grant, John</b>	-	-	<b>0.17</b>	-	-	<b>0.17</b>	-	-	<b>0.17</b>	-	-	<b>0.17</b>	<b>0.68</b>
03S12W26R004S/1	-	-	0.17	-	-	0.17	-	-	0.17	-	-	0.17	0.68
<b>2378-Huntington Park, City Of</b>	<b>302.39</b>	<b>292.04</b>	<b>295.38</b>	<b>261.05</b>	<b>255.70</b>	<b>235.56</b>	<b>238.55</b>	<b>217.24</b>	<b>358.36</b>	<b>372.25</b>	<b>378.17</b>	<b>287.88</b>	<b>3,494.57</b>
02S13W22P002S/15	70.46	54.23	53.61	90.03	51.79	32.20	60.22	33.54	78.57	92.14	103.93	74.98	795.70
02S13W23D006S/17	-	-	24.94	7.32	0.35	0.19	0.17	-	-	-	-	-	32.97
02S13W23H001S/14	7.13	6.49	9.82	10.94	4.92	4.20	15.04	1.77	6.81	6.76	13.24	8.53	95.65
02S13W23J002S/9	-	-	-	-	-	-	-	-	-	-	-	-	-
02S13W23J004S/18	111.66	115.67	143.97	116.07	104.66	101.73	91.39	91.98	116.65	113.64	91.82	62.25	1,261.49
02S13W25D004S/16	14.36	21.50	10.48	32.25	8.19	1.99	12.17	1.88	38.09	38.80	51.44	25.23	256.38
02S13W25Q001S/12	98.78	94.15	52.56	4.44	85.79	95.25	59.56	88.07	118.24	120.91	117.74	116.89	1,052.38
<b>2440-Inglewood Park Cemetery</b>	-	-	-	-	-	-	-	-	-	-	-	-	-
02S14W22P003S/19	-	-	-	-	-	-	-	-	-	-	-	-	-
<b>2749-La Habra Heights County Wtr Dist</b>	<b>329.36</b>	<b>357.93</b>	<b>341.65</b>	<b>269.32</b>	<b>230.54</b>	<b>111.21</b>	<b>134.00</b>	<b>81.84</b>	<b>151.33</b>	<b>180.52</b>	<b>222.21</b>	<b>290.83</b>	<b>2,700.74</b>
02S11W19F001S/8	37.40	50.09	44.97	18.39	15.47	6.64	3.63	27.21	44.74	37.50	33.77	38.74	358.55
02S11W19M001S/9	41.62	29.76	17.84	39.19	35.65	14.03	2.63	18.93	35.43	29.98	25.25	29.83	320.14
02S11W19P002S/10	54.89	75.71	76.19	44.99	28.65	48.96	45.83	5.06	25.40	42.89	45.44	62.53	556.54
02S11W19P003S/11	195.45	202.37	202.65	166.75	150.77	41.58	81.91	30.64	45.76	70.15	117.75	159.73	1,465.51
<b>2770-Lakewood, City Of</b>	<b>876.76</b>	<b>855.74</b>	<b>799.82</b>	<b>699.35</b>	<b>668.40</b>	<b>567.04</b>	<b>625.50</b>	<b>643.77</b>	<b>804.65</b>	<b>803.69</b>	<b>983.52</b>	<b>779.55</b>	<b>9,107.79</b>
03S12W33A007S/LK02A	32.34	26.88	30.74	10.99	-	-	20.79	10.22	34.57	32.25	35.90	33.48	268.16
03S12W33R004S/LK11A	-	-	-	-	-	-	-	-	-	-	-	-	-
03S12W34F001S/LK018	76.41	74.83	76.50	86.15	89.69	90.48	90.29	72.09	75.27	80.60	83.92	79.65	975.88
04S11W07M001S/LK006	5.24	6.12	4.50	2.80	2.84	0.57	0.73	0.68	1.94	3.81	4.20	4.21	37.64
04S12W02F002S/13-A	134.17	153.96	122.91	103.91	93.65	80.02	83.96	84.27	102.32	115.09	148.58	91.77	1,314.61
04S12W03A002S/LK015A	114.82	97.43	93.13	84.35	67.43	61.36	62.85	66.47	90.71	103.66	135.44	119.11	1,096.76

CENTRAL BASIN

OCTOBER 2010

Central Basin July 2009-June 2010													
Party ID-Name/SWN/Owner#	JUL	AUG	SEP	OCT	NOV	DEC	JAN	FEB	MAR	APR	MAY	JUN	TOTAL
04S12W03H001S/LK017	103.30	94.56	94.02	57.11	91.46	98.65	87.29	111.89	121.84	113.47	123.89	107.87	1,205.35
04S12W04J003S/LK012	43.28	43.66	40.52	41.72	40.75	40.91	41.08	37.14	40.21	26.82	-	-	396.09
04S12W05J001S/LK022	138.41	156.83	134.28	122.80	123.30	102.90	94.73	97.34	112.11	109.44	147.38	116.51	1,456.03
04S12W10G001S/LKL04	60.77	60.39	53.52	44.80	35.30	26.42	22.82	16.78	45.89	42.17	83.21	76.59	568.66
04S12W10H001S/LK010	46.18	42.42	42.72	39.95	36.37	23.56	32.67	32.87	45.04	47.58	61.41	2.42	453.19
04S12W10H003S/LK008	69.02	55.46	52.72	49.36	38.89	27.52	39.83	40.54	50.91	54.48	79.52	70.17	628.42
04S12W10H004S/27	-	-	-	-	-	4.18	-	-	4.11	0.23	0.09	2.80	11.41
04S12W10J002S/LK014	52.82	43.20	54.26	55.41	48.72	10.47	48.46	73.48	79.73	74.09	79.98	74.97	695.59
<b>2884-Lincoln Memorial Park, Inc</b>	<b>5.46</b>	<b>3.62</b>	<b>1.35</b>	<b>0.61</b>	<b>1.81</b>	<b>0.26</b>	<b>0.21</b>	<b>0.16</b>	<b>1.00</b>	<b>2.17</b>	<b>1.63</b>	<b>1.94</b>	<b>20.22</b>
03S13W28F001S/	5.46	3.62	1.35	0.61	1.81	0.26	0.21	0.16	1.00	2.17	1.63	1.94	20.22
<b>2890-Little Lake Cemetery District</b>	<b>0.07</b>	<b>0.51</b>	<b>0.22</b>	<b>0.13</b>	<b>0.08</b>	<b>0.02</b>	<b>0.01</b>	-	<b>0.06</b>	<b>0.06</b>	<b>0.23</b>	<b>0.28</b>	<b>1.67</b>
03S11W06N001S/1	0.07	0.51	0.22	0.13	0.08	0.02	0.01	-	0.06	0.06	0.23	0.28	1.67
<b>2910-Long Beach, City Of</b>	<b>2,872.83</b>	<b>2,505.06</b>	<b>2,864.13</b>	<b>139.19</b>	<b>2,108.90</b>	<b>3,381.56</b>	<b>3,207.96</b>	<b>3,006.67</b>	<b>3,328.26</b>	<b>3,232.13</b>	<b>3,609.19</b>	<b>3,562.13</b>	<b>33,818.01</b>
04S12W06J001S/NLB08	-	-	-	-	-	-	-	-	-	-	-	-	-
04S12W06J002S/NLB11	19.61	86.20	86.30	6.30	-	0.01	59.86	83.67	116.64	59.99	102.34	118.90	739.82
04S12W06K001S/NLB04	121.89	122.53	61.85	3.77	20.43	91.74	87.93	55.37	75.00	76.08	122.29	118.84	957.72
04S12W06K002S/NLB09	82.33	61.26	59.41	3.62	22.27	79.81	75.63	60.19	61.18	59.05	95.37	118.92	779.04
04S12W06K004S/NLB05	-	-	-	-	-	-	-	-	-	-	-	-	-
04S12W08M001S/NLB12	363.06	247.56	309.95	0.59	209.07	308.03	299.58	275.29	230.89	262.97	297.52	276.22	3,080.73
04S12W13B004S/COM19	-	0.03	83.41	3.48	90.53	145.10	142.02	74.59	81.98	85.28	85.63	62.57	854.62
04S12W13C003S/COM6A	-	-	-	-	-	-	-	-	-	-	-	-	-
04S12W13F002S/COM21	140.84	57.28	0.04	-	107.54	210.81	216.30	191.93	209.64	198.64	204.71	199.28	1,737.01
04S12W13G001S/01017	1.17	1.89	18.84	0.01	-	-	-	-	-	-	-	-	21.91
04S12W13H001S/COM20	181.19	115.69	111.41	11.90	150.46	200.99	185.76	148.29	152.18	141.53	147.38	147.18	1,693.96
04S12W13J002S/1017B	-	-	-	-	-	-	-	-	-	-	-	-	-
04S12W13K001S/COM22	194.51	80.12	0.01	9.17	221.56	300.40	187.40	260.63	295.60	277.45	282.91	274.28	2,384.04
04S12W13N002S/COM13	61.32	51.05	59.49	3.40	-	-	35.14	87.89	59.99	56.77	58.52	49.83	523.40
04S12W13Q001S/COM23	31.73	35.82	82.09	5.62	40.63	92.61	89.22	69.80	65.36	55.35	53.92	51.65	673.80
04S12W14A002S/COM10	122.66	90.97	109.72	13.52	68.55	118.35	122.30	110.49	122.20	118.17	121.66	101.10	1,219.69
04S12W14A004S/COM18	82.46	102.75	32.84	-	60.32	103.84	103.84	91.68	91.68	86.70	89.16	89.43	934.70
04S12W14B002S/COM17	54.37	42.32	6.31	6.21	12.67	56.47	56.71	47.61	48.27	43.14	43.01	42.50	459.59
04S12W14D004S/COM14	140.89	151.46	209.87	-	167.64	244.58	104.49	-	93.94	236.01	320.42	316.83	1,986.13
04S12W14K001S/AN206	-	-	-	-	-	-	-	-	-	-	-	-	-
04S12W14R001S/AN205	-	-	-	-	-	-	-	-	-	-	-	-	-
04S12W15A001S/COM16	64.08	51.21	143.32	36.23	37.98	121.67	148.38	220.99	143.66	-	-	5.99	973.51
04S12W15B003S/COM15	67.61	121.08	235.45	-	132.38	0.12	-	-	58.06	147.08	256.48	249.72	1,267.98

Central Basin July 2009-June 2010													
Party ID-Name/SWN/Owner#	JUL	AUG	SEP	OCT	NOV	DEC	JAN	FEB	MAR	APR	MAY	JUN	TOTAL
04S12W15N001S/COM25	163.70	99.46	109.35	9.29	81.05	159.47	158.25	143.93	156.10	143.02	150.06	148.87	1,522.55
04S12W16A001S/COM24	162.38	73.57	108.28	-	102.11	159.00	158.34	143.22	156.04	146.49	149.94	146.73	1,506.10
04S12W16J001S/AN026	-	-	-	-	-	-	-	-	-	-	-	-	-
04S12W16J003S/CIT09	41.64	29.88	29.61	1.78	9.56	39.92	45.75	28.07	30.60	28.78	51.18	59.70	396.47
04S12W16R001S/CIT08	0.04	1.21	12.71	1.40	5.58	23.52	24.34	27.81	30.59	29.15	10.03	-	166.38
04S12W17E001S/DEV09	-	22.17	126.92	-	96.94	122.28	118.53	-	-	-	-	-	486.84
04S12W17Q001S/DEV04	-	-	-	-	-	-	-	-	-	-	-	-	-
04S12W20G001S/DEV05	-	3.82	-	-	-	0.01	33.44	53.71	61.18	59.04	61.07	59.47	331.74
04S12W20K001S/CIT10	59.73	293.37	368.17	0.37	262.98	382.90	232.81	345.54	381.76	366.47	376.09	373.08	3,443.27
04S12W21M007S/CIT7A	180.34	147.02	78.20	0.22	102.87	178.91	177.83	78.67	170.45	153.91	137.43	111.95	1,517.80
04S12W23C001S/WIL1A	122.62	91.05	38.65	-	-	-	0.01	105.03	105.03	88.20	70.73	109.09	730.41
04S12W23K003S/AN201	61.34	61.32	59.48	3.38	0.34	-	-	-	-	-	0.20	19.15	205.21
04S12W24J001S/LBTFW	-	-	-	-	-	-	-	-	-	-	-	-	-
04S12W24M008S/WIS1A	56.94	41.38	53.32	3.00	36.73	56.10	56.63	51.82	56.36	51.73	53.40	51.46	568.87
04S12W25E001S/AN204	2.72	1.60	2.76	2.26	1.23	-	1.07	-	0.44	-	-	-	12.08
04S12W28H001S/ALA 9	73.68	60.19	65.44	3.96	27.52	109.65	74.78	62.73	67.30	62.45	61.88	58.90	728.48
04S12W28H006S/ALA 8	146.36	104.68	140.29	3.23	-	8.83	146.95	131.91	145.00	139.12	142.91	139.23	1,248.51
04S12W28H12 SS/ALA13	68.29	51.79	57.31	-	-	-	-	-	-	-	-	-	177.39
04S12W28H12S/ALA13	-	-	-	3.15	36.63	63.11	61.34	55.46	61.14	59.04	61.02	59.51	460.40
04S12W34B002S/TEST1	-	-	-	-	-	-	-	-	-	-	-	-	-
04S13W12E001S/NLB10	3.33	3.33	3.33	3.33	3.33	3.33	3.33	0.35	-	0.52	1.93	1.75	27.86
<b>2920-Los Angeles Dept.of Water &amp; Power</b>	<b>745.06</b>	<b>791.32</b>	<b>941.22</b>	<b>1,065.80</b>	<b>1,058.24</b>	<b>1,096.43</b>	<b>1,090.17</b>	<b>832.38</b>	<b>922.96</b>	<b>1,055.60</b>	<b>1,098.59</b>	<b>1,068.52</b>	<b>11,766.29</b>
02S13W32C004S/1434J	-	-	-	-	-	-	-	-	-	-	-	-	-
02S13W32R006S/1445J	-	-	-	-	-	-	-	-	-	-	-	-	-
02S13W32R007S/1445L	-	-	-	-	-	-	-	-	-	-	-	-	-
02S13W32R008S/MM3	-	-	-	-	-	-	-	-	-	-	-	-	-
02S13W32R11 SS/1445N	-	-	-	-	-	-	-	-	-	-	-	-	-
02S13W32R12 SS/1445M	-	-	-	-	-	-	-	-	-	-	-	-	-
02S13W32R13 SS/1445Q	-	-	-	-	-	-	-	-	-	-	-	-	-
02S13W32R15 SS/1445R	81.55	68.09	74.16	72.53	74.08	76.51	73.51	66.74	70.89	64.99	68.16	66.85	858.06
02S13W32R16 SS/1445S	68.03	56.12	62.51	63.77	61.25	62.46	62.84	55.98	61.34	55.19	58.84	57.06	725.39
02S13W32R19 SS/14	-	6.19	250.90	262.88	253.81	258.95	260.98	232.75	257.58	-	-	-	1,784.04
02S13W32R10 SS/1445P	-	-	-	-	-	-	-	-	-	-	-	-	-
02S13W32R20 SS/15	266.88	218.98	-	-	-	-	-	-	0.25	252.02	264.50	260.04	1,262.67
02S14W23H002S/1381D	-	-	-	-	-	-	-	-	-	-	-	-	-
02S14W23H003S/1391C	-	-	-	-	-	-	-	-	-	-	-	-	-
02S14W23H006S/1381F	-	-	-	-	-	-	-	-	-	-	-	-	-
02S14W23H12 SS/1381H	-	-	-	-	-	-	-	-	-	-	-	-	-

CENTRAL BASIN

OCTOBER 2010

Central Basin July 2009-June 2010													
Party ID-Name/SWN/Owner#	JUL	AUG	SEP	OCT	NOV	DEC	JAN	FEB	MAR	APR	MAY	JUN	TOTAL
02S14W23H14 SS/1381L	-	-	-	-	-	-	-	-	-	-	-	-	-
02S14W23H17 SS/MM5	328.60	441.94	553.65	666.62	669.10	698.51	692.84	476.91	532.90	683.40	707.09	684.57	7,136.13
03S13W04D001S/1445	-	-	-	-	-	-	-	-	-	-	-	-	-
03S13W05F001S/MM2	-	-	-	-	-	-	-	-	-	-	-	-	-
03S13W05F002S/1436A	-	-	-	-	-	-	-	-	-	-	-	-	-
03S13W10G001S/1477F	-	-	-	-	-	-	-	-	-	-	-	-	-
03S13W10G002S/1477G	-	-	-	-	-	-	-	-	-	-	-	-	-
<b>2929-Los Angeles County Parks &amp; Rec.</b>	-	-	-	-	-	-	-	-	-	-	-	-	-
04S12W08R001S/21	-	-	-	-	-	-	-	-	-	-	-	-	-
<b>2930-Los Angeles County Ran Los Amigos</b>	<b>60.12</b>	<b>58.74</b>	<b>60.98</b>	<b>53.23</b>	<b>44.30</b>	<b>51.60</b>	<b>26.44</b>	<b>23.04</b>	<b>16.68</b>	<b>34.32</b>	<b>31.65</b>	<b>34.14</b>	<b>495.24</b>
03S12W05P001S/DW002	-	-	-	-	-	-	-	-	-	-	-	-	-
03S12W05P003S/DW001	49.70	52.60	60.76	53.16	44.21	51.59	26.40	23.00	16.66	34.30	31.64	34.13	478.15
03S12W08F001S/PH003	10.42	6.14	0.22	0.07	0.09	0.01	0.04	0.04	0.02	0.02	0.01	0.01	17.09
<b>3010-Lunday-thagard Oil Co</b>	<b>5.37</b>	<b>6.80</b>	<b>7.48</b>	<b>6.93</b>	<b>6.68</b>	<b>6.75</b>	<b>7.23</b>	<b>6.62</b>	<b>5.76</b>	<b>5.95</b>	<b>5.36</b>	<b>5.24</b>	<b>76.17</b>
03S12W05D005S/SLY	5.37	6.80	7.48	6.93	6.68	6.75	7.23	6.62	5.76	5.95	5.36	5.24	76.17
<b>3040-Lussman, Paul H Jr, Et Al</b>	-	-	<b>0.06</b>	-	-	<b>0.06</b>	-	-	<b>0.06</b>	-	-	<b>0.06</b>	<b>0.24</b>
03S12W32G001S/1	-	-	0.06	-	-	0.06	-	-	0.06	-	-	0.06	0.24
<b>3060-Lynwood, City Of</b>	<b>468.00</b>	<b>531.39</b>	<b>572.55</b>	<b>504.25</b>	<b>453.54</b>	<b>375.30</b>	<b>383.35</b>	<b>308.84</b>	<b>392.00</b>	<b>506.41</b>	<b>632.70</b>	<b>482.84</b>	<b>5,611.17</b>
03S12W07C004S/0015A	-	-	-	-	-	-	-	-	-	-	-	-	-
03S12W18D007S/0017A	-	-	-	-	-	-	-	-	-	-	-	-	-
03S13W02Q001S/00003	-	-	-	-	-	-	-	-	-	-	-	-	-
03S13W03R001S/00004	-	-	-	-	-	-	-	-	-	-	-	-	-
03S13W10K001S/00019	245.21	249.27	283.97	265.50	260.36	125.94	-	149.27	240.96	278.27	332.03	243.83	2,674.61
03S13W11C001S/00006	-	-	-	-	-	-	-	-	-	-	-	-	-
03S13W11E001S/00011	47.71	115.44	122.17	109.14	99.64	77.36	106.61	67.58	76.69	89.50	113.13	87.92	1,112.89
03S13W12E004S/00008	-	-	-	-	-	41.44	76.70	21.51	74.35	105.83	133.72	133.39	586.94
03S13W12J001S/00005	37.59	43.74	42.22	27.62	6.27	33.10	49.03	31.13	-	21.42	8.71	17.70	318.53
03S13W12P001S/00020	-	-	-	-	-	-	-	-	-	-	-	-	-
03S13W12Q003S/00007	-	-	-	-	-	-	-	-	-	-	-	-	-
03S13W13D001S/00009	137.49	122.94	124.19	101.99	87.27	97.46	151.01	39.35	-	11.39	45.11	-	918.20
<b>3080-Lynwood Park Mutual Water Co</b>	<b>9.44</b>	<b>19.00</b>	<b>20.97</b>	<b>20.11</b>	<b>14.98</b>	<b>16.06</b>	<b>22.69</b>	<b>17.54</b>	<b>13.74</b>	<b>10.20</b>	<b>11.23</b>	<b>23.89</b>	<b>199.85</b>
03S13W10R008S/NW25	5.86	5.73	13.67	8.79	9.74	8.24	19.66	13.82	10.88	-	0.80	10.52	107.71

## CENTRAL BASIN

OCTOBER 2010

Central Basin July 2009-June 2010													
Party ID-Name/SWN/Owner#	JUL	AUG	SEP	OCT	NOV	DEC	JAN	FEB	MAR	APR	MAY	JUN	TOTAL
03S13W10R009S/SOUTH	2.73	10.75	5.47	10.11	4.81	6.42	3.03	0.63	2.85	8.50	10.03	12.67	78.00
03S13W15H001S/MONA	0.85	2.52	1.83	1.21	0.43	1.40	-	3.09	0.01	1.70	0.40	0.70	14.14
<b>3170-Maywood Mutual Water Co No 1</b>	<b>77.57</b>	<b>66.71</b>	<b>65.02</b>	<b>64.79</b>	<b>62.94</b>	<b>60.73</b>	<b>59.97</b>	<b>54.55</b>	<b>55.70</b>	<b>60.86</b>	<b>67.92</b>	<b>56.43</b>	<b>753.19</b>
02S13W24B002S/00004	28.61	19.76	20.72	20.39	19.39	16.21	15.48	14.19	18.26	22.08	27.95	19.89	242.93
02S13W24F001S/00003	48.96	46.95	44.30	44.40	43.55	44.52	44.49	40.36	37.44	38.78	39.97	36.54	510.26
<b>3180-Maywood Mutual Water Co No 2</b>	<b>115.08</b>	<b>111.94</b>	<b>106.17</b>	<b>99.46</b>	<b>94.19</b>	<b>91.42</b>	<b>90.49</b>	<b>55.67</b>	<b>89.68</b>	<b>88.04</b>	<b>97.38</b>	<b>98.39</b>	<b>1,137.91</b>
02S12W18M001S/52ST	45.29	43.53	37.30	31.05	25.32	18.53	14.63	31.99	60.40	59.75	66.82	65.80	500.41
02S13W13M002S/MAYAV	69.79	68.41	68.87	68.41	68.87	72.89	75.86	23.68	29.28	28.29	30.56	32.59	637.50
<b>3190-Maywood Mutual Water Co No 3</b>	<b>139.43</b>	<b>143.65</b>	<b>135.35</b>	<b>126.90</b>	<b>116.73</b>	<b>105.72</b>	<b>113.66</b>	<b>91.93</b>	<b>136.17</b>	<b>100.84</b>	<b>108.53</b>	<b>157.60</b>	<b>1,476.51</b>
02S12W19C003S/3	44.84	35.70	35.49	32.01	27.46	41.82	55.83	35.65	64.80	34.77	42.32	68.07	518.76
02S12W19J003S/DIST4	35.31	31.12	24.86	17.43	16.76	50.31	52.46	34.10	51.45	50.06	47.31	67.76	478.93
02S12W19M003S/PROS	59.28	76.83	75.00	77.46	72.51	13.59	5.37	22.18	19.92	16.01	18.90	21.77	478.82
<b>3351-Montebello, City Of</b>	<b>32.29</b>	<b>29.04</b>	<b>28.39</b>	<b>27.51</b>	<b>25.25</b>	<b>23.67</b>	<b>19.72</b>	<b>21.95</b>	<b>25.36</b>	<b>26.88</b>	<b>29.98</b>	<b>27.24</b>	<b>317.28</b>
02S12W01P003S/25B	-	-	-	-	-	-	-	-	-	-	-	-	-
02S12W03C001S/GOLF	-	-	-	-	-	-	-	-	-	-	-	-	-
02S12W22J002S/MONT1	32.29	29.04	28.39	27.51	25.25	23.67	19.72	21.95	25.36	26.88	29.98	27.24	317.28
02S12W22R002S/CHAP3	-	-	-	-	-	-	-	-	-	-	-	-	-
<b>3360-Montebello Land And Water Co</b>	<b>347.85</b>	<b>334.48</b>	<b>323.07</b>	<b>290.17</b>	<b>269.09</b>	<b>251.38</b>	<b>242.08</b>	<b>210.92</b>	<b>240.81</b>	<b>253.45</b>	<b>326.61</b>	<b>282.76</b>	<b>3,372.67</b>
02S11W11G001S/00014	103.65	102.52	73.57	71.86	68.13	55.30	51.43	53.53	57.29	68.17	92.54	31.17	829.16
02S12W11R004S/0011A	7.23	-	29.22	34.34	33.81	33.17	24.30	22.67	27.07	37.82	28.53	29.41	307.57
02S12W12E005S/00009	39.80	43.93	37.50	39.10	38.63	36.40	35.30	25.07	34.10	46.43	36.26	37.32	449.84
02S12W12E006S/00010	54.30	56.30	50.44	8.43	-	12.72	36.04	25.22	24.81	-	45.05	56.95	370.26
02S12W12E007S/0008A	43.85	42.49	38.92	43.26	41.96	37.87	24.85	28.09	37.96	48.58	42.17	39.47	469.47
02S12W12E008S/00012	52.69	41.27	52.94	49.40	45.15	40.53	33.09	25.91	41.01	52.45	41.52	49.70	525.66
02S12W12M002S/00007	46.33	47.97	40.48	43.78	41.41	35.39	37.07	30.43	18.57	-	40.54	38.74	420.71
<b>3517-The Newark Group, Inc.</b>	<b>17.46</b>	<b>15.94</b>	<b>17.80</b>	<b>15.94</b>	<b>16.46</b>	<b>18.79</b>	<b>21.90</b>	<b>20.54</b>	<b>20.37</b>	<b>17.46</b>	<b>21.97</b>	<b>20.97</b>	<b>225.60</b>
02S12W20E001S/1	17.46	15.94	17.80	15.94	16.46	18.79	21.90	20.54	20.37	17.46	21.97	20.97	225.60
02S12W20M002S/2	-	-	-	-	-	-	-	-	-	-	-	-	-
<b>3550-Norwalk, City Of</b>	<b>41.71</b>	<b>38.92</b>	<b>37.75</b>	<b>33.35</b>	<b>32.60</b>	<b>29.40</b>	<b>28.74</b>	<b>24.60</b>	<b>28.87</b>	<b>30.86</b>	<b>38.39</b>	<b>38.34</b>	<b>403.53</b>
03S11W18M002S/00008	-	-	-	-	-	-	-	-	-	-	-	-	-
03S12W13L001S/LEF	0.10	0.63	0.07	0.05	0.11	0.03	0.08	0.03	0.03	0.28	0.18	0.52	2.11
03S12W13Q001S/TAD	41.61	38.29	37.68	33.30	32.49	29.37	28.66	24.57	28.84	30.58	38.21	37.82	401.42

Central Basin July 2009-June 2010													
Party ID-Name/SWN/Owner#	JUL	AUG	SEP	OCT	NOV	DEC	JAN	FEB	MAR	APR	MAY	JUN	TOTAL
<b>3640-Orchard Dale Water District</b>	<b>154.21</b>	<b>141.62</b>	<b>140.85</b>	<b>97.02</b>	<b>86.83</b>	<b>49.49</b>	<b>80.06</b>	<b>61.40</b>	<b>64.45</b>	<b>128.00</b>	<b>191.11</b>	<b>206.92</b>	<b>1,401.96</b>
02S11W19F001S/8	17.51	19.82	18.54	6.63	5.82	2.95	2.17	20.42	19.05	26.59	29.04	27.57	196.11
02S11W19M001S/9	19.49	11.77	7.36	14.12	13.43	6.25	1.57	14.20	15.09	21.26	21.72	21.23	167.49
02S11W19P002S/10	25.70	29.96	31.41	16.21	10.79	21.79	27.38	3.79	10.82	30.41	39.08	44.48	291.82
02S11W19P003S/11	91.51	80.07	83.54	60.06	56.79	18.50	48.94	22.99	19.49	49.74	101.27	113.64	746.54
<b>3705-Pabco Building Products, Llc</b>	-	-	-	-	-	-	-	-	-	-	-	-	-
02S13W10Q008S/00012	-	-	-	-	-	-	-	-	-	-	-	-	-
02S13W15B004S/00009	-	-	-	-	-	-	-	-	-	-	-	-	-
<b>3745-Paradise Memorial Park</b>	<b>2.80</b>	<b>2.80</b>	<b>2.80</b>	<b>2.80</b>	<b>2.80</b>	<b>2.80</b>	-	<b>0.12</b>	<b>0.34</b>	<b>1.47</b>	-	<b>1.89</b>	<b>20.62</b>
03S12W01K009S/1	2.80	2.80	2.80	2.80	2.80	2.80	-	0.12	0.34	1.47	-	1.89	20.62
<b>3755-City Of Paramount</b>	<b>340.85</b>	<b>281.84</b>	<b>322.36</b>	<b>328.26</b>	<b>305.60</b>	<b>294.51</b>	<b>279.16</b>	<b>397.29</b>	<b>538.62</b>	<b>458.63</b>	<b>359.82</b>	<b>286.63</b>	<b>4,193.57</b>
03S/12W-19E005S/15	-	-	-	-	-	-	-	-	-	-	-	-	-
03S12W18H003S/0052B	-	-	-	-	-	-	-	-	-	-	-	-	-
03S12W19R003S/0051B	-	-	-	-	-	-	-	-	-	-	-	-	-
03S12W19R005S/51C	-	-	-	-	-	-	-	-	-	-	-	-	-
03S12W20F008S/13	0.39	281.84	322.36	328.26	305.60	294.51	279.16	187.49	215.50	107.63	-	28.69	2,351.43
03S12W21L002S/2	-	-	-	-	-	-	-	-	-	-	-	-	-
03S12W28D001S/14	340.46	-	-	-	-	-	-	209.80	323.12	351.00	359.82	257.94	1,842.14
<b>3760-Paramount Unified School District</b>	<b>1.90</b>	<b>2.82</b>	<b>2.60</b>	<b>1.46</b>	<b>1.19</b>	<b>2.67</b>	<b>0.43</b>	<b>0.47</b>	<b>1.68</b>	<b>1.19</b>	<b>3.06</b>	<b>2.94</b>	<b>22.41</b>
03S12W17A005S/GOLDN	-	-	-	-	-	-	-	-	-	-	-	-	-
03S12W18H008S/GROVE	-	-	-	-	-	-	-	-	-	-	-	-	-
03S12W33F002S/COKE	1.90	2.82	2.60	1.46	1.19	2.67	0.43	0.47	1.68	1.19	3.06	2.94	22.41
<b>3780-Park Water Co</b>	<b>291.58</b>	<b>354.41</b>	<b>284.82</b>	<b>245.43</b>	<b>170.13</b>	<b>50.83</b>	<b>88.94</b>	<b>103.83</b>	<b>142.27</b>	<b>157.59</b>	<b>207.10</b>	<b>299.26</b>	<b>2,396.19</b>
03S11W17M003S/0045C	-	-	-	-	-	-	-	-	-	-	-	-	-
03S11W19E002S/29K	-	0.14	-	-	0.14	-	-	-	-	-	0.14	-	0.42
03S11W19J002S/29J	-	-	-	-	-	-	-	-	-	-	-	-	-
03S11W19Q001S/29H	-	0.11	-	-	-	-	-	-	-	-	-	-	0.11
03S11W20C001S/45B	-	-	-	-	-	-	-	-	-	-	-	-	-
03S12W11K006S/41A	79.54	76.90	72.56	34.28	44.25	14.19	28.96	30.65	40.43	51.54	79.28	51.61	604.19
03S12W13F001S/46A	-	-	-	-	-	-	-	-	-	-	-	-	-
03S12W14C006S/0046D	-	-	-	-	-	-	-	-	-	-	-	-	-
03S12W14F001S/28B	86.62	96.96	88.38	88.96	50.41	13.58	24.60	34.48	46.58	16.07	-	72.26	618.90
03S12W14J001S/46C	91.20	106.91	43.08	82.45	39.40	14.77	28.20	34.75	43.64	70.77	95.60	111.94	762.71

CENTRAL BASIN

OCTOBER 2010

Central Basin July 2009-June 2010													
Party ID-Name/SWN/Owner#	JUL	AUG	SEP	OCT	NOV	DEC	JAN	FEB	MAR	APR	MAY	JUN	TOTAL
03S12W16F003S/0021A	-	-	-	-	-	-	-	-	-	-	-	-	-
03S12W16H001S/40D	23.03	32.28	39.86	12.95	17.81	2.45	4.89	0.44	9.07	11.87	19.41	24.00	198.06
03S12W22A001S/40B	-	-	-	-	-	-	-	-	-	-	0.11	-	0.11
03S12W22E001S/23D	-	-	-	-	-	-	-	-	-	-	-	-	-
03S12W23R001S/6F	-	-	-	-	-	-	-	-	-	-	-	-	-
03S12W24D001S/6G	-	-	-	-	-	-	-	-	-	-	-	-	-
03S12W24F001S/0006B	-	-	-	-	-	-	-	-	-	-	-	-	-
03S12W24K001S/6E	-	-	-	-	-	-	-	-	-	-	0.11	-	0.11
03S13W09A001S/0019A	-	-	-	-	-	-	-	-	-	-	-	-	-
03S13W09K001S/18A	-	-	-	-	-	-	-	-	-	-	-	-	-
03S13W13F004S/4B	11.07	40.90	40.87	26.75	17.97	5.56	2.11	3.46	2.50	7.31	12.40	39.35	210.25
03S13W13P001S/0010A	-	-	-	-	-	-	-	-	-	-	-	-	-
03S13W16K001S/12B	0.12	0.07	0.07	0.04	0.03	0.05	0.04	0.05	0.05	0.03	0.05	0.10	0.70
03S13W21A001S/0013A	-	-	-	-	-	-	-	-	-	-	-	-	-
03S13W21B001S/13C	-	0.14	-	-	-	-	0.14	-	-	-	-	-	0.28
03S13W21C006S/13B	-	-	-	-	-	-	-	-	-	-	-	-	-
03S13W25F004S/9D	-	-	-	-	0.12	0.23	-	-	-	-	-	-	0.35
<b>3850-Pico Water District</b>	<b>357.68</b>	<b>341.35</b>	<b>330.33</b>	<b>282.41</b>	<b>272.14</b>	<b>227.65</b>	<b>218.71</b>	<b>186.00</b>	<b>234.14</b>	<b>255.83</b>	<b>285.56</b>	<b>308.09</b>	<b>3,299.89</b>
02S11W07M004S/7	0.02	-	-	-	-	-	-	-	-	-	-	-	0.02
02S11W07P002S/10	194.74	160.92	182.13	142.44	193.30	39.51	34.63	-	52.93	125.15	156.34	189.46	1,471.55
02S11W18B008S/4A	55.79	60.59	51.51	66.07	36.13	108.68	84.54	100.70	77.98	60.78	62.83	51.17	816.77
02S11W18C003S/2	9.99	5.48	11.50	15.14	6.61	16.40	26.75	22.25	24.96	28.59	28.67	31.20	227.54
02S12W12Q001S/9A	-	-	-	-	-	-	-	-	-	-	-	-	-
02S12W13L005S/8	36.65	35.46	27.74	25.63	13.31	29.93	18.04	17.76	28.63	1.02	-	-	234.17
02S12W24E007S/5A	60.49	78.90	57.45	33.13	22.79	33.13	54.75	45.29	49.64	40.29	37.72	36.26	549.84
02S12W25E10 SS/6	-	-	-	-	-	-	-	-	-	-	-	-	-
<b>3853-Pico Rivera, City Of</b>	<b>545.67</b>	<b>486.96</b>	<b>515.19</b>	<b>429.01</b>	<b>413.66</b>	<b>401.20</b>	<b>460.95</b>	<b>302.85</b>	<b>377.53</b>	<b>323.58</b>	<b>459.02</b>	<b>475.44</b>	<b>5,191.06</b>
02S11W05P001S/GOLF1	11.44	4.15	7.07	4.40	4.68	2.81	2.14	2.71	6.20	6.15	6.94	7.62	66.31
02S11W06Q003S/PBB 1	-	-	-	-	-	-	-	-	-	-	-	-	-
02S11W07C005S/CB-2	116.38	102.98	35.44	104.54	49.66	8.47	22.00	120.64	107.27	85.59	45.56	93.14	891.67
02S11W07D10 SS/CB-1	33.52	44.04	148.27	66.06	127.91	181.04	152.67	0.08	0.08	0.08	85.28	38.20	877.23
02S12W12A001S/W1	45.92	101.56	2.94	1.58	8.30	1.19	3.25	0.85	6.95	6.52	116.69	168.10	463.85
02S12W12A005S/W2	139.03	90.22	154.55	143.94	127.03	126.94	125.55	119.17	168.13	128.75	58.56	-	1,381.87
02S12W23B004S/W3	5.98	20.90	7.52	0.60	4.39	4.81	2.68	4.87	7.47	11.81	59.69	79.84	210.56
02S12W23B008S/W4	101.08	82.29	78.46	22.54	23.95	10.20	63.72	50.27	72.53	81.27	80.01	85.73	752.05
02S12W25E13 SS/W10	-	-	-	-	-	-	-	-	-	-	-	-	-
02S12W25G001S/W12	67.36	35.84	76.98	84.61	66.12	60.44	83.83	-	-	-	-	-	475.18
02S12W25G002S/W11	21.36	2.58	1.47	0.37	0.87	1.18	0.35	1.24	3.13	2.17	5.84	2.05	42.61



Central Basin July 2009-June 2010													
Party ID-Name/SWN/Owner#	JUL	AUG	SEP	OCT	NOV	DEC	JAN	FEB	MAR	APR	MAY	JUN	TOTAL
02S12W25M001S/W9	-	-	-	-	-	-	-	-	-	-	-	-	-
02S12W26D007S/W5	3.44	2.01	2.41	0.31	0.53	3.68	4.69	3.02	5.77	1.24	0.45	-	27.55
02S12W26E003S/W6	-	-	-	-	-	-	-	-	-	-	-	-	-
02S12W26Q001S/W7	-	-	-	-	-	-	-	-	-	-	-	-	-
02S12W36M006S/W8	0.16	0.39	0.08	0.06	0.22	0.44	0.07	-	-	-	-	0.76	2.18
<b>4115-Rockview Dairies, Inc</b>	<b>11.89</b>	<b>11.30</b>	<b>12.17</b>	<b>11.76</b>	<b>11.45</b>	<b>11.44</b>	<b>12.14</b>	<b>11.41</b>	<b>12.80</b>	<b>11.97</b>	<b>12.21</b>	<b>11.44</b>	<b>141.98</b>
03S12W05C008S/NEW2	11.89	11.30	12.17	11.76	11.45	11.44	12.14	11.41	12.80	11.97	12.21	11.44	141.98
<b>4150-Roman Catholic Archbishop Of L A</b>	<b>24.39</b>	<b>34.27</b>	<b>22.09</b>	<b>20.00</b>	<b>12.34</b>	<b>4.30</b>	<b>1.36</b>	<b>0.90</b>	<b>10.44</b>	<b>12.84</b>	<b>9.33</b>	<b>7.79</b>	<b>160.05</b>
02S12W06K001S/50HP	-	-	-	-	-	-	-	-	-	-	-	-	-
02S12W06K004S/75HP	-	-	-	-	-	-	-	-	-	-	-	-	-
02S12W06K006S/100HP	-	-	-	-	-	-	-	-	-	-	-	-	-
02S12W06K008S/YARD	-	-	-	-	-	-	-	-	-	-	-	-	-
02S12W06K009S/HILL	-	-	-	-	-	-	-	-	-	-	-	-	-
02S12W06K010S/YARD #4	7.51	-	-	-	-	-	-	-	-	-	-	7.51	15.02
02S12W06L001S/PKLOT	16.19	33.87	21.76	19.30	12.26	4.28	1.36	0.89	10.44	12.74	9.07	-	142.16
03S11W31N003S/HFPAR	0.69	0.40	0.33	0.70	0.08	0.02	-	0.01	-	0.10	0.26	0.28	2.87
04S12W08D002S/ALLSO	-	-	-	-	-	-	-	-	-	-	-	-	-
<b>4300-St John Bosco School</b>	<b>4.73</b>	<b>2.64</b>	<b>1.19</b>	<b>3.05</b>	<b>0.09</b>	<b>-</b>	<b>0.03</b>	<b>0.02</b>	<b>0.03</b>	<b>0.98</b>	<b>5.43</b>	<b>6.58</b>	<b>24.77</b>
03S12W15K003S/15HP	4.73	2.64	1.19	3.05	0.09	-	0.03	0.02	0.03	0.98	5.43	6.58	24.77
<b>4330-San Gabriel Valley Water Co</b>	<b>426.03</b>	<b>399.92</b>	<b>355.88</b>	<b>301.06</b>	<b>277.02</b>	<b>225.35</b>	<b>239.86</b>	<b>172.64</b>	<b>199.63</b>	<b>170.34</b>	<b>76.36</b>	<b>74.26</b>	<b>2,918.35</b>
02S11W18Q001S/W1C	0.65	0.23	0.80	0.75	-	-	0.42	0.64	0.58	0.21	0.20	0.74	5.22
02S11W18Q007S/W1E	144.60	153.00	128.01	40.83	55.32	-	5.60	-	-	-	-	-	527.36
02S11W19F007S/W6C	156.47	94.49	83.95	42.06	93.46	77.17	69.49	167.22	98.09	45.46	26.51	15.10	969.47
02S11W19F008S/W6D	124.31	152.20	143.12	217.42	128.24	148.18	164.35	4.78	100.96	124.67	49.65	58.42	1,416.30
02S11W30Q005S/1	-	-	-	-	-	-	-	-	-	-	-	-	-
<b>4335-Santa Fe Springs, City Of</b>	<b>227.82</b>	<b>254.54</b>	<b>257.05</b>	<b>227.59</b>	<b>208.51</b>	<b>248.35</b>	<b>241.16</b>	<b>157.02</b>	<b>200.13</b>	<b>167.90</b>	<b>247.82</b>	<b>230.35</b>	<b>2,668.24</b>
02S11W07C005S/NOTW CB2	112.75	108.04	29.40	80.22	42.26	8.83	25.16	122.98	169.19	96.82	52.36	98.67	946.68
02S11W07D10 SS/NOTW CB1	32.47	46.20	122.98	50.70	108.88	188.66	174.66	0.09	0.13	0.08	97.99	40.47	863.31
02S11W30R003S/1	82.60	100.30	104.67	96.67	57.37	50.86	41.34	33.95	30.81	71.00	97.47	91.21	858.25
03S11W06D003S/4	-	-	-	-	-	-	-	-	-	-	-	-	-
03S11W20R009S/2	-	-	-	-	-	-	-	-	-	-	-	-	-
03S12W01F008S/309W2	-	-	-	-	-	-	-	-	-	-	-	-	-
03S12W01N005S/307W1	-	-	-	-	-	-	-	-	-	-	-	-	-

Central Basin July 2009-June 2010													
Party ID-Name/SWN/Owner#	JUL	AUG	SEP	OCT	NOV	DEC	JAN	FEB	MAR	APR	MAY	JUN	TOTAL
<b>4345-Sativa L A County Water District</b>	<b>64.93</b>	<b>63.23</b>	<b>59.84</b>	<b>55.14</b>	<b>50.61</b>	<b>49.63</b>	<b>50.79</b>	<b>46.19</b>	<b>53.08</b>	<b>50.29</b>	<b>52.17</b>	<b>61.97</b>	<b>657.87</b>
03S13W15C002S/00004	-	-	-	-	-	-	-	-	-	-	-	-	-
03S13W15G001S/00003	30.26	24.92	26.83	14.63	4.12	7.94	7.24	8.35	14.74	7.08	4.03	19.16	169.30
03S13W15M004S/00002	19.55	29.15	12.70	9.81	21.69	7.59	13.52	7.94	4.80	9.56	12.33	11.71	160.35
03S13W15M005S/00005	15.12	9.16	20.31	30.70	24.80	34.10	30.03	29.90	33.54	33.65	35.81	31.10	328.22
<b>4349-Scantlebury, Robert P</b>	<b>-</b>	<b>-</b>	<b>0.31</b>	<b>-</b>	<b>-</b>	<b>0.10</b>	<b>-</b>	<b>-</b>	<b>0.06</b>	<b>-</b>	<b>-</b>	<b>0.23</b>	<b>0.70</b>
03S11W07N001S/1	-	-	0.31	-	-	0.10	-	-	0.06	-	-	0.23	0.70
<b>4450-Signal Hill, City Of</b>	<b>198.73</b>	<b>176.46</b>	<b>189.23</b>	<b>172.94</b>	<b>166.67</b>	<b>142.16</b>	<b>130.58</b>	<b>90.78</b>	<b>139.80</b>	<b>153.34</b>	<b>154.36</b>	<b>120.05</b>	<b>1,835.10</b>
03S12W31B001S/7	99.39	100.06	97.26	88.74	87.52	16.59	-	49.64	77.47	84.97	102.98	120.05	924.67
03S12W31J002S/8	99.34	76.40	91.97	84.20	79.15	125.57	130.58	41.14	62.33	68.37	51.38	-	910.43
<b>4540-South Montebello Irrigation Dist</b>	<b>167.89</b>	<b>159.26</b>	<b>146.26</b>	<b>137.23</b>	<b>127.28</b>	<b>118.32</b>	<b>113.19</b>	<b>100.24</b>	<b>122.04</b>	<b>125.62</b>	<b>142.16</b>	<b>150.72</b>	<b>1,610.21</b>
02S12W13D007S/00005	33.36	24.21	20.76	32.17	34.49	30.36	30.55	24.58	21.13	13.83	14.20	17.30	296.94
02S12W14B002S/00001	-	-	-	-	-	-	-	-	-	-	-	-	-
02S12W14B007S/00002	-	-	-	-	-	-	-	-	-	-	-	-	-
02S12W14B008S/00003	23.74	19.80	17.07	26.74	27.09	23.06	20.22	16.56	15.96	13.23	14.20	16.00	233.67
02S12W15J004S/00006	36.11	43.61	34.44	68.49	62.22	64.75	57.62	57.74	46.66	58.79	43.29	22.99	596.71
02S12W22G002S/00007	74.68	71.64	73.99	9.83	3.48	0.15	4.80	1.36	38.29	39.77	70.47	94.43	482.89
<b>4549-Southern California Edison Co</b>	<b>7.61</b>	<b>17.85</b>	<b>20.42</b>	<b>8.86</b>	<b>4.86</b>	<b>7.20</b>	<b>0.63</b>	<b>3.66</b>	<b>0.64</b>	<b>0.21</b>	<b>0.03</b>	<b>15.13</b>	<b>87.10</b>
02S12W21N004S/LBSUB	-	-	-	-	-	-	-	-	-	-	-	-	-
02S12W32B002S/KGARF	0.99	1.99	0.21	0.38	0.05	-	-	-	0.28	0.21	0.02	-	4.13
03S12W07B005S/NKIMP	-	-	-	-	-	-	-	-	-	-	-	-	-
03S12W07Q007S/NMAIN	-	-	-	-	-	-	-	-	-	-	-	-	-
03S12W11A006S/SCED1	-	-	-	-	-	-	-	-	-	-	-	-	-
03S12W11B007S/CESUB	0.02	0.04	0.04	-	-	-	-	-	-	-	-	-	0.10
03S12W19G002S/ABILA	5.60	4.45	8.81	4.41	-	2.27	0.40	2.14	0.30	-	0.01	15.13	43.52
03S12W29K001S/PAR	-	-	-	-	-	-	-	-	-	-	-	-	-
03S12W30K002S/LHSUB	1.00	1.37	1.36	1.12	1.01	0.01	-	-	-	-	-	-	5.87
03S12W30L002S/ISHIB	-	-	-	-	-	-	-	-	-	-	-	-	-
03S13W25K001S/DEMED	-	-	-	-	-	-	-	-	-	-	-	-	-
03S13W25K002S/DEMHO	-	-	-	-	-	-	-	-	-	-	-	-	-
03S13W26F001S/12LLF	-	-	-	-	-	-	-	-	-	-	-	-	-
03S13W26H002S/DEMDZ	-	10.00	10.00	2.95	3.80	4.92	0.23	1.52	0.06	-	-	-	33.48
03S13W36C002S/DEMED	-	-	-	-	-	-	-	-	-	-	-	-	-
03S13W36N002S/RIVER	-	-	-	-	-	-	-	-	-	-	-	-	-
04S11W06J006S/130BS	-	-	-	-	-	-	-	-	-	-	-	-	-

Central Basin July 2009-June 2010													
Party ID-Name/SWN/Owner#	JUL	AUG	SEP	OCT	NOV	DEC	JAN	FEB	MAR	APR	MAY	JUN	TOTAL
04S12W01P004S/DASUB	-	-	-	-	-	-	-	-	-	-	-	-	-
04S12W25K003S/DEMT2	-	-	-	-	-	-	-	-	-	-	-	-	-
04S13W02J005S/SCOTT	-	-	-	-	-	-	-	-	-	-	-	-	-
04S13W11R008S/TOY	-	-	-	-	-	-	-	-	-	-	-	-	-
<b>4570-Southern Service Co &amp; Environ Inc</b>	-	<b>0.02</b>	-	-	-	-	-	-	-	-	-	-	<b>0.02</b>
04S12W08N002S/	-	0.02	-	-	-	-	-	-	-	-	-	-	0.02
<b>4590-South Gate, City Of</b>	<b>936.22</b>	<b>930.25</b>	<b>1,047.42</b>	<b>777.94</b>	<b>739.27</b>	<b>665.17</b>	<b>616.66</b>	<b>562.19</b>	<b>637.15</b>	<b>639.87</b>	<b>756.99</b>	<b>772.83</b>	<b>9,081.96</b>
02S12W31M002S/00007	-	-	-	-	-	-	-	-	-	-	-	-	-
02S12W31Q002S/00025	-	-	-	-	-	-	-	-	-	-	-	-	-
02S12W31Q003S/00024	97.16	91.29	87.06	86.08	40.04	-	-	-	-	-	3.35	74.84	479.82
02S13W34Q003S/00026	246.33	209.11	145.08	106.22	98.99	94.42	100.28	96.21	97.80	95.18	176.39	156.31	1,622.32
02S13W34R001S/00027	1.26	-	-	-	-	-	-	-	-	-	-	-	1.26
02S13W35A002S/28	-	83.03	552.45	301.92	303.18	314.56	312.94	261.14	278.81	273.78	205.27	224.67	3,111.75
02S13W36B001S/00012	-	-	-	-	-	-	-	-	-	-	-	-	-
03S12W05M001S/0022B	-	-	-	-	-	-	-	-	-	-	-	-	-
03S12W06B003S/00023	0.14	0.05	-	0.19	0.07	0.13	-	0.10	0.08	0.12	1.84	-	2.72
03S12W06D001S/00013	3.56	0.17	-	-	-	-	-	-	-	-	-	2.77	6.50
03S12W06D002S/00014	331.65	288.45	170.49	171.35	181.35	156.15	124.05	126.32	155.07	159.55	217.20	186.22	2,267.85
03S12W06D003S/00018	5.55	17.25	1.08	3.14	0.41	0.64	3.27	0.92	0.94	0.39	2.86	1.17	37.62
03S12W06D004S/00019	250.57	240.90	91.26	109.04	115.23	99.27	76.12	77.50	104.45	110.85	150.08	126.85	1,552.12
<b>4810-Suburban Water Systems</b>	<b>221.21</b>	<b>204.98</b>	<b>209.62</b>	<b>171.20</b>	<b>144.78</b>	<b>108.46</b>	<b>82.43</b>	<b>46.94</b>	<b>161.79</b>	<b>194.00</b>	<b>222.16</b>	<b>250.51</b>	<b>2,018.08</b>
02S11W33M001S/210W1	-	-	-	-	-	-	-	-	-	-	-	-	-
03S11W15P001S/401	-	-	-	-	-	-	-	-	-	-	-	-	-
03S11W22L001S/409	-	-	-	-	-	-	-	-	-	-	-	-	-
03S11W22L003S/409W-3	128.03	112.70	119.99	79.04	82.71	16.29	0.25	-	68.94	98.64	127.33	157.69	991.61
03S11W27L001S/410	93.18	92.28	89.63	92.16	62.07	92.17	82.18	46.94	92.85	95.36	94.83	92.82	1,026.47
<b>4980-Tract Number 180 Water Co</b>	<b>154.38</b>	<b>143.53</b>	<b>136.54</b>	<b>126.98</b>	<b>124.06</b>	<b>118.48</b>	<b>114.59</b>	<b>99.76</b>	<b>114.66</b>	<b>120.18</b>	<b>131.30</b>	<b>135.28</b>	<b>1,519.74</b>
02S13W25H SS/5	154.38	143.53	136.54	126.98	124.06	118.48	114.59	99.76	111.98	120.17	131.27	135.28	1,517.02
02S13W25H004S/1N	-	-	-	-	-	-	-	-	-	-	-	-	-
02S13W25H006S/6	-	-	-	-	-	-	-	-	2.68	0.01	0.03	-	2.72
<b>4990-Tract 349 Mutual Water Co</b>	<b>78.35</b>	<b>77.14</b>	<b>73.77</b>	<b>69.59</b>	<b>66.35</b>	<b>65.65</b>	<b>63.20</b>	<b>56.21</b>	<b>72.27</b>	<b>65.31</b>	<b>73.93</b>	<b>74.50</b>	<b>836.27</b>
02S12W31D001S/3	77.00	75.89	72.42	69.02	65.14	64.59	62.29	55.03	61.80	58.99	71.15	71.10	804.42
02S13W25C002S/2	1.35	1.25	1.35	0.57	1.21	1.06	0.91	1.18	10.47	6.32	2.78	3.40	31.85

Central Basin July 2009-June 2010													
Party ID-Name/SWN/Owner#	JUL	AUG	SEP	OCT	NOV	DEC	JAN	FEB	MAR	APR	MAY	JUN	TOTAL
<b>5019-Tucker, W And Or Bobby Robertson</b>	<b>0.02</b>	<b>0.03</b>	<b>0.02</b>	<b>0.02</b>	<b>0.02</b>	<b>0.05</b>	<b>0.05</b>	<b>0.03</b>	<b>0.03</b>	<b>0.02</b>	<b>0.03</b>	<b>0.03</b>	<b>0.35</b>
02S13W12P004S/BAND2	0.02	0.03	0.02	0.02	0.02	0.05	0.05	0.03	0.03	0.02	0.03	0.03	0.35
<b>5080-United States Gypsum Co</b>	-	-	-	-	-	-	-	-	-	-	-	-	-
02S13W36A002S/2	-	-	-	-	-	-	-	-	-	-	-	-	-
02S13W36H002S/1	-	-	-	-	-	-	-	-	-	-	-	-	-
<b>5460-Vernon, City Of</b>	<b>638.56</b>	<b>504.37</b>	<b>503.26</b>	<b>558.51</b>	<b>484.67</b>	<b>542.97</b>	<b>587.58</b>	<b>628.60</b>	<b>692.90</b>	<b>713.25</b>	<b>721.46</b>	<b>705.86</b>	<b>7,281.99</b>
02S13W10P005S/11	68.21	53.75	25.92	65.45	42.92	66.01	51.53	59.72	82.48	85.75	68.40	64.30	734.44
02S13W10P008S/16	51.23	47.71	57.85	40.17	46.10	39.42	53.45	54.95	35.86	38.27	55.70	56.35	577.06
02S13W11E004S/14	-	-	-	-	6.09	22.72	13.05	4.60	4.61	0.34	4.19	4.27	59.87
02S13W11R004S/12	-	-	-	13.71	23.89	32.42	58.29	36.06	37.44	20.49	20.96	26.50	269.76
02S13W11R006S/17	157.20	142.36	141.38	135.18	113.45	103.07	83.55	92.15	114.41	140.46	162.98	139.13	1,525.32
02S13W13H002S/20	87.97	59.66	45.00	57.16	61.11	71.55	77.17	99.78	108.15	109.72	93.17	112.29	982.73
02S13W14H004S/15	178.68	144.04	158.96	148.11	134.89	106.31	146.50	147.38	172.10	167.24	161.31	163.54	1,829.06
02S13W14H005S/19	95.27	56.85	74.15	98.73	56.22	101.47	104.04	133.96	137.85	150.98	154.75	139.48	1,303.75
<b>5490-Virginia Country Club</b>	<b>52.94</b>	<b>49.82</b>	<b>38.80</b>	<b>23.78</b>	<b>18.46</b>	<b>0.84</b>	<b>3.71</b>	<b>2.23</b>	<b>22.01</b>	<b>22.86</b>	<b>41.67</b>	<b>22.26</b>	<b>299.38</b>
04S13W12E10S/VIR2	52.94	49.82	38.80	23.78	18.46	0.84	3.71	2.23	22.01	22.86	41.67	22.26	299.38
04S13W12M006S/TEX1	-	-	-	-	-	-	-	-	-	-	-	-	-
<b>5528-Wems, Inc., A California Corp.</b>	<b>0.02</b>	<b>0.01</b>	<b>0.02</b>	<b>0.01</b>	<b>0.02</b>	<b>0.01</b>	<b>0.01</b>	<b>0.01</b>	<b>0.03</b>	<b>0.02</b>	-	-	<b>0.16</b>
03S11W06N002S/SOUTH	0.02	0.01	0.02	0.01	0.02	0.01	0.01	0.01	0.03	0.02	-	-	0.16
<b>5610-Walnut Park Mutual Water Co</b>	<b>144.41</b>	<b>122.00</b>	<b>123.84</b>	<b>114.12</b>	<b>109.22</b>	<b>110.26</b>	<b>94.38</b>	<b>97.55</b>	<b>105.11</b>	<b>113.54</b>	<b>105.87</b>	<b>123.70</b>	<b>1,364.00</b>
02S13W27B20 SS/00010	77.58	64.83	66.17	60.78	59.31	59.37	50.61	53.17	55.18	60.62	56.71	66.23	730.56
02S13W27B22 SS/00011	66.83	57.17	57.67	53.34	49.91	50.89	43.77	44.38	49.93	52.92	49.16	57.47	633.44
<b>5660-Whittier, City Of</b>	<b>0.48</b>	<b>0.08</b>	<b>18.99</b>	<b>0.03</b>	<b>149.56</b>	<b>192.75</b>	<b>121.98</b>	<b>110.48</b>	<b>26.36</b>	<b>0.37</b>	<b>246.09</b>	<b>30.20</b>	<b>897.37</b>
02S11W05N004S/00014	-	-	18.89	-	149.56	192.38	121.63	109.64	26.36	-	244.88	29.96	893.30
02S11W07C005S/NOTW CB2	-	-	-	-	-	-	-	-	-	-	-	-	-
02S11W07D10 SS/NOTW CB1	-	-	-	-	-	-	-	-	-	-	-	-	-
02S11W07H001S/00008	0.48	0.08	0.10	0.03	-	0.37	0.35	0.84	-	0.37	1.21	0.24	4.07
<b>5670-Whittier Union High School Dist</b>	<b>3.11</b>	<b>1.09</b>	<b>4.00</b>	<b>2.60</b>	<b>2.06</b>	<b>0.26</b>	<b>0.25</b>	-	<b>1.28</b>	<b>2.09</b>	<b>3.64</b>	<b>4.91</b>	<b>25.29</b>
02S11W32J004S/SH550	3.11	1.09	4.00	2.60	2.06	0.26	0.25	-	1.28	2.09	3.64	4.91	25.29

Central Basin July 2009-June 2010													
Party ID-Name/SWN/Owner#	JUL	AUG	SEP	OCT	NOV	DEC	JAN	FEB	MAR	APR	MAY	JUN	TOTAL
03S11W03C001S/CHS40	-	-	-	-	-	-	-	-	-	-	-	-	-
03S12W01G009S/SF50	-	-	-	-	-	-	-	-	-	-	-	-	-
<b>5800-Yamamoto, George And Alice</b>	<b>0.02</b>	<b>0.01</b>	<b>0.01</b>	<b>0.01</b>	-	<b>0.01</b>	<b>0.01</b>	-	-	<b>0.02</b>	<b>0.01</b>	<b>0.02</b>	<b>0.12</b>
03S12W29H001S/DOWNY	-	-	-	-	-	-	-	-	-	-	-	-	-
03S12W29J002S/68TH	0.02	0.01	0.01	0.01	-	0.01	0.01	-	-	0.02	0.01	0.02	0.12
<b>Grand Total</b>	<b>18,220.74</b>	<b>17,749.52</b>	<b>18,296.77</b>	<b>13,988.15</b>	<b>15,249.24</b>	<b>15,499.15</b>	<b>15,205.34</b>	<b>13,386.24</b>	<b>16,171.79</b>	<b>16,251.42</b>	<b>18,461.71</b>	<b>18,318.13</b>	<b>196,798.20</b>

## Appendix D - Changes in Well Status

Party	Recordation Number	State Well Number	Owner Designation
<b><u>NEW Wells</u></b>			
The Boeing Company <sup>1</sup> (Completed in August 2006)	1930008	04S12W16B001S	EW0009
	1930009	04S12W16B002S	EW0010
	1930010	04S12W16B003S	EW0011
	1930011	04S12W16B004S	EW0012
	1930012	04S12W16B005S	EW0013
	1930013	04S12W16B006S	EW0014
	(Completed in May 2008)	1930021	04S12W16B007S
1930022		04S12W16B008S	EW0023
1930023		04S12W16B009S	EW0024
(Completed in January 2008)	1930014	04S12W16C003S	EW0015
	1930015	04S12W16C004S	EW0016
	1930016	04S12W16C005S	EW0017
	1930017	04S12W16C006S	EW0018
(Completed in February 2008)	1930018	04S12W16C007S	EW0019
	1930019	04S12W16C008S	EW0020
(Completed in May 2008)	1930020	04S12W16C009S	EW0021
City of Paramount (Completed in March 2009)	1930026	03S12W19E005S	15
Water Replenishment District of Southern California <sup>2</sup> (Completed in April 1992)		02S11W08L008S	WN-2
	(Completed in February 1999)		03S11W26E002S
		03S11W26E003S	La Mirada-1
		03S11W26E004S	La Mirada-1
		03S11W26E005S	La Mirada-1
		03S11W26E006S	La Mirada-1
(Completed in January 1999)		04S11W05P009S	Cerritos-1
		04S11W05P010S	Cerritos-1
		04S11W05P011S	Cerritos-1
		04S11W05P012S	Cerritos-1
		04S11W05P013S	Cerritos-1
		04S11W05P014S	Cerritos-1

<sup>1</sup> All the Well Completion Reports were received in February 2010.

<sup>2</sup> All the Well Completion Reports were received in July 2009.

### Appendix D - Changes in Well Status (Continued)

Party	Recordation Number	State Well Number	Owner Designation
<b><u>Destroyed Wells</u></b>			
City of Bellflower (Destroyed in August 2007)	1902442	03S12W14F002S	14
(Destroyed in October 2008)	1902423	03S12W14P001S	15
	1900399	03S12W15K002S	
(Destroyed in November 2008)	1900396	03S12W15L001S	6
	1900395	03S12W22C003S	5
	1900394	03S12W22G004S	4
	1900391	03S12W22G005S	1-A
	1900397	03S12W23M002S	7
(Destroyed in October 2008)	1902419	03S12W35C002S	11
	1902420	03S12W35F002S	12
Inglewood Park Cemetery (Destroyed in August 2009)	1901576	02S14W22P003S	19
Valley Christian Schools, formerly Bellflower Christian School (Destroyed in August 2009)	1909321	03S12W35B001S	1