

State of California  
California Natural Resources Agency  
**DEPARTMENT OF WATER RESOURCES**  
SOUTHERN REGION OFFICE

**WATERMASTER SERVICE**  
in the  
**CENTRAL BASIN**  
**Los Angeles County**

**July 1, 2012 - June 30, 2013**



**October 2013**

**Edmund G. Brown Jr.**  
Governor  
State of California

**John Laird**  
Secretary for Natural Resources  
California Natural Resources Agency

**Mark W. Cowin**  
Director  
Department of Water Resources

This report is available at [www.water.ca.gov/watermaster](http://www.water.ca.gov/watermaster)

Printed copies are available at the cost of production. Send requests to:  
California Department of Water Resources  
770 Fairmont Avenue, Suite 102  
Glendale, CA 91203-1035

If you need this publication in an alternate form, contact the Public Affairs Office, 1-800-272-8869.

## Foreword

The Department of Water Resources, as Watermaster, is pleased to submit this report on water use and water supply conditions in the Central Basin during the 2012-2013 fiscal year. The report is prepared annually in accordance with the provisions of the Los Angeles County Superior Court Judgment in the Central Basin. The Judgment, together with Part 4, Division 2 of the California Water Code, authorizes this publication and the Department's administration of the Watermaster Service Area.

In 2012-2013, the parties pumped 196,262 acre-feet of their 259,509 acre-feet of allowable extraction and kept 38,072 acre-feet as carryover. Parties with non-consumptive water use permits pumped 115.38 acre-feet.

This report includes information on groundwater extractions, use of imported water and recycled water, replenishment operations, and the budget and finances of Watermaster Service during the 2012-2013 fiscal year. The first part of the report is a discussion of the water conditions in the Central Basin, the second part is the tables, and the third part is the figures.

Moreover, because the July 2011 stay order on the implementation of the Drought Carryover Provisions of the Judgment was lifted this year, Watermaster adopted a rule on the Application of the Drought Carryover Provisions (Appendix A) and revised the Water Rights Accounting tables for 2010-2011 (Appendix B) and for 2011-2012 (Appendix C).

The Watermaster appreciates the assistance and support received from the many public and private organizations and individuals whose contributions were essential to this report. The success of Watermaster Service is dependent on continued cooperation and communication between the Watermaster and the water users.



Mark Stuart, Chief  
Southern Region  
and Watermaster

## Notes

The Judgment imposes certain limits on extraction of water from the Central Basin. Parties might from time to time claim that they have imported and stored water in the Basin, or that they have the right to import or extract stored water, or that the Court's jurisdiction should be exercised to manage groundwater storage under the Judgment. There is pending litigation concerning such issues. As it has done historically, the Watermaster will report the total amount of water extracted by a party and the amount of that party's extraction that the Watermaster concludes is allowed under the Judgment (subject to prior Order with regard to any "Declared Water Emergency"). The Watermaster will also note the extracted amount each party claims is from imported water. Where the Watermaster concludes that the amount extracted exceeds the allowed extraction, the Watermaster reports such extraction as a "violation" of the Judgment. The issue of the Watermaster's interpretation of the Judgment regarding these issues is pending before the Court.

# Contents

<b>Foreword</b> .....	<b>iii</b>
<b>Notes</b> .....	<b>iv</b>
<b>Summary of Pertinent Data</b> .....	<b>1</b>
<b>Introduction</b> .....	<b>1</b>
<b>Water Use</b> .....	<b>2</b>
Extractions by Parties. ....	2
Overextractions.....	3
Extractions by Nonparties. ....	3
Extractions of Contaminated Groundwater. ....	3
Transfers of Allowed Pumping Allocations.....	4
Exchange Pool.....	4
Status of Extraction Wells. ....	4
Meter Testing Program. ....	5
<b>Water Supply</b> .....	<b>5</b>
Precipitation. ....	5
Groundwater Recharge.....	6
In-Lieu Replenishment. ....	6
Imported Water. ....	7
Quality of Imported Water .....	7
Exported Water.....	7
Recycled Water.....	7
Alamitos Sea Water Intrusion Barrier Project.....	7
Groundwater Levels.....	8
<b>Watermaster Administration Costs and Budget</b> .....	<b>8</b>
<b>Significant Water-Related Events</b> .....	<b>8</b>

## Tables

Table 1 – Water Rights Accounting .....	10
Table 2 – Groundwater Extractions .....	14
Table 3 – Overextractions .....	36
Table 4 – Extractions by Nonparties.....	36
Table 5 – Non-Consumptive Water Use Permits.....	37
Table 6 – Succession of Allowed Pumping Allocations, June 2013 .....	38
Table 7 – Transfers of Allowed Pumping Allocations .....	68
Table 8 – Exchange Pool .....	73
Table 9 – Extraction Wells Completed or Destroyed.....	73
Table 10 – Replenishment Operations .....	74
Table 11 – Water Replenishment District In-Lieu Program .....	74
Table 12 – Imported Water Use .....	75
Table 13 – Recycled Water Use.....	76
Table 14 – Alamitos Sea Water Intrusion Barrier Project Operations.....	76
Table 15 – Income and Expenditures.....	77
Table 16 – Approved Budget.....	77
Table 17 – Apportionment of Budget among Parties.....	78

## Figures

Figure 1 – Central Basin.....	81
Figure 2 – Total Water Use .....	82
Figure 3 – Pattern of Groundwater Production, 2012-2013.....	83
Figure 4 – Suggested Samples of Documents for Transferring Water Rights .....	84
Figure 5 – Monthly Rainfall and Water Use.....	85
Figure 6 – Water Used in the Alamitos Sea Water Intrusion Barrier Project .....	86
Figure 7 – Locations of Wells Monitored for Water Level Trends.....	87
Figure 8 – Water Level Elevations in Selected Wells in the Montebello Forebay .....	88
Figure 9 – Water Level Elevations in Selected Wells in Principal Aquifers.....	89

## Appendices

Appendix A – Watermaster Rule on Application of the Drought Carryover Provision in the Judgment.....	90
Appendix B – Revised Table 1 - Water Rights Accounting 2010-2011 .....	94
Appendix C – Revised Table 1 - Water Rights Accounting 2011-2012 .....	99

State of California  
**Edmund G. Brown Jr., Governor**  
 California Natural Resources Agency  
**John Laird, Secretary for Natural Resources**

Department of Water Resources  
**Mark W. Cowin, Director**

**Laura King Moon, Chief Deputy Director**

Office of the Chief Counsel  
 Cathy Crothers

Public Affairs Office  
 Nancy Vogel, Ass't Dir.

Security Operations  
 Sonny Fong

Gov't & Community Liaison  
 Anecita Agustinez

Policy Advisor  
 Waiman Yip

Legislative Affairs Office  
 Kasey Schimke, Ass't Dir.

*Deputy Directors*

**Paul Helliker, Delta and Statewide Water Management**

Assistant to Deputy Director: B. Harrell

**Gary Bardini, Integrated Water Management**

Assistant to Deputy Director: C. Brown  
 Assistant Deputy Director: J. Andrew, Climate Change

**Carl Torgersen, State Water Project**

Assistant to Deputy Director: D. Adachi, P. Lecocq, and D. Uding  
 Assistant Deputy Director: M. Anderson

**John Pacheco, California Energy Resources Scheduling**

Assistant to Deputy Director: Vacant

**Kathie Kishaba, Business Operations**

Assistant to Deputy Director: J. Cole

Division of Integrated Regional Water Management

**Paula J. Landis, Division Chief**

**Mark Stuart**

Chief, Southern Region and Watermaster

**Bob Pierotti**

Chief, Resources Assessment Branch and Deputy Watermaster

**This report was prepared by**

Abiodun Aderonmu, P.E. .... Senior Engineer, Water Resources and Deputy Watermaster  
 Michael Weil, P.E. .... Engineer, Water Resources

**With assistance from**

Ruben M. Martinez ..... Water Resources Technician II  
 Anthony Mireles ..... Junior Engineering Technician  
 Matthew Zimmerman ..... Engineering Geologist

Printing preparation by  
 Patricia Cornelius, Chief, Technical Publications and Communication Media  
 Carole Rains, Research Writer

**Page left blank for two-sided printing**



## Summary of Pertinent Data

Item	Fiscal year 2011-2012	Fiscal year 2012-2013
Parties to Judgment	132	132
Active pumpers	67	67
Active nonparties	4	3
Allowed Pumping Allocation (acre-feet)	217,367	217,367
Rainfall (inches)	7.51	5.55
Injection at the Alamitos Barrier Project (acre-feet)	4,335	5,490 <sup>1</sup>
Spreading operations (acre-feet) <sup>1</sup>	105,165	66,389
Watermaster expenses, total	\$503,367	\$403,293
Watermaster expenses, per APA	\$2.32	\$1.86
Extractions (acre-feet) <sup>2</sup>	185,914	196,262
Recycled water use by parties (acre-feet)	13,112	13,622
Imported water use by parties (acre-feet) <sup>3</sup>	128,465	117,983
Exported water by parties (acre-feet)	-2,527	-2,506
Total water use by parties (acre-feet)	324,964	325,361

## Introduction

The Central Basin Watermaster Service Area overlies about 227 square miles of the Central Basin (Basin) in southeastern Los Angeles County. Figure 1 shows the location and boundaries of the Central Basin Watermaster Service Area. The Watermaster Service Area is bounded by the Newport-Inglewood Uplift on the southwest, the Los Angeles-Orange County line on the southeast, and an irregular line that approximately follows Stocker Street, Martin Luther King Boulevard, Alameda Street, Olympic Boulevard, the boundary between the City of Los Angeles and unincorporated East Los Angeles, and the foot of the Merced Hills and Puente Hills on the north. Twenty-three incorporated cities and several unincorporated communities are found within the Watermaster Service Area. Groundwater from the Basin provides a substantial portion of the water supply needed by the residents, businesses, and industries in the area overlying the Basin.

More than 60 years ago, groundwater overdraft and declining water levels in the Basin threatened the area's groundwater supply and caused the intrusion of sea water into the southern part of the Basin. However, timely legal action and adjudication of the water rights halted the overdraft and helped to prevent further damage to the Basin. Since that

<sup>1</sup> Provisional information from Los Angeles County Department of Public Works.

<sup>2</sup> Excludes extractions by parties with non-consumptive water use permits and by nonparties.

<sup>3</sup> Excludes groundwater imported from the San Gabriel Basin.

time, groundwater extraction from the Basin is limited to the amounts set by a Superior Court Judgment<sup>4</sup> and is monitored by a Court-appointed Watermaster.<sup>5</sup>

The Watermaster assists the Court in the administration and enforcement of the provisions of the Judgment.<sup>6</sup> Among other duties, the Watermaster monitors extractions and reports significant water-related events in the Basin to the Court and to the parties to the Judgment. The activities of the Watermaster are key components for the effective management of the groundwater resources of the Basin.

This report, which is required by the Judgment,<sup>7</sup> summarizes the activities of the Watermaster, the conditions of the groundwater supply, and the quantities of water used in the area overlying the Basin and for the replenishment of the Basin; it also includes a financial report for the 2012-2013 fiscal year.<sup>8</sup>

## Water Use

Water used in the area overlying the Basin includes groundwater extracted from the Basin, imported water, and recycled water. Figure 2 shows the water use since 1953.

**Extractions by Parties.** The Judgment limits the amount of groundwater each party may extract annually from the Basin.<sup>9</sup> This limit, referred to as the Allowed Pumping Allocation (APA), is shown in Table 1 for each party. A recipient of Exchange Pool water may pump the amount released to it in addition to its APA. The volume of water extracted from most wells is reported monthly.<sup>10</sup> Table 2 lists, by party, the volume of groundwater extracted each month from each active well in the Basin. Figure 3 shows the pattern of groundwater extractions during 2012-2013.

To provide flexibility in the control of groundwater extractions, the Judgment contains provisions allowing each party to carry over into the succeeding administrative year<sup>11</sup> a portion of its unused APA and in some cases to over extract.<sup>12</sup> This flexibility was necessary to meet unforeseen water demand.

One provision allows each party to carry over from one administrative year to another any unused APA not to exceed 20 percent of its APA or 20 acre-feet, whichever is

---

<sup>4</sup> *Central and West Basin Water Replenishment District, etc., vs. Charles E. Adams, et al.*, Los Angeles County Superior Court Case No. 786,656, Second Amended Judgment, May 6, 1991.

<sup>5</sup> Judgment Part II.

<sup>6</sup> Judgment Part II. 1.

<sup>7</sup> Judgment Part II. 1. (d)

<sup>8</sup> July 1 through June 30

<sup>9</sup> Judgment Part I. 2.

<sup>10</sup> Parties extracting small volumes of water report extractions quarterly.

<sup>11</sup> July 1 through June 30

<sup>12</sup> Judgment Part III. Subpart B.

greater.<sup>13</sup> In addition, any unused Exchange Pool water can be carried over into the following fiscal year.

**Overextractions.** The Judgment provides for overextractions under certain conditions.<sup>14</sup> A party may over extract by 20 percent of its APA or 20 acre-feet, whichever is greater.<sup>15</sup> When a party overextracts in violation of the Judgment, Watermaster notifies the party to resolve the overextraction issue. Under certain circumstances, a party may overextract in a greater amount; however, prior approval must be obtained from the Watermaster.<sup>16</sup> The overextraction must be made up in the following administrative year unless Watermaster concludes that to require the party to make up the overextraction would create an unreasonable hardship for the party. In such cases, Watermaster may grant relief from the requirement that the party must make up the overextraction in the following year, such as prorating the reduction in the party's APA over a period of up to five years.<sup>17</sup>

Table 3 lists the names of parties that have over extracted groundwater during the year and shows the amount of overextraction by each party. During 2012-2013, six parties had a combined overextraction of 23,657.02 acre-feet. The table also identifies one party, State of California (CalTrans), that has over extracted in violation of the Judgment. Since 1997-1998, CalTrans has been pumping groundwater for dewatering beneath the 105 freeway in Downey.<sup>18</sup> CalTrans extracted 22,844.75 acre-feet of water during 1997-1998 through 2011-2012 and 671.41 acre-feet in 2012-2013. Watermaster has suspended its effort to address the overextraction of groundwater by CalTrans.<sup>19</sup>

**Extractions by Nonparties.** Table 4 shows extractions by nonparties totaled 1.04 acre-feet. Extractions by nonparties are shown by well and by month in Table 2.

**Extractions of Contaminated Groundwater.** Any party may petition the Water Replenishment District of Southern California (WRD) for a Non-consumptive Water Use Permit (NCWUP) as part of a project to remedy or ameliorate groundwater contamination. If the petition is granted, the party may extract the groundwater without the production counting against its production rights.<sup>20</sup> Table 5 lists current Non-

---

<sup>13</sup> Judgment Part III. Subpart A. 1. The Judgment was amended to permit each party to carry over a maximum of 100 percent of its APA from 1976-1977 and 1977-1978 because of drought.

<sup>14</sup> Judgment Part III. Subpart B.

<sup>15</sup> Judgment Part III. Subpart B. 1. (a)

<sup>16</sup> Judgment Part III. Subpart B. 1. (b)

<sup>17</sup> Judgment Part III. Subpart B. 2.

<sup>18</sup> CalTrans has been discharging this water to the Los Angeles and the San Gabriel Rivers after treatment through granulated activated carbon units.

<sup>19</sup> In a letter to the Director of the Department of Water Resources, dated September 25, 2008, the Central Basin Water Association, which represents the majority of the water right holders, said that taking legal action against Caltrans to address overextraction from the Central Basin "may at best confuse the issues before the court [regarding groundwater storage], and at worst create unnecessary delay and difficulty for a judge to resolve both questions."

<sup>20</sup> Judgment Part III. Subpart B. 7.

consumptive Water Use Permits issued by WRD and the amounts of groundwater extracted under those permits during 2012-2013.

**Transfers of Allowed Pumping Allocations.** Each year, APAs are transferred between parties through sales and leases. Table 6 shows the succession of APAs in the Basin as of June 30, 2013. Sales have reduced the number of parties from 508 in 1966-1967 to 133 in 2012-2013. Figure 4 shows samples of suggested water rights transfer agreements.

Table 7 shows transfers of APAs through sales and leases. During 2012-2013 there were four sales of APAs that totaled 635.5 acre-feet and 52 leases that totaled 28,381.47 acre-feet. Each party's APA, as of June 30, 2013, is also shown in Table 1.

When land is sold on which a water right has been developed, the Watermaster must be furnished a copy of the sale document if the water right is also sold. The water right does not pass to the new land owner unless the sale document specifies that the water right was sold with the land. For the proper accounting of the water right, the sale document must specify the exact amount of water right.

In transferring water rights, parties must specify (1) the type of right (i.e., APA, normal carryover, or drought carryover), (2) the amount of right to the nearest 0.01 acre-foot, and (3) the period of the lease, if applicable. Moreover, all leases must be made on a fiscal year basis and must be executed by the parties and received by Watermaster by June 30 of the year in which the lease is effective.

For parties wanting to buy, sell, or lease water rights, Watermaster maintains a web page.<sup>21</sup> Any party wishing to be listed should call the Watermaster. This is a courtesy to assist parties unable to resolve problems regarding a surplus or deficiency of water supply. Watermaster will make no recommendation regarding transactions conducted relative to the use of this service.

**Exchange Pool.** The Judgment authorizes an Exchange Pool to provide additional water rights to parties without sufficient water.<sup>22</sup> If a party's estimated water requirement for the following fiscal year exceeds its total available water supply, that party may request additional water from the Exchange Pool. Any party wishing to purchase water from the Exchange Pool must file the request with the Watermaster before April 1. If no requests are received by April 1, the Exchange Pool will not operate in the following fiscal year, and Watermaster will not process Exchange Pool forms. Table 8 shows that there were no requests for Exchange Pool water during 2013-2013.

**Status of Extraction Wells.** In the Basin there are 306 reported active extraction wells and 231 reported inactive extraction wells (Table 2). The locations of the active extraction wells are shown on Figure 3. Table 9 shows four new extraction wells were completed and 11 extraction wells were destroyed.

---

<sup>21</sup> [www.water.ca.gov/watermaster](http://www.water.ca.gov/watermaster)

<sup>22</sup> Judgment Part III, Subpart C.

**Meter Testing Program.** Accurate measurement of groundwater extractions is essential for the successful management of groundwater in the Basin. Therefore, Watermaster requires an operative water meter to be installed at each extraction well.<sup>23</sup> It is the responsibility of each party to ensure that its meter and test facilities are installed properly and are maintained in good working condition. It is the goal of Watermaster to test the water meter at each active extraction well at least once every two years or when a party requests a meter calibration.<sup>24</sup> Watermaster tests meters by volumetric or pitot comparisons. Watermaster notifies a party that it must repair or replace its meter when the meter registers beyond 5 percent accuracy. Watermaster calculates the monthly water production for each well using the meter readings and Unit of Measure Code reported for the well that month. If the registration accuracy of the meter deviates by as much as 10 percent, the calculated well production could be subject to revision.<sup>25</sup>

During 2012-2013, Watermaster visited 57 parties, tested 239 meters, and performed 20 well investigations. Tests showed that four meters were more than 5 percent fast, with registration accuracies of plus 6.5 percent to plus 18 percent, and two meters were more than 5 percent slow with registration accuracies of minus 12 percent to minus 34 percent. Meters at three sites were inoperative, and meters at nine sites could not be tested because the well sites lacked test points or the pumps were inoperative. Watermaster notified and required the responsible parties to make the needed repairs.

## Water Supply

Water supplies available to the communities overlying the Basin include groundwater extracted from the Basin, imported surface water and groundwater, and recycled water.

**Precipitation.** Because layers of materials of low permeability overlie the primary water-producing aquifers throughout much of the Basin and largely impermeable surfaces (i.e., pavement and buildings) cover most of the forebay areas, precipitation over the Basin has relatively little direct influence on the replenishment of the groundwater in the Basin. However, during years of high rainfall, increased runoff from the areas upstream of the Basin would result in increased replenishment to the Basin and would probably result in decreased water demand by the water users overlying the Basin which, in turn, could result in lower rates of groundwater extraction from the Basin.

During 2012-2013, the following amounts of precipitation were measured at six precipitation stations: 5.02 inches at 96<sup>th</sup> and Central, 7.58 inches at Montana Ranch, 4.72 inches at La Mirada, 5.01 inches at Whittier City Yard, 4.80 inches at USC, and 6.16 inches at Imperial Yard.<sup>26</sup> Figure 1 shows the locations of these precipitation

---

<sup>23</sup> Judgment Part II. 1. (b)

<sup>24</sup> Judgment Part II. 1. (c)

<sup>25</sup> The Board of Directors of the Central Basin Water Association concurs with this Watermaster policy regarding adjustments to reported well production amounts.

<sup>26</sup> Provisional data provided by Los Angeles County Department of Public Works.

stations, and Figure 5 shows the monthly average of the rainfall measured at these stations. Based on the rainfall measured at these stations, the mean precipitation over the Central Basin was 5.55 inches, which is 40 percent of the long-term mean precipitation at these stations.<sup>27</sup>

**Groundwater Recharge.** Natural replenishment of the groundwater in the Basin is largely from surface flow and underflow through Whittier Narrows from the San Gabriel Valley. As mentioned above, little of the rainfall over the Basin would be likely to infiltrate into deeper aquifers of the Basin.

Intentional replenishment of groundwater in the Basin is accomplished by spreading water at the Rio Hondo and the San Gabriel River spreading grounds in the Montebello forebay (Figure 1).<sup>28</sup> The sources of this replenishment water include local storm runoff, purchased imported water, and recycled water from three reclamation plants located upstream of the Basin.<sup>29</sup> Table 10 shows the sources and quantities of water spread to replenish the groundwater. In 2012-2013, replenishment water included 8,274 acre-feet of local storm runoff (which is 32,140 acre-feet less than in 2011-2012), 58,113 acre-feet of recycled water, and 2 acre-feet of untreated imported water. Local runoff accounted for 13 percent of the water, recycled water accounted for 86 percent, and the untreated imported water accounted for 1 percent.

**In-Lieu Replenishment.** During the 1965-1966 water year,<sup>30</sup> the WRD, in cooperation with the Metropolitan Water District of Southern California (MWD), began an in-lieu replenishment program. WRD may contract with any producer having access to supplemental water that could be used in lieu of extracting groundwater from the Basin.<sup>31</sup>

The use of supplemental water in lieu of pumping groundwater does not change a party's water right,<sup>32</sup> but it counts as water pumped under the Judgment. The program may be used to (1) alter pumping patterns within the Basin, (2) replenish the groundwater in areas of low transmissivity where conventional recharge techniques are ineffective, (3) heighten the effect of injecting water to form a sea water barrier by reducing extractions, (4) reduce the amount of replenishment water purchased by WRD, and (5) reduce the annual extractions from the Basin. Table 11 shows that the City of Long Beach participated in the in-lieu replenishment program.

---

<sup>27</sup> Calculation of the long-term precipitation included the Downey Fire Department precipitation station rather than the Imperial Yard station.

<sup>28</sup> Water injected at the Alamitos Barrier Project also contributes to the replenishment of the Central Basin.

<sup>29</sup> The three water reclamation plants are the Whittier Narrows, San Jose Creek, and Pomona plants. The locations of the first two plants are shown on Figure 1, but the Pomona plant is farther upstream and is not shown on the figure.

<sup>30</sup> October 1, 1965 through September 30, 1966

<sup>31</sup> California Water Code Section 60230(p).

<sup>32</sup> Water Code Section 1005.1

**Imported Water.** Water is imported from northern California via the State Water Project and from the Colorado River and is made available to water users by MWD through its member agencies: Central Basin Municipal Water District (CBMWD) and the Cities of Compton, Long Beach, and Los Angeles. The City of Los Angeles also imports water from the Owens River-Mono Basin, and the California Domestic Water Company, the San Gabriel Valley Water Company, the Suburban Water Systems, and the City of Whittier import groundwater from the San Gabriel Valley groundwater basin, which lies to the northeast and upstream of the Basin. Table 12 shows that in fiscal year 2012-2013, a total of 117,983 acre-feet of water was imported to the area overlying the Central Basin. The Water Replenishment District of Southern California (WRD) did not purchase seasonally discounted spreading water because the Metropolitan Water District of Southern California (MWD) discontinued the delivery of discounted water for groundwater replenishment in August 2011.

### Quality of Imported Water

Constituent	Colorado River Water <sup>33</sup> (mg/L)	State Water Project Water <sup>34</sup> (mg/L)
Chloride	84	67
Sulfate	222	42
Hardness (as CaCO <sub>3</sub> )	274	109
Total Dissolved Solids	574	259

**Exported Water.** California-American Water Company exported 2,505.68 acre-feet of groundwater from the Basin to its service area that overlies a portion of the West Coast Basin.

**Recycled Water.** Table 13 shows that 14,318 acre-feet of recycled water were used in the area overlying the Basin during 2012-2013. This amount is 560 acre-feet more than that used in 2011-2012. These amounts do not include the recycled water used to replenish groundwater in the Basin.

**Alamitos Sea Water Intrusion Barrier Project.** Sea water intrusion in the Alamitos Gap near the mouth of the San Gabriel River poses a threat to the groundwater in the Central Basin. The Alamitos Barrier Project is designed to prevent sea water intrusion into the fresh water aquifers of the Basin. The location of the barrier is shown on Figure 1. The Los Angeles County Department of Public Works operates the barrier project, which is comprised of four extraction wells that can be used to create a groundwater trough and 43 injection wells that create a groundwater ridge to halt sea water intrusion. In addition, the project includes 220 observation wells that are used to monitor groundwater levels and quality in the area. Table 14 shows the quantities of imported water and of recycled water injected into the barrier wells and the quantity of

<sup>33</sup> at Lake Mathews

<sup>34</sup> at Castaic Lake

water extracted. Figure 6 shows the quantities of water used in the barrier project since operation of the project began in 1965. The sea water intrusion problem has been contained by the barrier project.

**Groundwater Levels.** Figure 7 shows the locations of selected wells that are used to monitor groundwater level elevations. Figure 8 shows the water level elevations in key wells located in the Montebello forebay, and Figure 9 shows the water level elevations in wells perforated in the principal water producing aquifers in the Basin.

## Watermaster Administration Costs and Budget

The Judgment requires Watermaster to report its administration costs.<sup>35</sup> Table 15 shows that Watermaster income was \$462,765 and that expenditures were \$403,293.

The Judgment requires Watermaster to prepare an annual budget and to apportion it among the parties.<sup>36</sup> The total amount billed was \$356,000, and the total amount paid was \$357,484.86. The budget was submitted to the Parties on May 1, 2012, and it was adopted as the final budget on June 1, 2012. Table 16 shows the approved budget of \$560,000.

Table 17 shows the apportionment of the budget among the parties. A penalty of 5 percent is assessed if payments become delinquent. Seventeen parties were penalized because their payments were not made within the allowable 30 days after service of the invoice. Late fees totaling \$1,484.86 were collected for delinquent payments.

## Significant Water-Related Events

**Motion to Amend the Judgment.** On May 9, 2012, the State Supreme Court dismissed the petitions for review of the Court of Appeal decision that reversed the ruling of the Superior Court that denied jurisdiction over the motion to amend the Central Basin Judgment.<sup>37</sup> The case was remanded to the trial court.

On November 30, 2012, the case was assigned to Superior Court Judge Joanne O'Donnell, and she ruled that the Central Basin and the West Coast Basin Groundwater Storage Amendment cases are related. On April 3, 2013, both cases were assigned to Superior Court Judge Abraham Khan.

**Replenishment Assessment Exemptions.** On December 7, 2012, WRD adopted a new policy regarding Replenishment Assessment Exemptions (RAE) in the West Coast

---

<sup>35</sup> Judgment Part II. 1. (d)

<sup>36</sup> Judgment Part II. 1. (e)

<sup>37</sup> In 2009, some of the parties to the Judgment filed a motion to amend the Judgment to allow for groundwater storage in the Basin. Litigation of the case is ongoing. See earlier Annual Reports for more information.



Basin and in the Central Basin. A party with a Non-Consumptive Water Use Permit will not be granted a RAE if the party extracts water and does not return the water to the Basin.

**Water Emergency Declaration.** On February 6, 2013, Judge O'Donnell lifted the stay order on the implementation of the Drought Carryover Provisions of the Central Basin Judgment.<sup>38</sup> On May 16, 2013, Watermaster issued a draft rule on Application of Drought Carryover Provisions, and on June 17, 2013, the Rule<sup>39</sup> was adopted. On July 3, 2013, Watermaster mailed letters to the Parties informing them of their Drought Carryover 1991 (DCO-91) allocations<sup>40</sup>. However, the motion challenging the November 19, 2010, WRD declaration of a water emergency in the Basin has not been withdrawn.

**Extraction of Imported Water.** On April 26, 2013, CBMWD re-filed the motion for an order declaring that extraction of non-native imported water does not diminish a Party's Allowed Pumping Allocation under the Judgment.<sup>41</sup>

---

<sup>38</sup> Implementation of the WRD drought emergency declaration was stayed by Judge Kendig on July 13, 2011.

<sup>39</sup> See Appendix A for the Rule on Application of the Drought Carryover Provision in the Judgment.

<sup>40</sup> See Appendix B for Revised Table of Water Rights Accounting for 2010-2011 and Appendix C for Revised Table of Water Rights Accounting for 2011-2012.

<sup>41</sup> CBMWD initially filed the motion with the court on September 19, 2011.

**Table 1 – Water Rights Accounting (acre-feet)**

Party ID	Party	Sales <sup>1</sup>	Allowed Pumping Allocation 2012-2013	Carryover from 2011-2012	Leases		Allowable Extraction <sup>2</sup>	Amount Pumped	In-Lieu	Balance <sup>3</sup>	Allowable Carryover into 2013-2014			
					With Flex	Without Flex					DCO-77	DCO-91	Normal	Total
0020	A B C Unified School District		298.00	94.60			392.60	11.42		381.18		35.00	59.60	94.60
0107	American Textile Maintenance Company		65.00	55.00			120.00	0.00		120.00		35.00	20.00	55.00
0125	Angeles Abbey Memorial Park, Inc		4.00	16.00			20.00	0.00		20.00			20.00	20.00
0127	Aqua Capital Management LP		3,760.00	47.21	-3,260.00		547.21	0.00		547.21	47.21		100.00	147.21
0120	Arco Metals Co, American Brass		0.00	34.46			34.46	0.00		34.46	24.46		10.00	34.46
0150	Artesia Cemetery District		12.00	20.00	-12.00		20.00	0.00		20.00			20.00	20.00
0160	Artesia, City of		24.00	-5.78			18.22	25.72		-7.50			-7.50	-7.50
0210	Atkinson Brick Company		9.00	29.75			38.75	0.00		38.75	0.75	9.00	20.00	29.75
0220	Atlantic Richfield Company	-54.0	0.00	0.00			0.00	0.00		0.00			0.00	0.00 <sup>4</sup>
0229	Automobile Club of Southern California		6.00	20.00			26.00	0.00		26.00			20.00	20.00
0265	Baker Commodities, Inc		60.00	20.00	-60.00		20.00	0.00		20.00			20.00	20.00
0387	Bell Gardens, City of		1,914.00	519.87	-700.00		1,733.87	979.51		754.36		277.07	242.80	519.87
0420	Bellflower Home Garden Water Company		306.00	0.20	-306.00		0.20	0.00		0.20			0.20	0.20
0430	Bellflower Unified School District		89.00	20.00			109.00	0.00		109.00			20.00	20.00
0410	Bellflower, City of		1,380.00	759.00	-956.00		1,183.00	658.52		524.48		483.00	41.48	524.48
0445	Bellflower-Somerset Mutual Water Company		4,312.88	920.01	1,862.00		7,094.89	5,914.74		1,180.15			1,180.15	1,180.15
0642	Boy Scouts of America, Long Beach Area		1.00	-14.68			-13.68	3.85		-17.53			-17.53	-17.53
0657	Buell, Mary Dolores		1.00	0.00	-1.00		0.00	0.00		0.00			0.00	0.00
0679	California-American Water Company		2,067.00	5.60			2,072.60	2,505.68		-433.08			-433.08	-433.08
0681	California Domestic Water Company		87.00	55.00			142.00	0.00		142.00		35.00	20.00	55.00
0686	California, State of		50.00	-22,445.08			-22,395.08	671.41		-23,066.49			-23,066.49	-23,066.49
0740	California Water Service Company		11,774.00	4,877.56	-2,625.00		14,026.56	5,397.99		8,628.57	2,696.92	340.84	1,829.80	4,867.56
0742	California Water Service Company (Dominguez)		6,480.00	756.00	-2,600.00		4,636.00	2,287.69		2,348.31			776.00	776.00
0795	Central Basin Municipal Water District		50.65	20.00	-50.00		20.65	0.00		20.65			20.00	20.00
0826	Cerritos, City of		4,680.03	2,443.72	4,067.47		11,191.22	8,943.28		2,247.94	30.44	1,007.78	1,209.72	2,247.94
0830	Cerritos Community College District		147.00	29.40		-147.00	29.40	0.00		29.40		0.00	29.40	29.40
0855	Chang, I-Hsin and Associates		1.00	23.84			24.84	0.00		24.84	3.84		20.00	23.84
0885	Chevron U S A, Inc		94.00	55.00			149.00	0.00		149.00		35.00	20.00	55.00
0970	Coast Packing Company		530.00	55.21	-425.00		160.21	68.80		91.41		34.21	21.00	55.21
1017	Commerce, City of		5,081.00	2,794.55	-3,000.00		4,875.55	1,940.48		2,935.07		1,778.35	416.20	2,194.55
1020	Compton, City of		5,780.00	1,454.32	1,100.00	-700.00	7,634.32	6,347.45		1,286.87		298.32	988.55	1,286.87
1030	Compton Unified School District		38.00	55.00			93.00	0.00		93.00		35.00	20.00	55.00
1115	Corning Trust	3.75	3.75	3.75	-7.50		0.00	0.00		0.00			0.00	0.00 <sup>5</sup>
1165	Crandell, F.J.		1.00	21.75			22.75	0.00		22.75	0.75	1.00	20.00	21.75
1236	Darling-Delaware Company, Inc		117.00	64.35			181.35	23.29		158.06		40.95	23.40	64.35
1385	Dolan, J.E., P.A., & T.P.		2.00	4.00			6.00	0.00		6.00			6.00	6.00
1450	Downey, City of		16,553.62	4,220.78	-200.00		20,574.40	16,470.59		4,103.81		910.06	3,193.75	4,103.81
1550	El Rancho Unified School District		55.00	50.49			105.49	13.75		91.74		30.49	20.00	50.49
1560	Emoto, John H		2.00	22.00			24.00	0.00		24.00		2.00	20.00	22.00
1572	Equilon Enterprises, LLC		6.00	26.00			32.00	0.00		32.00		6.00	20.00	26.00

Party ID	Party	Sales <sup>1</sup>	Allowed Pumping Allocation 2012-2013	Carryover from 2011-2012	Leases		Allowable Extraction <sup>2</sup>	Amount Pumped	In-Lieu	Balance <sup>3</sup>	Allowable Carryover into 2013-2014			
					With Flex	Without Flex					DCO-77	DCO-91	Normal	Total
1597	Exide Technologies		62.00	55.00			117.00	0.00		117.00		35.00	20.00	55.00
1606	Farmers & Merchants Trust Co of Long Beach		14.00	2.00			16.00	0.00		16.00			16.00	16.00
1700	Flesch, Elizabeth, et al		14.00	34.00			48.00	0.00		48.00		14.00	20.00	34.00
1719	Footbridge 1 Trust	3.75	3.75	3.75			7.50	0.00		7.50			7.50	7.50 <sup>5</sup>
1720	Ford Motor Company		4.50	24.50			29.00	0.00		29.00		4.50	20.00	24.50
1726	Frampton, Harvey		10.00	30.00			40.00	0.00		40.00		10.00	20.00	30.00
1735	Frampton, William H		25.00	23.95			48.95	23.57		25.38	16.42		8.96	25.38
1843	Golden State Water Company		16,439.20	3,197.75	5,760.00		25,396.95	22,925.58		2,471.37			2,471.37	2,471.37
1960	Gordon, Robert E		4.00	24.80			28.80	0.00		28.80	0.80	4.00	20.00	24.80
1988	Graham, Hugh W or Marcia K, Trustees		6.00	0.00	-6.00		0.00	0.00		0.00			0.00	0.00
2155	Harada Brothers		6.00	26.00			32.00	0.00		32.00		6.00	20.00	26.00
2209	Hathaway, Jesse R		4.07	4.07			8.14	0.00		8.14			8.14	8.14
2211	Hathaway, Merrie F		1.86	10.78			12.64	0.00		12.64			12.64	12.64
2212	Hathaway, Richard F, Jr.		4.07	4.07			8.14	0.00		8.14			8.14	8.14
2213	Hathaway, William A		4.07	4.07			8.14	0.00		8.14			8.14	8.14
2214	Hathaway, Loline		4.08	4.08			8.16	0.00		8.16			8.16	8.16
2378	Huntington Park, City of		3,853.00	1,382.43			5,235.43	3,631.16		1,604.27		681.83	770.60	1,452.43
2440	Inglewood Park Cemetery		317.00	98.40			415.40	0.00		415.40		35.00	63.40	98.40
2493	Jones Company, The	-70.0	0.00	0.00			0.00	0.00		0.00			0.00	0.00 <sup>7</sup>
2710	Kotake, Masao		27.97	0.00	-27.97		0.00	0.00		0.00			0.00	0.00
2749	La Habra Heights County Water District		2,596.00	311.07	400.00	365.00	3,672.07	3,141.40		530.67			530.67	530.67
2770	Lakewood, City of		9,432.00	3,787.51	-270.00	550.00	13,499.51	9,825.41		3,674.10	0.59	1,929.38	1,744.13	3,674.10
2884	Lincoln Memorial Park, Inc		34.00	80.24			114.24	23.95		90.29	46.66	13.58	20.00	80.24
2890	Little Lake Cemetery District		14.00	33.22			47.22	0.03		47.19		13.22	20.00	33.22
2910	Long Beach, City of		32,692.00	6,527.31		250.00	39,469.31	30,796.00	2,180.00	6,493.31	4.29		6,489.02	6,493.31 <sup>6</sup>
2920	Los Angeles, City of		15,000.00	8,250.00			23,250.00	6,310.08		16,939.92		5,250.00	3,000.00	8,250.00
2930	Los Angeles County Rancho Los Amigos		490.00	242.36			732.36	324.85		407.51		144.36	98.00	242.36
3010	Lunday-Thagard Oil Company		212.00	93.45	-150.00		155.45	66.19		89.26		74.20	15.06	89.26
3040	Lussman, Paul H, Jr., et al		7.00	26.76			33.76	0.24		33.52		6.76	20.00	26.76
3060	Lynwood, City of		5,337.00	1,239.01	-200.00		6,376.01	5,091.25		1,284.76		31.61	1,027.40	1,059.01
3080	Lynwood Park Mutual Water Company		222.00	-23.66			198.34	153.93		44.41			44.40	44.40
3140	Martin, Mary		28.00	20.00	-28.00		20.00	0.00		20.00			20.00	20.00
3170	Maywood Mutual Water Company No 1		741.00	157.86			898.86	658.33		240.53		9.66	148.20	157.86
3180	Maywood Mutual Water Company No 2		912.00	183.15	200.00		1,295.15	1,059.64		235.51	183.15		52.36	235.51
3190	Maywood Mutual Water Company No 3		1,407.00	354.04			1,761.04	1,278.26		482.78		72.64	281.40	354.04
3210	Mellano, G, et al		13.00	20.00			33.00	0.00		33.00			20.00	20.00
3301	Mitsuuchi, Mary F Trust		11.00	0.00	-11.00		0.00	0.00		0.00			0.00	0.00
3351	Montebello, City of		386.50	77.30			463.80	236.32		227.48			77.30	77.30
3360	Montebello Land and Water Company	70.00	1,694.00	761.64	1,700.00		4,155.64	3,468.42		687.22	23.24	191.62	472.36	687.22 <sup>7</sup>
3501	Nancy Dee Keane Living Trust	4.00	4.00	4.00	-8.00		0.00	0.00		0.00			0.00	0.00 <sup>5</sup>
3514	New England Mutual Life Insurance Company		2.00	22.00			24.00	0.00		24.00		2.00	20.00	22.00

Party ID	Party	Sales <sup>1</sup>	Allow ed Pumping Allocation 2012-2013	Carryover from 2011-2012	Leases		Allow able Extraction <sup>2</sup>	Amount Pumped	In-Lieu	Balance <sup>3</sup>	Allow able Carryover into 2013-2014			
					With Flex	Without Flex					DCO-77	DCO-91	Normal	Total
3517	New ark Group, Inc., The		257.00	132.96	-100.00		289.96	138.53		151.43		81.56	31.40	112.96
3545	Northrop Grumman Systems Corporation		4.50	24.50			29.00	0.00		29.00		4.50	20.00	24.50 <sup>6</sup>
3550	Norw alk, City of	500.00	2,273.00	276.46	-1,400.00	450.00	1,599.46	905.51		693.95		161.86	174.60	336.46
3560	Norw alk-La Mirada Unified School District		378.00	117.30	-378.00		117.30	0.00		117.30		97.30	20.00	117.30
3578	O N K Farms		8.00	28.00			36.00	0.00		36.00		8.00	20.00	28.00
3605	Oltmans Construction Company		3.00	23.00			26.00	0.00		26.00		3.00	20.00	23.00
3640	Orchard Dale Water District		1,254.00	490.15	900.00		2,644.15	2,333.51		310.64	2.00	67.52	241.12	310.64
3705	PABCO Building Products, LLC		500.00	0.95	-500.00		0.95	0.00		0.95			0.95	0.95
3745	Paradise Memorial Park		16.00	20.45			36.45	11.38		25.07		0.45	20.00	20.45
3755	Paramount, City of		5,883.00	2,476.38	-300.00	-700.00	7,359.38	4,241.57		3,117.81		1,290.58	1,116.60	2,407.18
3760	Paramount Unified School District		46.00	11.02			57.02	30.89		26.13			20.00	20.00
3780	Park Water Company		2.30	34.53	3,028.00		3,064.83	3,196.93		-132.10			-132.10	-132.10
3787	Patrician Associates Inc/Majestic Realty Company		12.00	32.00			44.00	0.00		44.00		12.00	20.00	32.00
3828	Petersburg, L.P.		300.00	0.00	-300.00		0.00	0.00		0.00			0.00	0.00
3847	Pico Boys Baseball, Inc		13.00	0.00			13.00	0.00		13.00			13.00	13.00
3853	Pico Rivera, City of		5,579.00	1,776.85			7,355.85	4,778.82		2,577.03		661.05	1,115.80	1,776.85
3850	Pico Water District		3,624.00	1,009.06	-300.00		4,333.06	3,248.25		1,084.81		284.26	664.80	949.06
3958	Puente Basin Water Agency		365.00	200.75		-365.00	200.75	0.00		200.75		127.75	73.00	200.75
3994	Randall, Villis Family Trust		4.00	24.00			28.00	0.00		28.00		4.00	20.00	24.00
4108	Rippy, Francine		4.07	4.07			8.14	0.00		8.14			8.14	8.14
4115	Rockview Dairies, Inc		101.00	7.02	85.00		193.02	183.38		9.64			9.64	9.64
4116	Rocky Mountain Industries, Inc		0.00	15.32			15.32	0.00		15.32			15.32	15.32
4150	Roman Catholic Archbishop of Los Angeles		347.00	160.01			507.01	297.91		209.10		90.61	69.40	160.01
4160	Rosales, Evira C		3.00	25.00			28.00	0.00		28.00	2.00	3.00	20.00	25.00
4165	Rosing, L S Trust and P Schw artz		6.00	26.00			32.00	0.00		32.00		6.00	20.00	26.00
4175	Row land Water District		1.00	10.21			11.21	0.00		11.21			11.21	11.21
4300	St John Bosco School		42.00	32.67			74.67	29.53		45.14		12.67	20.00	32.67
4330	San Gabriel Valley Water Company		2,565.35	433.07	-1,700.00		1,298.42	33.92		1,264.50			173.07	173.07
4335	Santa Fe Springs, City of		4,035.78	2,090.18	-900.00		5,225.96	3,641.87		1,584.09	166.88	1,116.14	301.07	1,584.09
4345	Sativa - Los Angeles County Water District		474.00	295.45		150.00	919.45	608.03		311.42		162.59	94.80	257.39
4349	Scantlebury, Robert P		4.00	41.49			45.49	1.05		44.44	18.00	3.49	20.00	41.49
4378	September Properties, LLC		22.00	-0.04	-20.00		1.96	2.28		-0.32			-0.32	-0.32
4450	Signal Hill, City of		2,022.00	1,015.17			3,037.17	2,185.65		851.52		707.70	143.82	851.52
4473	Simmons Survivor's Trust		33.00	20.00	-33.00		20.00	0.00		20.00			20.00	20.00
4590	South Gate, City of		11,183.00	2,403.81	-2,375.00		11,211.81	8,344.72		2,867.09		447.21	1,761.60	2,208.81
4540	South Montebello Irrigation District		1,268.00	205.15	370.00		1,843.15	1,662.89		180.26			180.26	180.26
4549	Southern California Edison Company		670.00	368.50			1,038.50	94.58		943.92		234.50	134.00	368.50
4685	Statew ide Stations, Inc		1.00	35.00			36.00	0.00		36.00	14.00	1.00	20.00	35.00
4810	Suburban Water Systems		3,721.00	607.46	-400.00		3,928.46	3,395.27		533.19		163.26	369.93	533.19
4915	Taurek, Mary		1.00	21.00			22.00	0.00		22.00		1.00	20.00	21.00
4934	Tesoro Logistics Operations	54.00	54.00	55.00			109.00	0.00		109.00		35.00	20.00	55.00 <sup>4</sup>
4980	Tract Number One Hundred and Eighty Water Co		2,137.00	442.96	-500.00		2,079.96	1,552.27		527.69		115.56	327.40	442.96
4990	Tract 349 Mutual Water Company		423.00	106.33	247.00	147.00	923.33	833.51		89.82		5.28	84.54	89.82

Party ID	Party	Sales <sup>1</sup>	Allowed Pumping Allocation 2012-2013	Carryover from 2011-2012	Leases		Allowable Extraction <sup>2</sup>	Amount Pumped	In-Lieu	Balance <sup>3</sup>	Allowable Carryover into 2013-2014			
					With Flex	Without Flex					DCO-77	DCO-91	Normal	Total
5019	Tucker, W and/or Bobby Robertson		8.00	28.95			36.95	0.12		36.83	1.38	7.57	20.00	28.95
5358	Vangrootheest, Ernest A		10.00	10.00	-10.00		10.00	0.00		10.00			10.00	10.00
5460	Vernon, City of	-500.0	7,539.00	2,128.97			9,667.97	7,257.61		2,410.36	204.88	316.29	1,507.80	2,028.97 <sup>8</sup>
5490	Virginia Country Club		274.00	0.29			274.29	273.69		0.60			0.60	0.60
5610	Walnut Park Mutual Water Company		996.00	488.84	550.00		2,034.84	1,255.68		779.16		204.64	309.20	513.84
5528	WEWS, Inc.		8.00	28.00			36.00	0.00		36.00		8.00	20.00	28.00
5660	Whittier, City of		895.00	20.97	3,900.00		4,815.97	4,410.04		405.93			405.93	405.93
5670	Whittier Union High School District		100.00	55.00	-50.00		105.00	33.33		71.67		35.00	20.00	55.00
5750	Wolfsberger, Helen and Christine Joseph		2.00	22.00			24.00	0.00		24.00		2.00	20.00	22.00
5800	Yamamoto, George and Alice		14.00	33.82			47.82	0.23		47.59		13.82	20.00	33.82
5903	Zane Living Trust	-11.5	0.00	0.00			0.00	0.00	0.00	0.00			0.00	0.00
Central Basin Total		0.00	217,367.00	42,141.82	0.00	0.00	259,508.82	196,261.73	2,180.00	61,067.09	3,488.66	20,419.59	14,163.38	38,071.63

<sup>1</sup> See Table 6 and Table 7 for information concerning leases, transfer of water right entitlements, or prior ownership. Lease with flex includes carryover provisions.

<sup>2</sup> Allowable Extraction = Allowed Pumping Allocation + Carryover + Leases

<sup>3</sup> Balance = Allowable Extraction - Amount Pumped - In-Lieu

<sup>4</sup> Sold: 54.00 acre-feet from Atlantic Richfield company to Tesoro Logistics Operations LLC. Drought and Normal carryover were transferred in this sale.

<sup>5</sup> Sold: 11.50 acre-feet from Zane Living trust: 3.75 acre-feet to Corning Trust, 3.75 acre-feet to Footbridge 1 Trust, and 4.00 acre-feet to Nancy Dee Keane Living Trust. Normal carryover was transferred in this sale.

<sup>6</sup> Party extracts water under a non-consumptive water use permit. See Table 5.

<sup>7</sup> Sold: 70.00 acre-feet from The Jones Company to Montebello Land and Water Company.

<sup>8</sup> Sold: 500.00 acre-feet from City of Vernon to City of Norwalk.

**Table 2 – Groundwater Extractions (acre-feet)**

<b>Party No-Party/SWN/Owner No</b>	<b>JUL</b>	<b>AUG</b>	<b>SEPT</b>	<b>OCT</b>	<b>NOV</b>	<b>DEC</b>	<b>JAN</b>	<b>FEB</b>	<b>MAR</b>	<b>APR</b>	<b>MAY</b>	<b>JUN</b>	<b>TOTAL</b>
<b>0020-ABC Unified School District</b>	<b>1.49</b>	<b>1.93</b>	<b>1.55</b>	<b>2.18</b>	<b>0.80</b>	<b>0.35</b>	<b>0.21</b>	<b>0.21</b>	<b>0.54</b>	<b>0.98</b>	<b>1.18</b>	<b>0.00</b>	<b>11.42</b>
03S12W25J001S/NEMUS	0.00	0.00	0.00	0.00	0.00	0.00	0.00	0.00	0.00	0.00	0.00	0.00	0.00
04S11W06Q002S/TETZL	0.00	0.00	0.00	0.00	0.00	0.00	0.00	0.00	0.00	0.00	0.00	0.00	0.00
04S11W07C001S/ART2	0.00	0.00	0.00	0.00	0.00	0.00	0.00	0.00	0.00	0.00	0.00	0.00	0.00
04S11W07N003S/FEDDE	0.00	0.00	0.00	0.00	0.00	0.00	0.00	0.00	0.00	0.00	0.00	0.00	0.00
04S11W07R003S/MESCH	1.49	1.93	1.55	2.18	0.80	0.35	0.21	0.21	0.54	0.98	1.18	0.00	11.42
<b>0107-American Textile Company</b>	<b>0.00</b>	<b>0.00</b>	<b>0.00</b>	<b>0.00</b>	<b>0.00</b>	<b>0.00</b>	<b>0.00</b>	<b>0.00</b>	<b>0.00</b>	<b>0.00</b>	<b>0.00</b>	<b>0.00</b>	<b>0.00</b>
04S12W08N002S/	0.00	0.00	0.00	0.00	0.00	0.00	0.00	0.00	0.00	0.00	0.00	0.00	0.00
<b>0160-Artesia, City of</b>	<b>2.49</b>	<b>3.93</b>	<b>2.90</b>	<b>1.71</b>	<b>0.66</b>	<b>0.25</b>	<b>0.68</b>	<b>1.79</b>	<b>2.15</b>	<b>2.45</b>	<b>3.46</b>	<b>3.25</b>	<b>25.72</b>
03S11W31N002S/1	2.49	3.93	2.90	1.71	0.66	0.25	0.68	1.79	2.15	2.45	3.46	3.25	25.72
<b>0182-Ashland Chemical Company<sup>1</sup></b>	<b>0.58</b>	<b>0.84</b>	<b>0.78</b>	<b>0.10</b>	<b>0.61</b>	<b>0.67</b>	<b>0.75</b>	<b>0.59</b>	<b>1.08</b>	<b>1.62</b>	<b>1.49</b>	<b>1.42</b>	<b>10.53</b>
03S11W05G002S/EX-1	0.29	0.48	0.34	0.04	0.30	0.31	0.37	0.38	0.63	1.08	0.92	0.88	6.02
03S11W05G003S/EX-2	0.05	0.04	0.17	0.01	0.00	0.12	0.10	0.03	0.13	0.16	0.29	0.20	1.30
03S11W05G004S/EX-3	0.00	0.00	0.00	0.00	0.00	0.00	0.00	0.00	0.00	0.00	0.00	0.00	0.00
03S11W05K004S/EX-4	0.05	0.08	0.08	0.02	0.06	0.10	0.07	0.04	0.14	0.25	0.19	0.18	1.26
03S11W05K005S/EX-5	0.00	0.00	0.00	0.00	0.00	0.00	0.00	0.00	0.00	0.00	0.00	0.00	0.00
03S11W05K006S/EX-6	0.19	0.24	0.19	0.03	0.25	0.14	0.21	0.14	0.18	0.13	0.09	0.16	1.95
<b>0225-Atlas Iron and Metal Company<sup>2</sup></b>	<b>0.00</b>	<b>0.00</b>	<b>0.06</b>	<b>0.00</b>	<b>0.00</b>	<b>0.06</b>	<b>0.00</b>	<b>0.00</b>	<b>0.06</b>	<b>0.00</b>	<b>0.00</b>	<b>0.06</b>	<b>0.24</b>
02S13W34Q002S/1	0.00	0.00	0.06	0.00	0.00	0.06	0.00	0.00	0.06	0.00	0.00	0.06	0.24
<b>0387-Bell Gardens, City of</b>	<b>94.70</b>	<b>96.77</b>	<b>88.83</b>	<b>85.51</b>	<b>74.29</b>	<b>66.46</b>	<b>71.04</b>	<b>65.72</b>	<b>76.88</b>	<b>83.88</b>	<b>86.19</b>	<b>89.24</b>	<b>979.51</b>
02S12W28A004S/3F	0.00	0.00	0.00	0.00	0.00	0.00	0.00	0.00	0.00	0.00	0.00	0.00	0.00
02S12W28M002S/1	94.70	96.77	88.83	85.51	74.29	66.46	71.04	65.72	76.88	83.88	86.19	89.24	979.51
<b>0410-Bellflower, City of</b>	<b>66.62</b>	<b>67.74</b>	<b>64.03</b>	<b>54.39</b>	<b>48.11</b>	<b>41.22</b>	<b>46.21</b>	<b>40.78</b>	<b>49.75</b>	<b>55.04</b>	<b>60.89</b>	<b>63.74</b>	<b>658.52</b>
03S12W23P002S/8	0.02	0.00	0.00	0.00	0.00	0.00	0.00	0.02	0.00	0.00	0.00	0.00	0.04
03S12W27B002S/1	66.57	67.74	63.98	54.39	48.11	41.22	46.21	40.72	49.75	55.04	60.89	63.74	658.36

Party No-Party/SWN/Owner No	JUL	AUG	SEPT	OCT	NOV	DEC	JAN	FEB	MAR	APR	MAY	JUN	TOTAL
03S12W28C001S/3	0.03	0.00	0.05	0.00	0.00	0.00	0.00	0.04	0.00	0.00	0.00	0.00	0.12
03S12W28F002S/2	0.00	0.00	0.00	0.00	0.00	0.00	0.00	0.00	0.00	0.00	0.00	0.00	0.00
03S12W35F003S/17	0.00	0.00	0.00	0.00	0.00	0.00	0.00	0.00	0.00	0.00	0.00	0.00	0.00
<b>0420-Bellflower Home Garden Water Company</b>	<b>0.00</b>	<b>0.00</b>	<b>0.00</b>	<b>0.00</b>	<b>0.00</b>	<b>0.00</b>	<b>0.00</b>	<b>0.00</b>	<b>0.00</b>	<b>0.00</b>	<b>0.00</b>	<b>0.00</b>	<b>0.00</b>
03S12W28N002S/3	0.00	0.00	0.00	0.00	0.00	0.00	0.00	0.00	0.00	0.00	0.00	0.00	0.00
03S12W28P006S/4	0.00	0.00	0.00	0.00	0.00	0.00	0.00	0.00	0.00	0.00	0.00	0.00	0.00
03S12W28P007S/2	0.00	0.00	0.00	0.00	0.00	0.00	0.00	0.00	0.00	0.00	0.00	0.00	0.00
<b>0445-Bellflower-Somerset Mutual Water Co</b>	<b>556.29</b>	<b>581.92</b>	<b>557.47</b>	<b>516.03</b>	<b>464.41</b>	<b>414.37</b>	<b>439.32</b>	<b>402.92</b>	<b>458.84</b>	<b>486.15</b>	<b>502.90</b>	<b>534.12</b>	<b>5914.74</b>
03S12W22G002S/00949	0.00	0.00	0.00	0.00	0.00	0.00	0.00	0.00	0.00	0.00	0.00	0.00	0.00
03S12W22M002S/09884	0.00	0.24	0.00	0.00	0.00	0.00	0.00	0.00	0.00	0.00	18.44	16.15	34.83
03S12W23E004S/02587	45.91	43.47	41.56	46.88	41.47	33.18	35.64	32.70	29.80	35.52	31.78	39.50	457.41
03S12W26C002S/00944	43.44	57.36	55.93	57.55	22.36	0.00	14.73	14.63	25.50	17.62	59.75	68.96	437.83
03S12W27B001S/09833	48.54	74.63	71.35	6.28	13.39	20.97	60.16	54.19	54.75	84.51	96.96	96.04	681.77
03S12W27B002S/	244.59	242.61	237.79	271.01	263.29	251.00	258.99	230.78	246.56	209.48	158.93	190.83	2805.86
03S12W27C002S/00759	44.66	43.63	40.97	43.86	42.90	44.13	43.17	39.86	40.84	36.68	36.64	34.54	491.88
03S12W27H002S/09903	26.09	17.65	19.83	27.00	10.45	19.82	26.55	30.76	16.83	32.38	28.98	19.77	276.11
03S12W27R001S/00955	72.80	72.74	69.98	62.84	70.55	45.27	0.08	0.00	44.56	69.96	71.42	68.33	648.53
03S12W33B001S/02615	30.26	29.59	20.06	0.61	0.00	0.00	0.00	0.00	0.00	0.00	0.00	0.00	80.52
<b>0495-The Boeing Company<sup>1</sup></b>	<b>0.00</b>	<b>5.59</b>	<b>6.16</b>	<b>6.88</b>	<b>7.64</b>	<b>4.64</b>	<b>7.20</b>	<b>5.06</b>	<b>4.95</b>	<b>5.35</b>	<b>7.49</b>	<b>5.47</b>	<b>66.43</b>
04S12W99B999S/	0.00	5.59	6.16	6.88	7.64	4.64	7.20	5.06	4.95	5.35	7.49	5.47	66.43
<b>0642-Boy Scouts of America</b>	<b>1.53</b>	<b>0.85</b>	<b>0.29</b>	<b>0.57</b>	<b>0.00</b>	<b>0.00</b>	<b>0.00</b>	<b>0.00</b>	<b>0.61</b>	<b>0.00</b>	<b>0.00</b>	<b>0.00</b>	<b>3.85</b>
04S13W12E001S/NLB10	1.53	0.85	0.29	0.57	0.00	0.00	0.00	0.00	0.61	0.00	0.00	0.00	3.85
<b>0657-Buell, Mary Dolores</b>	<b>0.00</b>	<b>0.00</b>	<b>0.00</b>	<b>0.00</b>	<b>0.00</b>	<b>0.00</b>	<b>0.00</b>	<b>0.00</b>	<b>0.00</b>	<b>0.00</b>	<b>0.00</b>	<b>0.00</b>	<b>0.00</b>
03S12W35B006S/1	0.00	0.00	0.00	0.00	0.00	0.00	0.00	0.00	0.00	0.00	0.00	0.00	0.00
<b>0679-California-American Water Company</b>	<b>102.17</b>	<b>55.06</b>	<b>52.45</b>	<b>182.67</b>	<b>292.95</b>	<b>187.47</b>	<b>266.90</b>	<b>227.66</b>	<b>235.02</b>	<b>262.20</b>	<b>351.57</b>	<b>289.56</b>	<b>2505.68</b>
02S14W10Q002S/CREN	9.94	9.47	0.00	58.96	91.94	75.38	93.24	74.31	70.84	73.84	81.15	64.85	703.92

Party No-Party/SWN/Owner No	JUL	AUG	SEPT	OCT	NOV	DEC	JAN	FEB	MAR	APR	MAY	JUN	TOTAL
02S14W14C005S/VERN2	0.00	0.00	0.00	0.00	0.00	0.00	0.00	0.00	0.00	0.00	0.00	0.00	0.00
02S14W14C006S/VERN3	73.92	30.72	48.03	78.68	114.45	89.17	73.88	63.09	75.18	93.14	111.75	90.76	942.77
02S14W14C007S/48THST	18.31	14.87	4.42	45.03	86.56	22.92	99.78	90.26	89.00	95.22	101.39	84.53	752.29
02S14W14F003S/ARL	0.00	0.00	0.00	0.00	0.00	0.00	0.00	0.00	0.00	0.00	57.28	49.42	106.70
<b>0690-California, State of (Caltrans)</b>	<b>50.51</b>	<b>68.49</b>	<b>54.22</b>	<b>34.45</b>	<b>75.03</b>	<b>21.94</b>	<b>64.97</b>	<b>32.08</b>	<b>93.37</b>	<b>57.56</b>	<b>65.92</b>	<b>52.87</b>	<b>671.41</b>
03S12W15F003S/3D1	0.00	0.00	0.00	0.00	0.00	0.00	0.00	0.00	0.00	0.00	0.00	0.00	0.00
03S12W15F004S/3D2	0.00	0.00	0.00	0.00	0.00	0.00	0.00	0.00	0.00	0.00	0.00	0.00	0.00
03S12W15G006S/4D1	0.00	0.00	0.00	0.00	0.00	0.00	0.00	0.00	0.00	0.00	0.00	0.00	0.00
03S12W15H003S/4D2	0.00	0.00	0.00	0.00	0.00	0.00	0.00	0.00	0.00	0.00	0.00	0.00	0.00
03S12W15H004S/4D3	0.00	0.00	0.00	0.00	0.00	0.00	0.00	0.00	0.00	0.00	0.00	0.00	0.00
03S12W15H005S/4D4	0.00	0.00	0.00	0.00	0.00	0.00	0.00	0.00	0.00	0.00	0.00	0.00	0.00
03S12W17E001S/1D1	0.00	0.00	0.00	0.00	0.00	0.00	0.00	0.00	0.00	0.00	0.00	0.00	0.00
03S12W17E002S/1D2	0.00	0.00	0.00	0.00	0.00	0.00	0.00	0.00	0.00	0.00	0.00	0.00	0.00
03S12W17E003S/1D3	0.00	5.32	2.85	0.09	0.00	0.02	0.01	0.03	7.52	1.99	0.00	0.00	17.83
03S12W17E004S/1D4	6.31	9.29	3.37	10.79	9.91	8.98	7.55	7.18	7.11	7.16	6.44	4.93	89.02
03S12W17E005S/1D5	10.54	9.26	6.59	0.00	8.81	0.00	8.22	4.94	10.31	8.06	10.00	7.86	84.59
03S12W17E006S/1D6	0.00	0.00	0.00	0.00	0.00	0.00	0.00	0.00	0.00	0.00	0.00	0.00	0.00
03S12W17E007S/1D7	12.47	0.00	17.92	0.00	24.85	0.00	28.25	0.00	13.30	4.49	28.10	0.00	129.38
03S12W17E008S/1D6A	0.00	5.04	5.46	8.00	0.00	8.44	0.00	0.00	11.12	5.11	0.00	0.00	43.17
03S12W17F002S/1D8	0.00	14.15	0.00	5.90	0.00	1.17	0.00	4.90	6.25	7.90	0.00	8.43	48.70
03S12W17F003S/1D9	14.73	0.00	14.02	0.00	13.33	0.00	13.00	0.00	18.56	0.36	8.62	0.00	82.62
03S12W17F004S/1D10	0.00	21.40	0.00	6.35	0.00	2.60	0.00	12.26	0.61	10.50	0.00	17.35	71.07
03S12W17F005S/1D11	6.46	0.00	4.01	0.00	18.13	0.00	7.94	0.00	18.11	11.99	12.76	14.30	93.70
03S12W17F006S/1D12	0.00	4.03	0.00	3.32	0.00	0.73	0.00	2.77	0.48	0.00	0.00	0.00	11.33
03S12W17F007S/1D13	0.00	0.00	0.00	0.00	0.00	0.00	0.00	0.00	0.00	0.00	0.00	0.00	0.00
03S12W17G004S/2D1	0.00	0.00	0.00	0.00	0.00	0.00	0.00	0.00	0.00	0.00	0.00	0.00	0.00
03S12W17H001S/2T1	0.00	0.00	0.00	0.00	0.00	0.00	0.00	0.00	0.00	0.00	0.00	0.00	0.00
03S12W17H002S/2D2	0.00	0.00	0.00	0.00	0.00	0.00	0.00	0.00	0.00	0.00	0.00	0.00	0.00
<b>0740-California Water Service Company</b>	<b>488.36</b>	<b>472.42</b>	<b>442.71</b>	<b>475.02</b>	<b>412.89</b>	<b>395.61</b>	<b>395.25</b>	<b>348.94</b>	<b>473.57</b>	<b>479.53</b>	<b>508.58</b>	<b>505.11</b>	<b>5397.99</b>
01S12W33P002S/3301	0.00	0.00	0.00	0.00	0.00	0.00	0.00	0.00	0.00	0.00	0.00	0.00	0.00
02S12W04C001S/2501	36.77	36.72	35.19	36.48	35.90	36.55	19.26	0.35	33.97	35.36	38.63	36.19	381.37



Party No-Party/SWN/Owner No	JUL	AUG	SEPT	OCT	NOV	DEC	JAN	FEB	MAR	APR	MAY	JUN	TOTAL
02S12W05J001S/5101	41.92	41.63	40.02	41.31	40.34	40.84	41.00	37.13	40.49	39.41	45.28	38.08	487.45
02S12W05M001S/602	0.00	0.00	0.00	0.00	0.00	0.00	0.00	0.00	0.00	0.00	0.00	0.00	0.00
02S12W05P002S/702	0.00	0.00	0.00	0.00	0.00	0.00	0.00	0.00	0.00	0.00	0.00	0.00	0.00
02S12W06M001S/00102	0.00	0.00	0.00	0.00	0.00	0.00	0.00	0.00	0.00	0.00	0.00	0.00	0.00
02S12W06P001S/4601	0.00	0.00	0.00	0.00	0.00	0.00	0.00	0.00	0.00	0.00	0.00	0.00	0.00
02S12W07C002S/5301	0.00	0.00	0.00	0.00	0.00	0.00	0.00	0.00	0.00	0.00	0.00	0.00	0.00
02S12W07C003S/05201	0.00	0.00	0.00	0.00	0.00	0.00	0.00	0.00	0.00	0.00	0.00	0.00	0.00
02S12W07G001S/3901	0.00	0.00	0.00	0.00	0.00	0.00	0.00	0.00	0.00	0.00	0.00	0.00	0.00
02S12W07G002S/3902	100.63	99.96	96.07	100.17	96.06	100.03	97.73	90.14	98.12	93.32	96.33	93.60	1162.16
02S12W07H001S/2201	41.54	41.58	39.20	40.24	39.11	39.96	40.62	36.64	40.81	38.94	38.52	37.01	474.17
02S12W07Q004S/1003	95.22	93.71	89.28	95.07	92.66	88.44	104.69	94.63	103.03	100.02	102.12	98.60	1157.47
02S12W08B001S/5001	0.00	0.00	0.00	0.00	0.00	0.00	0.00	0.00	0.00	0.00	0.00	0.00	0.00
02S12W08C001S/3701	0.00	0.00	0.00	0.00	0.00	0.00	0.00	0.00	0.00	0.00	0.00	0.00	0.00
02S12W08F001S/4301	0.00	0.00	0.00	0.01	0.01	0.00	0.00	0.01	0.00	0.00	14.25	44.36	58.64
02S12W08P001S/5401	55.42	53.50	51.09	51.08	47.72	44.16	45.82	48.23	53.52	48.35	52.01	41.65	592.55
02S12W09M001S/2901	0.00	0.00	0.00	0.00	0.00	0.00	0.00	0.00	0.00	0.00	0.00	0.00	0.00
02S12W09M002S/2902	0.00	0.00	0.00	0.00	0.00	0.00	0.00	0.00	0.00	0.00	0.00	0.00	0.00
02S12W10J001S/1903	0.00	0.00	0.00	0.00	0.00	0.00	0.00	0.00	0.00	0.00	0.00	0.00	0.00
02S12W10K003S/1904	0.00	0.00	0.00	0.00	0.00	0.00	0.00	0.00	0.00	0.00	0.00	0.00	0.00
02S12W16H001S/5601	0.00	0.00	0.00	0.00	0.00	0.00	0.00	0.00	0.00	0.00	0.00	0.00	0.00
02S12W16L001S/3802	77.42	66.94	57.19	67.45	16.87	0.00	0.00	0.00	59.39	81.27	78.10	74.60	579.23
02S12W16Q001S/03801	0.00	0.00	0.00	0.00	0.00	0.00	0.00	0.00	0.00	0.00	0.00	0.00	0.00
02S12W17C001S/2001	0.00	0.00	0.00	0.00	0.00	0.00	0.00	0.00	0.00	0.00	0.00	0.00	0.00
02S12W17D002S/1302	39.44	38.38	34.67	43.21	44.22	45.63	46.13	41.81	44.24	42.86	43.34	41.02	504.95
<b>0742-Ca Water Service Company (Dominguez)</b>	<b>198.38</b>	<b>266.24</b>	<b>263.01</b>	<b>249.48</b>	<b>242.83</b>	<b>164.74</b>	<b>134.73</b>	<b>132.24</b>	<b>149.79</b>	<b>141.79</b>	<b>147.65</b>	<b>196.81</b>	<b>2287.69</b>
03S13W35F001S/290-01	127.86	121.90	120.15	125.03	119.01	11.95	0.54	0.00	0.00	0.00	30.46	102.17	759.07
03S13W35H002S/297-01	45.51	43.31	40.09	41.76	19.78	46.07	44.04	31.68	40.66	36.75	15.33	0.00	404.98
04S13W02G002S/272-01	25.01	101.03	102.77	82.69	104.04	106.72	90.15	100.56	109.13	105.04	101.86	94.64	1123.64
<b>0795-Central Basin Municipal Water District</b>	<b>0.00</b>	<b>0.00</b>	<b>0.00</b>	<b>0.00</b>	<b>0.00</b>	<b>0.00</b>	<b>0.00</b>	<b>0.00</b>	<b>0.00</b>	<b>0.00</b>	<b>0.00</b>	<b>0.00</b>	<b>0.00</b>
02S11W07C005S/CB-2	0.00	0.00	0.00	0.00	0.00	0.00	0.00	0.00	0.00	0.00	0.00	0.00	0.00
02S11W07D010S/CB-1	0.00	0.00	0.00	0.00	0.00	0.00	0.00	0.00	0.00	0.00	0.00	0.00	0.00

Party No-Party/SWN/Owner No	JUL	AUG	SEPT	OCT	NOV	DEC	JAN	FEB	MAR	APR	MAY	JUN	TOTAL
<b>0826-Cerritos, City of</b>	<b>834.25</b>	<b>853.28</b>	<b>880.18</b>	<b>845.86</b>	<b>716.13</b>	<b>577.75</b>	<b>616.88</b>	<b>452.84</b>	<b>720.37</b>	<b>778.55</b>	<b>847.94</b>	<b>819.25</b>	<b>8943.28</b>
03S11W28G005S/C-2	281.94	312.67	348.26	301.59	203.27	168.57	155.79	155.77	191.15	293.08	356.63	347.43	3116.15
03S11W29N006S/C-1	224.69	219.75	208.07	222.90	203.13	171.49	182.30	177.13	218.81	204.81	212.70	214.41	2460.19
03S12W26J003S/C-4	327.62	320.86	323.85	321.37	309.73	237.69	278.79	119.94	310.41	280.66	278.61	257.41	3366.94
<b>0970-Coast Packing Company</b>	<b>10.00</b>	<b>7.45</b>	<b>6.38</b>	<b>6.08</b>	<b>4.75</b>	<b>5.49</b>	<b>5.24</b>	<b>4.79</b>	<b>4.76</b>	<b>4.61</b>	<b>4.64</b>	<b>4.61</b>	<b>68.80</b>
02S13W11P003S/1	10.00	7.45	6.38	6.08	4.75	5.49	5.24	4.79	4.76	4.61	4.64	4.61	68.80
<b>1017-Commerce, City of</b>	<b>183.26</b>	<b>178.12</b>	<b>167.38</b>	<b>176.00</b>	<b>161.91</b>	<b>121.77</b>	<b>141.25</b>	<b>133.15</b>	<b>163.08</b>	<b>172.40</b>	<b>179.78</b>	<b>162.38</b>	<b>1940.48</b>
02S12W09NS/MM1	0.00	0.00	0.00	0.00	0.00	0.00	0.00	0.00	0.00	0.00	0.00	0.00	0.00
02S12W09N001S/1	0.00	0.00	0.00	0.00	0.00	0.00	0.00	0.00	0.00	0.00	0.00	0.00	0.00
02S12W09N002S/2	0.00	0.00	0.00	0.00	0.00	0.00	0.00	0.00	0.00	0.00	0.00	0.00	0.00
02S12W21B005S/00006	0.00	0.00	0.00	0.00	0.04	0.00	0.01	0.00	0.00	0.00	0.02	0.00	0.07
02S12W21G003S/00004	69.27	65.64	58.04	61.97	64.48	72.03	67.18	63.89	67.56	62.52	66.97	63.47	783.02
02S12W21J001S/3E	0.00	0.00	0.00	0.00	0.00	0.00	0.00	0.00	0.00	0.00	0.00	0.00	0.00
02S12W21K002S/3D	0.00	0.00	0.00	0.00	0.00	0.00	0.00	0.00	0.00	0.00	0.00	0.00	0.00
02S12W21R002S/00007	113.99	112.48	109.34	114.03	97.39	49.74	74.06	69.26	95.52	109.88	112.79	98.91	1157.39
<b>1020-Compton, City of</b>	<b>610.54</b>	<b>684.71</b>	<b>634.88</b>	<b>643.07</b>	<b>472.55</b>	<b>402.60</b>	<b>432.91</b>	<b>383.63</b>	<b>492.94</b>	<b>461.52</b>	<b>554.10</b>	<b>574.00</b>	<b>6347.45</b>
03S13W11M002S/00016	148.74	144.73	146.84	43.26	48.74	10.06	0.41	0.00	0.00	28.37	74.27	65.81	711.23
03S13W11M003S/00017	0.00	0.00	0.00	177.25	99.88	20.81	79.24	25.03	72.32	62.91	82.18	69.19	688.81
03S13W14F001S/00018	50.25	264.98	169.13	209.38	115.02	121.10	144.45	167.20	132.50	123.59	179.74	207.34	1884.68
03S13W14K001S/	0.00	0.00	0.00	0.00	0.00	0.00	0.00	0.00	0.00	0.00	0.00	0.00	0.00
03S13W14K003S/19	180.56	36.23	118.01	86.87	102.49	145.61	149.57	100.28	181.37	136.90	139.34	73.74	1450.97
03S13W15R001S/00002	0.00	0.00	0.00	0.00	0.00	0.00	0.00	0.00	0.00	0.00	0.00	0.00	0.00
03S13W22H002S/00001	0.00	0.00	0.00	0.00	0.00	0.00	0.00	0.00	0.00	0.00	0.00	0.00	0.00
03S13W22Q004S/00009	0.00	0.00	0.00	0.00	0.00	0.00	0.00	0.00	0.00	0.00	0.00	0.00	0.00
03S13W26C001S/00013	118.09	117.18	105.08	107.45	106.20	105.02	59.24	91.12	94.07	50.21	49.90	96.55	1100.11
03S13W27E002S/00011	19.74	53.74	32.94	6.09	0.22	0.00	0.00	0.00	0.00	0.00	0.00	0.00	112.73
03S13W27G001S/00015	93.16	67.85	62.88	12.77	0.00	0.00	0.00	0.00	12.68	59.54	28.67	61.37	398.92
<b>1236-Darling-Delaware Co, Inc</b>	<b>1.63</b>	<b>1.86</b>	<b>2.53</b>	<b>2.25</b>	<b>1.78</b>	<b>2.10</b>	<b>1.49</b>	<b>1.92</b>	<b>2.10</b>	<b>1.41</b>	<b>1.75</b>	<b>2.47</b>	<b>23.29</b>
02S13W10H003S/2778JA	1.63	1.86	2.53	2.25	1.78	2.10	1.49	1.92	2.10	1.41	1.75	2.47	23.29
<b>1255-Defense Logistics Agency - Energy<sup>1</sup></b>	<b>1.37</b>	<b>1.96</b>	<b>1.93</b>	<b>0.90</b>	<b>0.31</b>	<b>2.13</b>	<b>1.45</b>	<b>0.85</b>	<b>0.00</b>	<b>1.35</b>	<b>0.06</b>	<b>0.66</b>	<b>12.97</b>
99S99W999999S/REMED	1.37	1.96	1.93	0.90	0.31	2.13	1.45	0.85	0.00	1.35	0.06	0.66	12.97

Party No-Party/SWN/Owner No	JUL	AUG	SEPT	OCT	NOV	DEC	JAN	FEB	MAR	APR	MAY	JUN	TOTAL
<b>1333-Demenna/Kerdoon<sup>1</sup></b>	<b>0.00</b>	<b>0.00</b>	<b>1.60</b>	<b>0.00</b>	<b>0.00</b>	<b>1.39</b>	<b>0.00</b>	<b>0.00</b>	<b>1.10</b>	<b>0.00</b>	<b>0.00</b>	<b>1.12</b>	<b>5.21</b>
03S13W14E001S/MW-5A	0.00	0.00	0.04	0.00	0.00	0.04	0.00	0.00	0.06	0.00	0.00	0.07	0.21
03S13W14M002S/RW-3	0.00	0.00	0.03	0.00	0.00	0.02	0.00	0.00	0.01	0.00	0.00	0.01	0.07
03S13W14M003S/RW-6	0.00	0.00	0.00	0.00	0.00	0.00	0.00	0.00	0.00	0.00	0.00	0.00	0.00
03S13W14M004S/RW-11	0.00	0.00	0.00	0.00	0.00	0.00	0.00	0.00	0.00	0.00	0.00	0.00	0.00
03S13W15H002S/RW-2	0.00	0.00	0.00	0.00	0.00	0.00	0.00	0.00	0.00	0.00	0.00	0.00	0.00
03S13W15H003S/RW-7	0.00	0.00	0.00	0.00	0.00	0.00	0.00	0.00	0.00	0.00	0.00	0.00	0.00
03S13W15H004S/RW-8	0.00	0.00	0.00	0.00	0.00	0.00	0.00	0.00	0.00	0.00	0.00	0.00	0.00
03S13W15H005S/RW-10	0.00	0.00	1.41	0.00	0.00	1.24	0.00	0.00	0.97	0.00	0.00	1.01	4.63
03S13W15H006S/RW-4	0.00	0.00	0.03	0.00	0.00	0.03	0.00	0.00	0.02	0.00	0.00	0.02	0.10
03S13W15J001S/RW-1	0.00	0.00	0.09	0.00	0.00	0.06	0.00	0.00	0.04	0.00	0.00	0.01	0.20
03S13W15J002S/RW-5	0.00	0.00	0.00	0.00	0.00	0.00	0.00	0.00	0.00	0.00	0.00	0.00	0.00
03S13W17H007S/RW-9	0.00	0.00	0.00	0.00	0.00	0.00	0.00	0.00	0.00	0.00	0.00	0.00	0.00
<b>1450-Downey, City of</b>	<b>1708.55</b>	<b>1712.25</b>	<b>1632.69</b>	<b>1377.86</b>	<b>1227.37</b>	<b>931.95</b>	<b>1193.64</b>	<b>1030.92</b>	<b>1144.99</b>	<b>1426.73</b>	<b>1478.22</b>	<b>1605.42</b>	<b>16470.59</b>
02S12W27A005S/1	0.00	0.00	0.00	0.00	0.00	0.00	0.00	0.00	0.00	0.00	0.00	0.00	0.00
02S12W27H001S/2	101.76	70.66	52.72	77.39	62.83	49.57	75.04	56.46	59.03	57.53	16.97	31.16	711.12
02S12W27R002S/4	293.29	406.09	405.01	295.97	302.23	360.78	435.69	357.07	364.95	398.56	345.97	44.89	4010.50
02S12W28J006S/7	7.97	7.73	7.68	7.36	7.36	6.91	9.28	6.93	7.12	7.89	11.90	12.29	100.42
02S12W28Q001S/8	112.27	119.61	107.54	79.03	60.59	41.26	72.92	67.94	80.11	81.50	123.27	132.81	1078.85
02S12W33B001S/13	0.00	0.00	0.00	0.00	0.00	0.00	0.00	0.00	0.00	0.00	0.00	0.00	0.00
02S12W33M001S/17	90.53	106.97	100.14	75.19	63.56	49.73	77.96	64.73	65.76	80.01	79.35	84.26	938.19
02S12W34G001S/9	16.38	15.15	26.59	4.37	4.35	3.44	3.13	26.19	6.55	0.00	0.00	22.61	128.76
02S12W34P001S/14	88.32	86.59	83.34	56.03	41.14	18.34	44.63	54.81	58.16	53.00	79.01	67.54	730.91
02S12W35D004S/5	12.05	5.42	9.81	10.75	10.70	9.81	11.98	10.26	10.92	13.03	12.59	14.96	132.28
02S12W35P001S/10	102.74	78.35	80.93	57.76	26.25	0.00	0.00	0.00	6.93	65.24	54.33	94.74	567.27
03S12W02H004S/12	12.34	13.92	12.77	9.06	3.15	1.33	3.71	18.58	13.82	13.34	23.56	42.24	167.82
03S12W02L001S/15	2.04	2.62	1.49	1.76	0.52	0.26	0.23	2.57	15.55	54.32	1.35	49.26	131.97
03S12W03F001S/11	349.33	348.18	344.34	323.76	316.71	275.09	366.59	291.33	318.28	291.57	33.63	366.98	3625.79
03S12W03J001S/16	80.49	70.57	74.47	46.54	27.31	0.00	0.00	0.00	0.52	51.89	192.27	185.97	730.03
03S12W03M001S/19	0.00	0.00	0.00	0.15	0.67	29.18	0.24	0.65	0.10	5.77	93.46	94.44	224.66
03S12W04D002S/18	195.62	50.74	85.83	184.20	185.51	26.15	0.18	0.37	42.49	91.54	105.37	108.76	1076.76
03S12W04L002S/1	0.00	0.00	0.00	0.00	0.00	0.00	0.00	0.00	0.00	0.00	0.00	0.00	0.00
03S12W04Q002S/23	22.00	18.61	22.15	11.95	8.20	1.12	12.27	28.18	10.82	21.12	54.61	82.80	293.83

Party No-Party/SWN/Owner No	JUL	AUG	SEPT	OCT	NOV	DEC	JAN	FEB	MAR	APR	MAY	JUN	TOTAL
03S12W05A001S/20	0.00	0.00	0.00	0.00	0.00	0.00	0.00	0.00	0.00	0.00	0.00	0.00	0.00
03S12W09B001S/25	45.41	38.79	37.35	35.68	11.54	0.00	0.00	0.00	17.72	33.76	29.73	60.89	310.87
03S12W09G001S/29	0.00	113.04	83.12	34.99	34.35	11.05	0.09	0.35	0.11	2.73	69.45	5.76	355.04
03S12W10N003S/30	99.36	77.09	16.02	0.00	0.00	0.00	0.00	0.00	23.93	40.37	80.86	25.44	363.07
03S12W11E001S/24	76.65	82.12	81.39	65.92	60.40	47.93	79.70	44.50	42.12	63.56	70.54	77.62	792.45
<b>1550-El Rancho Unified School District</b>	<b>0.00</b>	<b>0.39</b>	<b>2.33</b>	<b>2.11</b>	<b>0.54</b>	<b>0.00</b>	<b>0.00</b>	<b>0.00</b>	<b>1.11</b>	<b>2.00</b>	<b>2.90</b>	<b>2.37</b>	<b>13.75</b>
02S12W26J001S/MAGEE	0.00	0.39	2.33	2.11	0.54	0.00	0.00	0.00	1.11	2.00	2.90	2.37	13.75
02S12W36D001S/BIRNY	0.00	0.00	0.00	0.00	0.00	0.00	0.00	0.00	0.00	0.00	0.00	0.00	0.00
<b>1735-Frampton, William H</b>	<b>1.43</b>	<b>2.33</b>	<b>0.00</b>	<b>0.00</b>	<b>0.00</b>	<b>0.00</b>	<b>10.77</b>	<b>0.21</b>	<b>1.74</b>	<b>1.46</b>	<b>1.80</b>	<b>3.83</b>	<b>23.57</b>
03S11W30N002S/3	1.43	2.33	0.00	0.00	0.00	0.00	10.77	0.21	1.74	1.46	1.80	3.83	23.57
<b>1745-Furr, Nancy J<sup>2</sup></b>	<b>0.00</b>	<b>0.00</b>	<b>0.03</b>	<b>0.00</b>	<b>0.00</b>	<b>0.03</b>	<b>0.00</b>	<b>0.00</b>	<b>0.03</b>	<b>0.00</b>	<b>0.00</b>	<b>0.03</b>	<b>0.12</b>
03S12W21G005S/1	0.00	0.00	0.03	0.00	0.00	0.03	0.00	0.00	0.03	0.00	0.00	0.03	0.12
<b>1843-Golden State Water Company</b>	<b>2112.52</b>	<b>2118.38</b>	<b>2029.34</b>	<b>1940.34</b>	<b>1795.40</b>	<b>1658.95</b>	<b>1755.04</b>	<b>1631.81</b>	<b>1951.89</b>	<b>1974.29</b>	<b>1969.99</b>	<b>1987.63</b>	<b>22925.58</b>
02S12W28K001S/FL001	0.00	0.00	0.00	0.00	0.00	0.00	0.00	0.00	0.00	0.00	0.00	0.00	0.00
02S12W28N003S/CL001	0.00	0.00	0.00	0.00	0.00	0.00	0.00	0.00	0.00	0.00	0.00	0.00	0.00
02S12W28N005S/CLARA 2	123.57	111.14	109.03	139.38	87.54	93.03	80.13	85.52	93.15	94.20	99.11	102.26	1218.06
02S12W29A002S/GAG02	0.00	0.00	0.00	0.00	0.00	0.00	0.00	0.00	0.00	0.00	0.00	0.00	0.00
02S12W29A004S/GAG01	106.92	106.31	33.14	0.00	93.82	101.32	82.88	66.24	92.86	88.86	90.63	86.81	949.79
02S12W29M005S/PRY 02	0.00	0.00	0.00	0.00	0.00	0.00	0.00	0.00	0.00	0.00	0.00	0.00	0.00
02S12W30G003S/WATS1	116.26	81.26	60.82	59.75	29.92	9.35	23.42	45.90	48.49	55.62	61.32	63.89	656.00
02S12W30H002S/00002	0.00	0.00	0.00	0.00	0.00	0.00	0.00	0.00	0.00	0.00	0.00	0.00	0.00
02S12W31B003S/HOF02	0.00	0.00	0.00	0.00	0.00	0.00	0.00	0.00	0.00	0.00	0.00	0.00	0.00
02S13W21E001S/G0004	0.00	0.00	0.00	0.00	0.00	0.00	0.00	0.00	0.00	0.00	0.00	0.00	0.00
02S13W21K004S/CON 1	53.64	54.38	50.11	49.03	43.81	46.50	48.00	42.88	44.63	36.84	44.28	17.90	532.00
02S13W21K007S/CON 2	66.54	65.79	63.59	69.30	68.06	69.93	70.12	63.03	70.16	73.01	74.50	31.19	785.22
02S13W23J003S/BIS20	0.00	0.00	0.00	0.00	0.00	0.00	0.00	0.00	0.00	0.00	0.00	0.00	0.00
02S13W23R002S/3	4.91	94.56	177.64	158.67	130.18	77.94	145.59	155.92	183.31	189.59	202.59	215.04	1735.94
02S13W24Q002S/OT001	0.00	0.00	0.00	0.00	0.00	0.00	0.00	0.00	0.00	0.00	0.00	0.00	0.00
02S13W24Q003S/OT002	0.00	0.00	0.00	0.00	0.00	0.00	0.00	0.00	0.00	0.00	0.00	0.00	0.00

Party No-Party/SWN/Owner No	JUL	AUG	SEPT	OCT	NOV	DEC	JAN	FEB	MAR	APR	MAY	JUN	TOTAL
02S13W24Q004S/OTIS 3	128.58	113.60	95.98	96.18	77.99	92.28	67.68	0.00	0.00	0.00	0.00	0.00	672.29
02S13W27E003S/NA003	65.52	67.82	62.58	59.32	53.35	60.44	69.27	61.40	66.00	64.57	67.52	63.30	761.09
02S13W28G001S/MIO03	114.32	83.66	111.35	115.60	110.45	95.33	84.92	52.06	72.18	71.69	97.09	88.49	1097.14
02S13W28G002S/MIO01	0.00	0.00	0.00	0.00	0.00	0.00	4.04	11.69	41.52	40.57	3.82	30.59	132.23
02S13W28G003S/MIO02	0.00	0.00	0.00	0.00	0.00	0.00	0.07	17.14	55.93	58.88	5.58	42.00	179.60
02S13W28H001S/NA002	0.00	0.00	0.00	0.00	0.00	0.00	0.00	0.00	0.00	0.00	0.00	0.00	0.00
03S11W07E001S/PI001	74.52	70.99	57.51	37.90	39.81	4.70	44.20	64.19	65.30	66.27	71.36	74.37	671.12
03S11W07E002S/PI002	0.00	0.00	0.00	0.00	0.00	0.00	0.00	0.00	0.00	0.00	0.00	0.00	0.00
03S11W08H001S/MEYER	0.00	0.00	0.00	0.00	0.00	0.00	0.00	0.00	0.00	0.00	0.00	0.00	0.00
03S11W18G005S/DAC01	0.19	0.27	0.16	0.16	0.35	0.13	0.23	0.25	0.32	0.00	0.00	0.00	2.06
03S11W30P002S/ELA01	0.00	0.00	0.00	0.00	0.00	0.00	0.00	0.00	0.00	0.00	0.00	0.00	0.00
03S11W31M003S/VIN02	0.00	0.00	0.00	0.00	0.00	0.00	0.00	0.00	0.00	0.00	0.00	0.00	0.00
03S12W02R001S/ST002	53.62	52.40	50.18	51.62	46.71	49.69	49.41	43.32	47.28	47.05	48.83	46.98	587.09
03S12W07Q005S/CTY01	0.00	0.00	0.00	0.00	0.00	0.00	0.00	0.00	0.00	0.00	0.00	12.57	12.57
03S12W08M002S/C0002	0.00	0.00	0.00	0.00	0.00	0.00	0.00	0.00	0.00	0.00	0.00	0.00	0.00
03S12W12A002S/PI003	16.88	23.01	6.59	0.12	1.58	0.68	32.28	54.09	67.72	67.10	38.53	0.00	308.58
03S12W13A002S/IMP02	87.46	90.90	75.17	79.16	63.52	69.61	50.27	41.44	68.62	73.78	49.31	78.13	827.37
03S12W13A003S/IMP01	93.63	93.74	85.53	91.24	82.66	88.12	90.34	72.26	91.12	90.20	89.52	94.33	1062.69
03S12W13B004S/IMP03	0.04	0.06	27.02	24.41	27.87	0.00	2.52	2.70	0.00	0.00	0.00	0.00	84.62
03S12W17A001S/MCK02	0.00	0.00	0.00	0.00	0.00	0.00	0.00	0.00	0.00	0.00	0.00	0.00	0.00
03S12W17A002S/MCK03	72.98	67.00	69.27	62.51	54.34	49.13	53.29	49.92	59.20	59.47	67.80	71.98	736.89
03S12W25Q003S/ROS02	126.82	129.85	119.19	120.44	98.60	92.51	88.82	90.06	99.32	60.13	118.38	116.18	1260.30
03S12W25R002S/MDSTN	0.00	0.00	0.00	0.00	0.00	0.00	0.00	0.00	0.00	0.00	0.00	0.00	0.00
03S12W36B001S/ROS01	100.08	101.43	94.50	97.32	92.94	95.12	97.28	85.77	95.64	96.94	94.47	92.25	1143.74
03S13W04N001S/BEL03	148.99	144.78	144.87	145.65	144.69	148.36	150.54	135.34	135.81	148.79	156.07	151.19	1755.08
03S13W04N003S/BEL01	0.00	0.00	0.00	0.00	0.00	0.00	0.00	0.00	0.00	0.00	0.00	0.00	0.00
03S13W04N004S/BEL 4	128.93	125.89	125.01	124.67	121.99	123.17	106.29	107.90	108.64	118.12	119.98	110.60	1421.19
03S13W10L002S/WLBK1	59.95	62.36	56.26	52.76	44.25	43.90	48.32	47.08	41.49	39.78	65.68	47.61	609.44
03S13W10L004S/WLBK3	34.66	36.80	34.29	33.86	28.01	28.93	26.20	19.55	38.88	37.26	25.59	45.38	389.41
04S11W07E002S/00003	0.00	0.00	0.00	0.00	0.00	0.00	0.00	0.00	0.00	0.00	0.00	0.00	0.00
04S11W07H002S/HAW01	16.67	11.82	13.74	34.81	10.27	23.37	19.09	18.24	6.75	11.52	17.32	40.28	223.88
04S11W07L001S/CEN03	0.00	0.00	0.00	0.00	0.00	0.00	0.00	0.00	0.00	0.00	0.00	0.00	0.00
04S11W07L002S/CEN02	0.00	0.00	0.00	0.00	0.00	0.00	0.00	0.00	0.00	0.00	0.00	0.00	0.00

Party No-Party/SWN/Owner No	JUL	AUG	SEPT	OCT	NOV	DEC	JAN	FEB	MAR	APR	MAY	JUN	TOTAL
04S11W07L003S/CEN04	0.00	0.00	0.00	0.00	0.00	0.00	0.00	0.00	0.00	0.00	0.00	0.00	0.00
04S11W07L004S/CEN05	0.00	0.00	0.00	0.00	0.00	0.00	0.00	0.00	0.00	0.00	0.00	0.00	0.00
04S11W07L005S/CENTR. 6	226.51	234.97	220.38	127.69	157.60	98.34	146.08	113.50	166.87	180.73	214.81	250.31	2137.79
04S11W07N001S/0024C	0.00	0.00	0.00	0.00	0.00	0.00	0.00	0.00	0.00	0.00	0.00	0.00	0.00
04S11W07P002S/0024A	0.00	0.00	0.00	0.00	0.00	0.00	0.00	0.00	0.00	0.00	0.00	0.00	0.00
04S11W18F001S/JUAN	0.00	0.00	0.00	0.00	0.00	0.00	0.00	0.00	0.00	0.00	0.00	0.00	0.00
04S11W18F002S/JUAN4	82.65	83.38	75.62	80.49	73.21	74.18	63.57	72.03	82.51	83.20	12.93	0.00	783.77
04S12W12J001S/MAS01	7.68	10.21	9.81	28.30	11.88	22.89	10.19	12.39	8.19	20.12	32.97	14.00	188.63
<b>1987-Grant, John<sup>2</sup></b>	<b>0.00</b>	<b>0.00</b>	<b>0.17</b>	<b>0.00</b>	<b>0.00</b>	<b>0.17</b>	<b>0.00</b>	<b>0.00</b>	<b>0.17</b>	<b>0.00</b>	<b>0.00</b>	<b>0.17</b>	<b>0.68</b>
03S12W26R004S/1	0.00	0.00	0.17	0.00	0.00	0.17	0.00	0.00	0.17	0.00	0.00	0.17	0.68
<b>2378-Huntington Park, City of</b>	<b>300.87</b>	<b>326.02</b>	<b>287.87</b>	<b>257.49</b>	<b>224.45</b>	<b>209.50</b>	<b>226.37</b>	<b>205.18</b>	<b>357.48</b>	<b>388.76</b>	<b>445.90</b>	<b>401.27</b>	<b>3631.16</b>
02S13W22P002S/15	56.65	64.00	63.66	37.81	27.68	19.78	27.11	25.11	79.92	86.59	103.15	110.93	702.39
02S13W23D006S/17	3.06	4.54	1.11	1.95	2.06	1.05	2.18	1.77	1.38	1.01	5.51	1.22	26.84
02S13W23H001S/14	5.82	9.72	5.23	6.13	6.16	6.72	8.04	5.77	17.51	28.39	52.20	10.05	161.74
02S13W23J002S/9	0.00	0.00	0.00	0.00	0.00	0.00	0.00	0.00	0.00	0.00	0.00	0.00	0.00
02S13W23J004S/18	116.06	122.90	96.78	103.78	96.74	92.65	93.52	85.40	114.46	113.21	114.21	112.27	1261.98
02S13W25D004S/16	10.80	15.85	11.62	15.37	1.88	4.04	4.34	2.62	22.38	36.62	40.91	39.41	205.84
02S13W25Q001S/12	108.48	109.01	109.47	92.45	89.93	85.26	91.18	84.51	121.83	122.94	129.92	127.39	1272.37
<b>2749-La Habra Heights County Water District</b>	<b>352.05</b>	<b>378.57</b>	<b>344.60</b>	<b>325.22</b>	<b>219.81</b>	<b>126.77</b>	<b>140.91</b>	<b>147.41</b>	<b>218.80</b>	<b>273.57</b>	<b>286.15</b>	<b>327.54</b>	<b>3141.40</b>
02S11W19F001S/8	2.72	72.16	61.30	15.95	0.35	17.63	0.00	16.85	78.29	75.71	75.72	69.55	486.23
02S11W19M001S/9	0.00	0.00	0.00	0.00	0.00	0.00	0.00	0.00	0.00	0.00	0.00	0.00	0.00
02S11W19P002S/10	158.59	141.16	137.63	146.57	117.72	79.79	100.92	81.37	99.76	124.27	115.68	117.68	1421.14
02S11W19P003S/11	190.74	165.25	145.67	162.70	101.74	29.35	39.99	49.19	40.75	73.59	94.75	140.31	1234.03
<b>2770-Lakewood, City of</b>	<b>840.19</b>	<b>860.09</b>	<b>806.86</b>	<b>710.71</b>	<b>679.68</b>	<b>704.48</b>	<b>727.63</b>	<b>678.99</b>	<b>822.17</b>	<b>933.50</b>	<b>1018.32</b>	<b>1042.79</b>	<b>9825.41</b>
03S12W33A007S/LK02A	36.42	36.46	36.04	35.88	36.22	37.81	38.09	33.53	36.39	35.99	36.50	34.46	433.79
03S12W33R004S/LK11A	0.00	0.00	0.00	0.00	0.00	0.00	0.00	0.00	0.00	0.00	0.00	0.00	0.00
03S12W34F001S/LK018	86.85	82.87	81.05	83.82	84.60	87.23	89.65	77.66	88.64	83.89	81.06	74.46	1001.78
04S11W07M001S/LK006	4.31	3.55	3.09	2.53	1.20	0.20	1.05	0.34	1.04	3.08	3.51	4.31	28.21
04S12W02F002S/13-A	168.38	164.93	173.56	144.14	148.18	131.26	126.94	129.17	144.71	147.40	172.53	199.95	1851.15

Party No-Party/SWN/Owner No	JUL	AUG	SEPT	OCT	NOV	DEC	JAN	FEB	MAR	APR	MAY	JUN	TOTAL
04S12W03A002S/LK015A	90.84	122.25	117.28	94.81	91.09	91.38	61.01	58.82	83.41	143.06	161.29	151.59	1266.83
04S12W03H001S/LK017	112.33	111.98	109.15	99.27	110.45	109.84	114.60	85.16	115.29	110.18	111.61	108.14	1298.00
04S12W04J003S/LK012	0.00	0.00	0.00	0.00	0.00	0.00	0.00	0.00	0.00	0.00	0.00	0.00	0.00
04S12W05J001S/LK022	0.00	0.00	0.00	0.00	0.00	0.00	75.24	84.40	109.00	111.95	121.89	124.81	627.29
04S12W10G001S/LKL04	80.28	82.73	77.48	78.46	59.88	72.75	72.90	64.52	72.59	78.59	79.33	75.37	894.88
04S12W10H001S/LK010	38.19	52.36	49.11	32.22	33.52	37.55	29.56	20.86	8.23	49.16	56.19	66.11	473.06
04S12W10H003S/LK008	50.74	66.82	68.80	54.59	41.94	47.01	37.06	29.38	65.21	82.59	89.29	79.32	712.75
04S12W10H004S/27	95.68	81.51	91.30	84.99	72.60	89.45	81.53	95.15	97.66	87.61	105.12	124.27	1106.87
04S12W10J002S/LK014	76.17	54.63	0.00	0.00	0.00	0.00	0.00	0.00	0.00	0.00	0.00	0.00	130.80
<b>2884-Lincoln Memorial Park, Inc</b>	<b>3.88</b>	<b>3.27</b>	<b>2.05</b>	<b>1.45</b>	<b>1.18</b>	<b>0.46</b>	<b>0.35</b>	<b>1.17</b>	<b>1.81</b>	<b>1.98</b>	<b>3.75</b>	<b>2.60</b>	<b>23.95</b>
03S13W28F001S/	3.88	3.27	2.05	1.45	1.18	0.46	0.35	1.17	1.81	1.98	3.75	2.60	23.95
<b>2890-Little Lake Cemetery District</b>	<b>0.00</b>	<b>0.00</b>	<b>0.00</b>	<b>0.00</b>	<b>0.00</b>	<b>0.00</b>	<b>0.00</b>	<b>0.00</b>	<b>0.00</b>	<b>0.00</b>	<b>0.03</b>	<b>0.00</b>	<b>0.03</b>
03S11W06N001S/1	0.00	0.00	0.00	0.00	0.00	0.00	0.00	0.00	0.00	0.00	0.03	0.00	0.03
<b>2910-Long Beach, City of</b>	<b>3229.74</b>	<b>3169.44</b>	<b>2949.87</b>	<b>520.05</b>	<b>563.42</b>	<b>1950.45</b>	<b>2784.09</b>	<b>2679.87</b>	<b>3280.58</b>	<b>3210.00</b>	<b>3309.10</b>	<b>3149.39</b>	<b>30796.00</b>
04S12W06J001S/NLB08	0.00	0.00	0.00	0.00	0.00	0.00	0.00	0.00	0.00	0.00	0.00	0.00	0.00
04S12W06J002S/NLB11	61.51	96.04	96.91	26.41	2.94	107.75	105.98	93.07	102.00	95.89	98.42	87.78	974.70
04S12W06K001S/NLB04	89.99	75.84	0.03	0.00	43.77	94.06	91.59	81.13	88.75	84.21	84.78	76.24	810.39
04S12W06K002S/NLB09	59.65	48.24	0.08	0.00	32.78	63.68	59.97	51.92	53.90	50.26	49.74	41.62	511.84
04S12W06K004S/NLB05	0.00	0.00	0.00	0.00	0.00	0.00	0.00	0.00	0.00	0.00	0.00	0.00	0.00
04S12W08M001S/NLB12	305.32	292.71	108.47	0.00	156.76	324.92	314.80	274.51	279.10	265.55	262.15	239.78	2824.07
04S12W13B004S/COM19	52.97	19.93	145.98	48.93	0.08	0.00	160.54	141.41	155.12	111.70	0.00	0.00	836.66
04S12W13C003S/COM6A	0.00	0.00	0.00	0.00	0.00	0.00	0.00	0.00	0.00	0.00	0.00	0.00	0.00
04S12W13F002S/COM21	194.36	214.53	199.35	52.81	0.73	0.00	86.69	188.26	0.62	134.56	206.59	197.82	1476.32
04S12W13G001S/01017	1.33	4.28	7.07	5.93	5.30	0.00	6.60	0.00	10.59	6.91	20.40	10.32	78.73
04S12W13H001S/COM20	53.19	21.04	161.05	54.24	0.00	0.00	198.29	159.79	155.21	133.76	130.93	122.40	1189.90
04S12W13J002S/1017B	0.00	0.00	0.00	0.00	0.00	0.00	0.00	0.00	0.00	0.00	0.00	0.00	0.00
04S12W13K001S/COM22	272.39	274.12	247.98	65.05	175.38	307.63	226.77	257.80	287.12	272.31	266.34	245.14	2898.03
04S12W13N002S/COM13	0.00	0.00	0.00	0.00	0.00	0.00	0.00	0.00	0.00	0.00	0.00	0.00	0.00
04S12W13Q001S/COM23	0.00	0.00	0.00	0.00	0.00	0.00	0.00	0.00	0.00	0.00	0.00	0.00	0.00
04S12W14A002S/COM10	109.41	109.05	103.30	27.72	65.13	115.60	111.49	98.60	110.06	104.55	106.39	101.45	1162.75

Party No-Party/SWN Owner No	JUL	AUG	SEPT	OCT	NOV	DEC	JAN	FEB	MAR	APR	MAY	JUN	TOTAL
04S12W14A004S/COM18	95.70	95.88	86.85	23.94	61.89	108.24	99.47	85.79	96.40	89.16	90.09	82.22	1015.63
04S12W14B002S/COM17	18.27	6.76	49.12	13.58	3.46	0.00	55.31	47.48	13.50	10.94	0.00	20.88	239.30
04S12W14D004S/COM14	343.35	296.80	276.61	43.84	12.26	384.32	352.28	309.51	337.48	317.38	320.53	304.63	3298.99
04S12W14K001S/AN206	0.00	0.00	0.00	0.00	0.00	0.00	0.00	0.00	0.00	0.00	0.00	0.00	0.00
04S12W14R001S/AN205	0.00	0.00	0.00	0.00	0.00	0.00	0.00	0.00	0.00	0.00	0.00	0.00	0.00
04S12W15A001S/COM16	102.37	101.21	98.44	27.12	0.82	0.00	1.77	0.00	88.17	93.70	95.39	91.52	700.51
04S12W15B003S/COM15	287.73	269.80	40.43	0.00	0.00	284.07	307.85	268.67	285.08	274.08	274.50	260.80	2553.01
04S12W15N001S/COM25	163.66	163.65	156.95	20.34	0.00	0.00	0.01	42.71	162.36	153.85	154.96	146.71	1165.20
04S12W16A001S/COM24	56.46	20.43	154.43	5.71	0.00	160.18	170.25	150.34	158.87	150.35	152.08	146.12	1325.22
04S12W16J001S/AN026	0.00	0.00	0.00	0.00	0.00	0.00	0.00	0.00	0.00	0.00	0.00	0.00	0.00
04S12W16J003S/CIT09	25.75	38.77	27.71	13.36	0.00	0.00	0.00	10.38	38.55	9.26	34.95	29.57	228.30
04S12W16R001S/CIT08	25.05	23.65	22.12	8.30	0.00	0.00	0.00	0.00	22.56	0.77	12.15	19.58	134.18
04S12W17E001S/DEV09	0.00	0.00	0.00	0.00	0.00	0.00	0.00	0.00	0.00	0.00	0.00	0.00	0.00
04S12W17Q001S/DEV04	0.00	0.00	0.00	0.00	0.00	0.00	0.00	0.00	0.00	0.00	0.00	0.00	0.00
04S12W20G001S/DEV05	15.72	6.54	8.32	0.00	1.95	0.00	4.06	16.15	55.19	1.93	46.30	47.36	203.52
04S12W20K001S/CIT10	304.80	414.52	400.64	12.42	0.05	0.00	0.17	0.00	400.07	395.50	402.42	388.46	2719.05
04S12W21M007S/CIT7A	147.73	139.16	143.34	4.57	0.00	0.00	206.42	179.75	155.08	139.15	130.74	109.27	1355.21
04S12W23C001S/WIL1A	110.06	108.46	103.23	13.42	0.00	0.00	85.56	100.98	108.99	101.29	101.52	94.81	928.32
04S12W23K003S/AN201	0.00	0.00	0.00	0.00	0.00	0.00	0.00	0.00	0.00	0.00	0.00	0.00	0.00
04S12W24J001S/LBTFW	0.00	0.00	0.00	0.00	0.00	0.00	0.00	0.00	0.00	0.00	0.00	0.00	0.00
04S12W24M008S/WIS1A	61.99	60.12	57.41	3.66	0.12	0.00	0.00	0.00	0.00	0.00	11.24	48.97	243.51
04S12W25E001S/AN204	0.00	0.00	0.00	0.00	0.00	0.00	0.00	0.00	0.00	0.00	0.00	0.00	0.00
04S12W28H001S/ALA 9	97.73	102.66	96.44	12.47	0.00	0.00	138.10	121.62	47.44	101.34	97.00	89.10	903.90
04S12W28H006S/ALA 8	100.72	97.37	92.59	11.81	0.00	0.00	0.12	0.00	14.98	94.67	95.28	90.93	598.47
04S12W28H12S/ALA13	72.53	67.88	65.02	24.42	0.00	0.00	0.00	0.00	53.39	16.93	64.21	55.91	420.29
04S12W34B002S/TEST1	0.00	0.00	0.00	0.00	0.00	0.00	0.00	0.00	0.00	0.00	0.00	0.00	0.00
<b>2920-Los Angeles DWP</b>	<b>1027.32</b>	<b>927.81</b>	<b>296.22</b>	<b>0.00</b>	<b>209.67</b>	<b>287.26</b>	<b>289.78</b>	<b>359.46</b>	<b>736.24</b>	<b>720.43</b>	<b>724.16</b>	<b>731.73</b>	<b>6310.08</b>
02S13W32C004S/1434J	0.00	0.00	0.00	0.00	0.00	0.00	0.00	0.00	0.00	0.00	0.00	0.00	0.00
02S13W32R006S/1445J	0.00	0.00	0.00	0.00	0.00	0.00	0.00	0.00	0.00	0.00	0.00	0.00	0.00
02S13W32R007S/1445L	0.00	0.00	0.00	0.00	0.00	0.00	0.00	0.00	0.00	0.00	0.00	0.00	0.00
02S13W32R008S/1445B	0.00	0.00	0.00	0.00	0.00	0.00	0.00	0.00	0.00	0.00	0.00	0.00	0.00



Party No-Party/SWN/Owner No	JUL	AUG	SEPT	OCT	NOV	DEC	JAN	FEB	MAR	APR	MAY	JUN	TOTAL
02S13W32R010S/1445P	0.00	0.00	0.00	0.00	0.00	0.00	0.00	0.00	0.00	0.00	0.00	0.00	0.00
02S13W32R011S/1445N	0.00	0.00	0.00	0.00	0.00	0.00	0.00	0.00	0.00	0.00	0.00	0.00	0.00
02S13W32R012S/1445M	0.00	0.00	0.00	0.00	0.00	0.00	0.00	0.00	0.00	0.00	0.00	0.00	0.00
02S13W32R013S/1445Q	0.00	0.00	0.00	0.00	0.00	0.00	0.00	0.00	0.00	0.00	0.00	0.00	0.00
02S13W32R015S/1445R	17.95	17.30	0.00	0.00	0.00	0.00	0.00	0.00	0.00	0.00	0.00	0.00	35.25
02S13W32R016S/1445S	0.00	0.00	0.10	0.00	31.24	43.18	46.56	41.78	46.10	45.08	45.50	40.05	339.59
02S13W32R019S/14	248.61	222.59	0.00	0.00	0.00	0.00	0.00	0.00	0.00	0.00	0.10	30.75	502.05
02S13W32R020S/15	220.31	198.11	0.76	0.00	178.43	244.08	243.22	216.33	235.76	227.51	229.02	218.28	2211.81
02S14W23H002S/1381D	0.00	0.00	0.00	0.00	0.00	0.00	0.00	0.00	0.00	0.00	0.00	0.00	0.00
02S14W23H003S/1391C	0.00	0.00	0.00	0.00	0.00	0.00	0.00	0.00	0.00	0.00	0.00	0.00	0.00
02S14W23H006S/1381F	0.00	0.00	0.00	0.00	0.00	0.00	0.00	0.00	0.00	0.00	0.00	0.00	0.00
02S14W23H012S/1381H	0.00	0.00	0.00	0.00	0.00	0.00	0.00	0.00	0.00	0.00	0.00	0.00	0.00
02S14W23H014S/1381L	0.00	0.00	0.00	0.00	0.00	0.00	0.00	0.00	0.00	0.00	0.00	0.00	0.00
02S14W23H017S/1391E	540.45	489.81	295.36	0.00	0.00	0.00	0.00	101.35	454.38	447.84	449.54	442.65	3221.38
03S13W04D001S/1445	0.00	0.00	0.00	0.00	0.00	0.00	0.00	0.00	0.00	0.00	0.00	0.00	0.00
03S13W05F001S/MM2	0.00	0.00	0.00	0.00	0.00	0.00	0.00	0.00	0.00	0.00	0.00	0.00	0.00
03S13W05F002S/1436A	0.00	0.00	0.00	0.00	0.00	0.00	0.00	0.00	0.00	0.00	0.00	0.00	0.00
03S13W10G001S/1477F	0.00	0.00	0.00	0.00	0.00	0.00	0.00	0.00	0.00	0.00	0.00	0.00	0.00
03S13W10G002S/1477G	0.00	0.00	0.00	0.00	0.00	0.00	0.00	0.00	0.00	0.00	0.00	0.00	0.00
<b>2929-Los Angeles County Parks &amp; Recreation</b>	<b>0.00</b>	<b>0.00</b>	<b>0.00</b>	<b>0.00</b>	<b>0.00</b>	<b>0.00</b>	<b>0.00</b>	<b>0.00</b>	<b>0.00</b>	<b>0.00</b>	<b>0.00</b>	<b>0.00</b>	<b>0.00</b>
04S12W08R001S/21	0.00	0.00	0.00	0.00	0.00	0.00	0.00	0.00	0.00	0.00	0.00	0.00	0.00
<b>2930-Los Angeles County Rancho Los Amigos</b>	<b>32.33</b>	<b>40.12</b>	<b>30.85</b>	<b>27.85</b>	<b>23.81</b>	<b>16.72</b>	<b>21.87</b>	<b>17.04</b>	<b>23.19</b>	<b>29.63</b>	<b>25.42</b>	<b>36.02</b>	<b>324.85</b>
03S12W05P001S/DW002	0.00	0.00	0.00	0.00	0.00	0.00	0.26	0.00	0.00	16.56	24.62	35.20	76.64
03S12W05P003S/DW001	31.00	40.11	30.84	27.85	23.81	16.50	21.59	17.02	23.19	12.94	0.44	0.66	245.95
03S12W08F001S/PH003	1.33	0.01	0.01	0.00	0.00	0.22	0.02	0.02	0.00	0.13	0.36	0.16	2.26
<b>3010-Lunday-Thagard Oil Company</b>	<b>5.31</b>	<b>5.61</b>	<b>5.54</b>	<b>5.68</b>	<b>4.99</b>	<b>5.36</b>	<b>5.85</b>	<b>5.00</b>	<b>6.05</b>	<b>5.56</b>	<b>5.69</b>	<b>5.55</b>	<b>66.19</b>
03S12W05D005S/SLY	5.31	5.61	5.54	5.68	4.99	5.36	5.85	5.00	6.05	5.56	5.69	5.55	66.19

Party No-Party/SWN/Owner No	JUL	AUG	SEPT	OCT	NOV	DEC	JAN	FEB	MAR	APR	MAY	JUN	TOTAL
<b>3040-Lussman, Paul H Jr, et al</b>	<b>0.00</b>	<b>0.00</b>	<b>0.06</b>	<b>0.00</b>	<b>0.00</b>	<b>0.06</b>	<b>0.00</b>	<b>0.00</b>	<b>0.06</b>	<b>0.00</b>	<b>0.00</b>	<b>0.06</b>	<b>0.24</b>
03S12W32G001S/1	0.00	0.00	0.06	0.00	0.00	0.06	0.00	0.00	0.06	0.00	0.00	0.06	0.24
<b>3060-Lynwood, City of</b>	<b>583.31</b>	<b>584.54</b>	<b>547.11</b>	<b>469.28</b>	<b>389.82</b>	<b>378.80</b>	<b>362.24</b>	<b>339.88</b>	<b>369.82</b>	<b>349.06</b>	<b>363.13</b>	<b>354.26</b>	<b>5091.25</b>
03S12W07C004S/0015A	0.00	0.00	0.00	0.00	0.00	0.00	0.00	0.00	0.00	0.00	0.00	0.00	0.00
03S12W18D007S/0017A	0.00	0.00	0.00	0.00	0.00	0.00	0.00	0.00	0.00	0.00	0.00	0.00	0.00
03S13W02Q001S/00003	0.00	0.00	0.00	0.00	0.00	0.00	0.00	0.00	0.00	0.00	0.00	0.00	0.00
03S13W03R001S/00004	0.00	0.00	0.00	0.00	0.00	0.00	0.00	0.00	0.00	0.00	0.00	0.00	0.00
03S13W10K001S/00019	257.04	252.32	246.49	107.37	90.32	0.00	0.00	0.00	0.00	0.00	0.00	0.00	953.54
03S13W11C001S/00006	0.00	0.00	0.00	0.00	0.00	0.00	0.00	0.00	0.00	0.00	0.00	0.00	0.00
03S13W11E001S/00011	99.38	95.19	94.31	89.26	22.01	0.00	0.00	0.00	0.00	0.00	0.00	0.00	400.15
03S13W12E004S/00008	36.09	32.54	28.88	92.66	110.64	142.88	141.11	132.16	144.60	135.93	141.27	133.68	1272.44
03S13W12J001S/00005	38.08	50.36	36.23	49.64	28.96	81.70	68.07	62.15	68.86	64.97	66.95	65.24	681.21
03S13W12P001S/00020	0.00	0.00	0.00	0.00	0.00	0.00	0.00	0.00	0.00	0.00	0.00	0.00	0.00
03S13W12Q003S/00007	0.00	0.00	0.00	0.00	0.00	0.00	0.00	0.00	0.00	0.00	0.00	0.00	0.00
03S13W13D001S/00009	152.72	154.13	141.20	130.35	137.89	154.22	153.06	145.57	156.36	148.16	154.91	155.34	1783.91
<b>3080-Lynwood Park Mutual Water Company</b>	<b>10.12</b>	<b>5.58</b>	<b>13.05</b>	<b>15.33</b>	<b>6.74</b>	<b>19.50</b>	<b>11.89</b>	<b>13.20</b>	<b>13.15</b>	<b>16.64</b>	<b>9.22</b>	<b>19.51</b>	<b>153.93</b>
03S13W10R008S/NW25	6.72	5.58	11.85	9.53	5.64	15.30	8.53	8.69	10.92	11.74	4.58	10.84	109.92
03S13W10R009S/SOUTH	0.00	0.00	0.00	0.00	0.00	0.00	0.00	0.00	0.00	0.00	2.94	5.57	8.51
03S13W15H001S/MONA	3.40	0.00	1.20	5.80	1.10	4.20	3.36	4.51	2.23	4.90	1.70	3.10	35.50
<b>3170-Maywood Mutual Water Company No 1</b>	<b>59.71</b>	<b>68.14</b>	<b>54.12</b>	<b>52.25</b>	<b>42.63</b>	<b>53.21</b>	<b>44.95</b>	<b>40.67</b>	<b>55.63</b>	<b>54.54</b>	<b>71.37</b>	<b>61.11</b>	<b>658.33</b>
02S13W24B002S/00004	17.63	27.24	14.18	12.37	0.00	12.49	7.70	0.00	11.01	10.15	28.14	37.79	178.70
02S13W24F001S/00003	42.08	40.90	39.94	39.88	42.63	40.72	37.25	40.67	44.62	44.39	43.23	23.32	479.63
<b>3180-Maywood Mutual Water Company No 2</b>	<b>84.96</b>	<b>100.18</b>	<b>91.66</b>	<b>86.11</b>	<b>85.50</b>	<b>77.86</b>	<b>80.85</b>	<b>73.83</b>	<b>89.05</b>	<b>92.24</b>	<b>97.31</b>	<b>100.09</b>	<b>1059.64</b>
02S12W18M001S/52ST	79.36	76.63	68.26	65.40	67.50	52.84	59.52	50.02	73.09	74.26	78.81	76.22	821.91
02S13W13M002S/MAYAV	5.60	23.55	23.40	20.71	18.00	25.02	21.33	23.81	15.96	17.98	18.50	23.87	237.73
<b>3190-Maywood Mutual Water Company No 3</b>	<b>98.12</b>	<b>139.67</b>	<b>113.13</b>	<b>117.69</b>	<b>96.81</b>	<b>97.62</b>	<b>97.26</b>	<b>97.16</b>	<b>100.36</b>	<b>104.13</b>	<b>104.42</b>	<b>111.89</b>	<b>1278.26</b>
02S12W19C003S/3	55.21	77.16	63.98	69.37	60.31	63.54	58.52	58.73	58.23	53.10	45.92	58.52	722.59
02S12W19J003S/DIST4	42.91	62.51	49.15	48.32	36.50	34.08	38.74	38.43	42.13	51.03	55.72	53.37	552.89
02S12W19M003S/PROS	0.00	0.00	0.00	0.00	0.00	0.00	0.00	0.00	0.00	0.00	2.78	0.00	2.78

Party No-Party/SWN/Owner No	JUL	AUG	SEPT	OCT	NOV	DEC	JAN	FEB	MAR	APR	MAY	JUN	TOTAL
<b>3351-Montebello, City of</b>	<b>21.31</b>	<b>25.67</b>	<b>23.90</b>	<b>21.58</b>	<b>18.16</b>	<b>14.33</b>	<b>16.82</b>	<b>15.00</b>	<b>18.96</b>	<b>18.78</b>	<b>20.98</b>	<b>20.83</b>	<b>236.32</b>
02S12W01P003S/25B	0.00	0.00	0.00	0.00	0.00	0.00	0.00	0.00	0.00	0.00	0.00	0.00	0.00
02S12W03C001S/GOLF	0.00	0.00	0.00	0.00	0.00	0.00	0.00	0.00	0.00	0.00	0.00	0.00	0.00
02S12W22J002S/MONT1	21.31	25.67	23.90	21.58	18.16	14.33	16.82	15.00	18.96	18.78	20.98	20.83	236.32
02S12W22R002S/CHAP3	0.00	0.00	0.00	0.00	0.00	0.00	0.00	0.00	0.00	0.00	0.00	0.00	0.00
<b>3360-Montebello Land and Water Company</b>	<b>336.58</b>	<b>349.31</b>	<b>320.24</b>	<b>296.97</b>	<b>265.68</b>	<b>227.84</b>	<b>248.26</b>	<b>235.01</b>	<b>270.72</b>	<b>287.74</b>	<b>307.66</b>	<b>322.41</b>	<b>3468.42</b>
02S11W11G001S/00014	48.96	51.01	47.97	45.01	50.28	39.72	38.67	32.59	35.99	42.15	50.70	42.70	525.75
02S12W11R004S/0011A	33.39	33.09	29.92	27.95	30.55	24.99	25.00	22.52	25.38	25.40	30.01	29.62	337.82
02S12W12E005S/00009	38.31	47.52	43.57	32.43	4.60	36.91	25.82	33.33	38.22	43.77	41.12	43.99	429.59
02S12W12E006S/00010	54.37	53.15	45.89	44.90	52.50	31.66	41.49	30.58	40.43	44.68	48.36	55.63	543.64
02S12W12E007S/0008A	46.13	44.81	43.46	46.30	40.69	15.34	33.70	35.89	38.19	42.56	37.64	44.21	468.92
02S12W12E008S/00012	68.76	70.50	64.81	56.70	40.85	47.37	52.80	42.37	53.69	50.08	62.17	59.77	669.87
02S12W12M002S/00007	46.66	49.23	44.62	43.68	46.21	31.85	30.78	37.73	38.82	39.10	37.66	46.49	492.83
<b>3517-The Newark Group, Inc</b>	<b>13.71</b>	<b>15.95</b>	<b>13.04</b>	<b>13.66</b>	<b>12.37</b>	<b>10.85</b>	<b>10.56</b>	<b>9.60</b>	<b>10.19</b>	<b>8.77</b>	<b>10.38</b>	<b>9.45</b>	<b>138.53</b>
02S12W20E001S/1	13.71	15.95	13.04	13.66	12.37	10.85	10.56	9.60	10.19	8.77	10.38	9.45	138.53
02S12W20M002S/2	0.00	0.00	0.00	0.00	0.00	0.00	0.00	0.00	0.00	0.00	0.00	0.00	0.00
<b>3546-Northrop Grumman/Omega Chemical<sup>1</sup></b>	<b>1.21</b>	<b>1.06</b>	<b>1.16</b>	<b>1.95</b>	<b>1.87</b>	<b>1.95</b>	<b>1.96</b>	<b>1.52</b>	<b>1.94</b>	<b>1.86</b>	<b>1.95</b>	<b>1.81</b>	<b>20.24</b>
02S11W28E001S/EW-1	0.22	0.21	0.22	0.37	0.35	0.37	0.38	0.32	0.37	0.35	0.37	0.36	3.89
02S11W28E002S/EW-2	0.91	0.79	0.87	1.32	1.28	1.31	1.32	1.00	1.32	1.27	1.32	1.27	13.98
02S11W28E003S/EW-3	0.02	0.02	0.02	0.10	0.09	0.10	0.10	0.08	0.09	0.09	0.09	0.09	0.89
02S11W28E004S/EW-4	0.02	0.01	0.01	0.06	0.06	0.06	0.06	0.04	0.06	0.06	0.07	0.00	0.51
02S11W28E005S/EW-5	0.04	0.03	0.04	0.10	0.09	0.11	0.10	0.08	0.10	0.09	0.10	0.09	0.97
<b>3550-Norwalk, City of</b>	<b>75.42</b>	<b>79.10</b>	<b>75.12</b>	<b>75.34</b>	<b>70.32</b>	<b>60.17</b>	<b>71.52</b>	<b>67.53</b>	<b>79.53</b>	<b>74.58</b>	<b>87.54</b>	<b>89.34</b>	<b>905.51</b>
03S11W18K003S/10	34.30	36.20	34.40	39.10	38.40	32.10	41.40	40.00	45.70	40.00	50.20	48.40	480.20
03S11W18M002S/00008	0.00	0.00	0.00	0.00	0.00	0.00	0.00	0.00	0.00	0.00	0.00	0.00	0.00
03S12W13L001S/LEF	0.34	0.81	0.40	1.68	0.18	0.77	0.24	0.56	0.17	0.30	1.54	0.65	7.64
03S12W13Q001S/TAD	40.78	42.09	40.32	34.56	31.74	27.30	29.88	26.97	33.66	34.28	35.80	40.29	417.67

Party No-Party/SWN/Owner No	JUL	AUG	SEPT	OCT	NOV	DEC	JAN	FEB	MAR	APR	MAY	JUN	TOTAL
<b>3640-Orchard Dale Water District</b>	<b>241.22</b>	<b>259.95</b>	<b>229.92</b>	<b>202.21</b>	<b>170.19</b>	<b>161.67</b>	<b>142.66</b>	<b>132.72</b>	<b>171.78</b>	<b>192.39</b>	<b>209.08</b>	<b>219.72</b>	<b>2333.51</b>
02S11W19F001S/8	1.86	49.55	40.90	9.92	0.27	22.49	0.00	15.17	61.47	53.25	55.33	46.65	356.86
02S11W19M001S/9	0.00	0.00	0.00	0.00	0.00	0.00	0.00	0.00	0.00	0.00	0.00	0.00	0.00
02S11W19P002S/10	108.66	96.93	91.83	91.13	91.15	101.75	102.17	73.26	78.32	87.39	84.52	78.95	1086.06
02S11W19P003S/11	130.70	113.47	97.19	101.16	78.77	37.43	40.49	44.29	31.99	51.75	69.23	94.12	890.59
<b>3705-Pabco Building Products, LLC</b>	<b>0.00</b>	<b>0.00</b>	<b>0.00</b>	<b>0.00</b>	<b>0.00</b>	<b>0.00</b>	<b>0.00</b>	<b>0.00</b>	<b>0.00</b>	<b>0.00</b>	<b>0.00</b>	<b>0.00</b>	<b>0.00</b>
02S13W10Q008S/00012	0.00	0.00	0.00	0.00	0.00	0.00	0.00	0.00	0.00	0.00	0.00	0.00	0.00
02S13W15B004S/00009	0.00	0.00	0.00	0.00	0.00	0.00	0.00	0.00	0.00	0.00	0.00	0.00	0.00
<b>3745-Paradise Memorial Park</b>	<b>2.24</b>	<b>1.30</b>	<b>0.49</b>	<b>0.93</b>	<b>0.15</b>	<b>0.04</b>	<b>0.41</b>	<b>0.86</b>	<b>0.65</b>	<b>2.12</b>	<b>0.62</b>	<b>1.57</b>	<b>11.38</b>
03S12W01K009S/1	2.24	1.30	0.49	0.93	0.15	0.04	0.41	0.86	0.65	2.12	0.62	1.57	11.38
<b>3755-Paramount, City of</b>	<b>408.75</b>	<b>89.04</b>	<b>260.33</b>	<b>374.19</b>	<b>323.58</b>	<b>318.39</b>	<b>334.83</b>	<b>297.52</b>	<b>360.33</b>	<b>352.93</b>	<b>535.64</b>	<b>586.04</b>	<b>4241.57</b>
03S12W-19E005S/15	0.00	0.00	175.94	286.96	273.57	275.21	272.54	226.88	269.87	256.91	256.85	253.42	2548.15
03S12W18H003S/0052B	0.00	0.00	0.00	0.00	0.00	0.00	0.00	0.00	0.00	0.00	0.00	0.00	0.00
03S12W19R003S/0051B	0.00	0.00	0.00	0.00	0.00	0.00	0.00	0.00	0.00	0.00	0.00	0.00	0.00
03S12W19R005S/51C	0.00	0.00	0.00	0.00	0.00	0.00	0.00	0.00	0.00	0.00	0.00	0.00	0.00
03S12W20F008S/13	0.00	0.00	0.00	0.36	0.00	0.00	0.62	0.41	5.57	14.86	41.19	38.04	101.05
03S12W21L002S/2	0.00	0.00	0.00	0.00	0.00	0.00	0.00	0.00	0.00	0.00	0.00	0.00	0.00
03S12W28D001S/14	408.75	89.04	84.39	86.87	50.01	43.18	61.67	70.23	84.89	81.16	237.60	294.58	1592.37
<b>3760-Paramount Unified School District</b>	<b>0.31</b>	<b>14.27</b>	<b>2.20</b>	<b>1.73</b>	<b>0.31</b>	<b>0.58</b>	<b>0.57</b>	<b>0.78</b>	<b>1.06</b>	<b>2.35</b>	<b>2.83</b>	<b>3.90</b>	<b>30.89</b>
03S12W17A005S/GOLDN	0.00	0.00	0.00	0.00	0.00	0.00	0.00	0.00	0.00	0.00	0.00	0.00	0.00
03S12W18H008S/GROVE	0.00	0.00	0.00	0.00	0.00	0.00	0.00	0.00	0.00	0.00	0.00	0.00	0.00
03S12W33F002S/COKE	0.31	14.27	2.20	1.73	0.31	0.58	0.57	0.78	1.06	2.35	2.83	3.90	30.89
<b>3780-Park Water Company</b>	<b>324.78</b>	<b>365.49</b>	<b>281.85</b>	<b>306.90</b>	<b>257.82</b>	<b>234.25</b>	<b>216.41</b>	<b>190.88</b>	<b>187.08</b>	<b>270.48</b>	<b>293.64</b>	<b>267.35</b>	<b>3196.93</b>
03S11W17M003S/0045C	0.00	0.00	0.00	0.00	0.00	0.00	0.00	0.00	0.00	0.00	0.00	0.00	0.00
03S11W19E002S/29K	0.00	0.00	0.00	0.00	0.00	0.00	0.00	0.00	0.00	0.00	0.00	0.00	0.00
03S11W19J002S/29J	0.00	0.00	0.00	0.00	0.00	0.00	0.00	0.00	0.00	0.00	0.00	0.00	0.00
03S11W19Q001S/29H	0.00	0.05	0.00	0.00	0.00	0.00	0.00	0.00	0.00	0.00	0.00	0.00	0.05

Party No-Party/SWN/Owner No	JUL	AUG	SEPT	OCT	NOV	DEC	JAN	FEB	MAR	APR	MAY	JUN	TOTAL
03S11W20C001S/45B	0.00	0.00	0.00	0.00	0.00	0.00	0.00	0.00	0.00	0.00	0.00	0.00	0.00
03S12W11K006S/41A	66.04	24.94	30.31	55.53	60.70	52.98	30.64	0.45	10.02	41.14	10.45	18.85	402.05
03S12W13F001S/46A	0.00	0.00	0.00	0.00	0.00	0.00	0.00	0.00	0.00	0.00	0.00	0.00	0.00
03S12W14C006S/0046D	0.00	0.00	0.00	0.00	0.00	0.00	0.00	0.00	0.00	0.00	0.00	0.00	0.00
03S12W14F001S/28B	79.75	106.69	94.02	89.10	84.50	53.90	57.92	70.81	46.54	39.36	55.73	66.27	844.59
03S12W14J001S/46C	44.41	109.53	88.90	94.37	84.03	61.44	75.93	59.65	57.33	78.25	93.17	61.73	908.74
03S12W16F003S/0021A	0.00	0.00	0.00	0.00	0.00	0.00	0.00	0.00	0.00	0.00	0.00	0.00	0.00
03S12W16H001S/40D	73.79	54.42	16.70	17.65	0.03	34.76	31.22	19.25	24.94	31.15	60.73	44.54	409.18
03S12W22A001S/40B	0.00	0.00	0.00	0.00	0.00	0.00	0.00	0.00	0.00	0.00	0.11	0.00	0.11
03S12W22E001S/23D	0.00	0.00	0.00	0.00	0.00	0.00	0.00	0.00	0.00	0.00	0.00	0.00	0.00
03S12W23R001S/6F	0.00	0.00	0.00	0.00	0.00	0.00	0.00	0.00	0.00	0.00	0.00	0.00	0.00
03S12W24D001S/6G	0.00	0.00	0.00	0.00	0.00	0.00	0.00	0.00	0.00	0.00	0.00	0.00	0.00
03S12W24F001S/0006B	0.00	0.00	0.00	0.00	0.00	0.00	0.00	0.00	0.00	0.00	0.00	0.00	0.00
03S12W24K001S/6E	0.00	0.00	0.00	0.00	0.00	0.00	0.00	0.00	0.00	0.00	0.05	0.00	0.05
03S13W09A001S/0019A	0.00	0.00	0.00	0.00	0.00	0.00	0.00	0.00	0.00	0.00	0.00	0.00	0.00
03S13W09K001S/18A	0.00	0.00	0.00	0.00	0.00	0.00	0.00	0.00	0.00	0.00	0.00	0.00	0.00
03S13W13F004S/4B	60.21	64.09	51.55	50.09	28.49	20.28	12.09	0.58	4.11	9.51	0.60	1.03	302.63
03S13W13P001S/0010A	0.00	0.00	0.00	0.00	0.00	0.00	0.00	0.00	0.00	0.00	0.00	0.00	0.00
03S13W16K001S/12B	0.13	5.24	0.37	0.16	0.07	0.10	0.15	0.12	0.10	0.08	0.17	0.38	7.07
03S13W21A001S/0013A	0.00	0.00	0.00	0.00	0.00	0.00	0.00	0.00	0.00	0.00	0.00	0.00	0.00
03S13W21B001S/13C	0.00	0.07	0.00	0.00	0.00	0.00	0.00	0.00	0.09	16.15	0.00	0.00	16.31
03S13W21C006S/13B	0.00	0.00	0.00	0.00	0.00	0.00	0.00	0.00	0.00	0.00	0.00	0.00	0.00
03S13W25F004S/9D	0.45	0.46	0.00	0.00	0.00	10.79	8.46	40.02	43.95	54.84	72.63	74.55	306.15
<b>3850-Pico Water District</b>	<b>328.08</b>	<b>343.32</b>	<b>314.10</b>	<b>283.16</b>	<b>242.03</b>	<b>195.88</b>	<b>212.09</b>	<b>197.26</b>	<b>244.88</b>	<b>272.57</b>	<b>301.96</b>	<b>312.92</b>	<b>3248.25</b>
02S11W07M004S/7	0.00	0.00	0.00	0.00	0.00	0.00	0.00	0.00	0.00	0.00	0.00	0.00	0.00
02S11W07P002S/10	150.81	170.28	152.80	174.89	117.84	51.35	51.63	19.80	5.85	12.95	83.78	121.33	1113.31
02S11W18B008S/4A	28.50	17.43	16.76	1.01	37.26	38.62	22.65	54.24	43.12	52.38	44.58	64.85	421.40
02S11W18C003S/2	3.64	2.09	0.25	0.35	0.13	0.25	0.98	0.56	0.81	5.36	1.16	1.81	17.39
02S12W12Q001S/9A	0.00	0.00	0.00	0.00	0.00	0.00	0.00	0.00	0.00	0.00	0.00	0.00	0.00
02S12W13L005S/8	65.71	78.95	74.02	64.90	52.72	74.65	83.54	75.25	95.79	82.71	64.23	50.81	863.28
02S12W24E007S/5A	79.42	74.57	70.27	42.01	34.08	31.01	53.29	47.41	99.31	119.17	108.21	74.12	832.87
02S12W25E010S/6	0.00	0.00	0.00	0.00	0.00	0.00	0.00	0.00	0.00	0.00	0.00	0.00	0.00

Party No-Party/SWNOwner No	JUL	AUG	SEPT	OCT	NOV	DEC	JAN	FEB	MAR	APR	MAY	JUN	TOTAL
<b>3853-Pico Rivera, City of</b>	<b>500.05</b>	<b>450.73</b>	<b>354.66</b>	<b>444.42</b>	<b>370.66</b>	<b>303.02</b>	<b>333.05</b>	<b>312.23</b>	<b>367.38</b>	<b>367.45</b>	<b>476.29</b>	<b>498.88</b>	<b>4778.82</b>
02S11W05P001S/GOLF1	17.53	11.12	11.54	9.19	6.34	3.40	5.71	4.31	4.66	9.67	11.26	10.70	105.43
02S11W06Q003S/PBB 1	0.00	0.00	0.00	0.00	0.00	0.00	0.00	0.00	0.00	0.00	0.00	0.00	0.00
02S11W07C005S/CB-2	0.00	0.00	0.00	0.00	0.00	0.00	0.00	0.00	0.00	0.00	0.00	0.00	0.00
02S11W07D010S/CB-1	0.00	0.00	0.00	0.00	0.00	0.00	0.00	0.00	0.00	0.00	0.00	0.00	0.00
02S12W12A001S/W1	106.51	193.81	154.82	168.76	96.67	258.03	268.41	246.60	201.48	65.20	269.81	267.14	2297.24
02S12W12A005S/W2	226.80	160.56	173.06	158.88	194.12	0.00	0.00	0.01	87.09	176.83	0.60	4.97	1182.92
02S12W23B004S/W3	2.24	4.14	3.72	6.28	0.61	0.01	0.72	0.51	1.76	75.29	193.62	211.48	500.38
02S12W23B008S/W4	0.00	0.00	0.00	0.00	0.00	0.00	0.00	0.00	0.00	0.01	0.00	0.14	0.15
02S12W25E013S/W10	0.00	0.00	0.00	0.00	0.00	0.00	0.00	0.00	0.00	0.00	0.00	0.00	0.00
02S12W25G001S/W12	141.93	70.90	0.00	11.66	5.34	0.88	1.04	0.82	2.03	0.55	0.24	0.36	235.75
02S12W25G002S/W11	3.97	2.28	0.99	0.23	0.00	0.00	0.00	0.00	0.00	0.00	0.29	4.08	11.84
02S12W25M001S/W9	0.00	0.00	0.00	0.00	0.00	0.00	0.00	0.00	0.00	0.00	0.00	0.00	0.00
02S12W26D007S/W5	1.03	7.81	10.47	89.30	67.56	40.69	57.14	59.96	70.33	39.89	0.03	0.01	444.22
02S12W26E003S/W6	0.00	0.00	0.00	0.00	0.00	0.00	0.00	0.00	0.00	0.00	0.00	0.00	0.00
02S12W26Q001S/W7	0.00	0.00	0.00	0.00	0.00	0.00	0.00	0.00	0.00	0.00	0.00	0.00	0.00
02S12W36M006S/W8	0.04	0.11	0.06	0.12	0.02	0.01	0.03	0.02	0.03	0.01	0.44	0.00	0.89
<b>4115-Rockview Dairies, Inc</b>	<b>14.76</b>	<b>16.68</b>	<b>17.33</b>	<b>15.76</b>	<b>14.92</b>	<b>13.41</b>	<b>15.49</b>	<b>14.49</b>	<b>16.12</b>	<b>15.52</b>	<b>14.90</b>	<b>14.00</b>	<b>183.38</b>
03S12W05C008S/NEW2	14.76	16.68	17.33	15.76	14.92	13.41	15.49	14.49	16.12	15.52	14.90	14.00	183.38
<b>4150-Roman Catholic Archbishop of L A</b>	<b>50.49</b>	<b>46.60</b>	<b>24.76</b>	<b>22.28</b>	<b>6.61</b>	<b>2.47</b>	<b>11.84</b>	<b>12.02</b>	<b>24.48</b>	<b>22.68</b>	<b>40.52</b>	<b>33.16</b>	<b>297.91</b>
02S12W06K001S/50HP	50.15	46.49	23.93	21.82	6.21	2.46	11.79	11.77	24.48	22.01	40.22	33.16	294.49
02S12W06K004S/75HP	0.00	0.00	0.00	0.00	0.00	0.00	0.00	0.00	0.00	0.00	0.00	0.00	0.00
02S12W06K006S/100HP	0.00	0.00	0.00	0.00	0.00	0.00	0.00	0.00	0.00	0.00	0.00	0.00	0.00
02S12W06K008S/YARD	0.00	0.00	0.00	0.00	0.00	0.00	0.00	0.00	0.00	0.00	0.00	0.00	0.00
02S12W06K009S/HILL	0.00	0.00	0.00	0.00	0.00	0.00	0.00	0.00	0.00	0.00	0.00	0.00	0.00
02S12W06K010S/YARD #4	0.00	0.00	0.00	0.00	0.00	0.00	0.00	0.00	0.00	0.00	0.00	0.00	0.00
02S12W06L001S/PKLOT	0.00	0.00	0.00	0.00	0.00	0.00	0.00	0.00	0.00	0.00	0.00	0.00	0.00
03S11W31N003S/HFPAR	0.34	0.11	0.83	0.46	0.40	0.01	0.05	0.25	0.00	0.67	0.30	0.00	3.42
04S12W08D002S/ALLSO	0.00	0.00	0.00	0.00	0.00	0.00	0.00	0.00	0.00	0.00	0.00	0.00	0.00

Party No-Party/SWN/Owner No	JUL	AUG	SEPT	OCT	NOV	DEC	JAN	FEB	MAR	APR	MAY	JUN	TOTAL
<b>4300-St John Bosco School</b>	<b>5.83</b>	<b>3.58</b>	<b>2.53</b>	<b>0.61</b>	<b>0.00</b>	<b>0.00</b>	<b>0.00</b>	<b>0.00</b>	<b>4.37</b>	<b>3.30</b>	<b>3.54</b>	<b>5.77</b>	<b>29.53</b>
03S12W15K003S/15HP	5.83	3.58	2.53	0.61	0.00	0.00	0.00	0.00	4.37	3.30	3.54	5.77	29.53
<b>4330-San Gabriel Valley Water Company</b>	<b>13.28</b>	<b>2.20</b>	<b>1.73</b>	<b>1.53</b>	<b>1.37</b>	<b>2.78</b>	<b>1.90</b>	<b>1.67</b>	<b>2.11</b>	<b>2.10</b>	<b>1.25</b>	<b>2.00</b>	<b>33.92</b>
02S11W18Q001S/W1C	0.64	0.74	0.41	0.53	0.24	0.77	0.37	0.48	0.50	0.45	0.28	0.54	5.95
02S11W18Q007S/W1E	0.00	0.00	0.00	0.00	0.00	0.00	0.00	0.00	0.00	0.00	0.00	0.00	0.00
02S11W19F007S/W6C	0.59	0.67	0.57	0.68	0.33	0.98	0.66	0.53	0.65	0.67	0.34	0.79	7.46
02S11W19F008S/W6D	12.05	0.79	0.75	0.32	0.80	1.03	0.87	0.66	0.96	0.98	0.63	0.67	20.51
02S11W30Q005S/1	0.00	0.00	0.00	0.00	0.00	0.00	0.00	0.00	0.00	0.00	0.00	0.00	0.00
<b>4335-Santa Fe Springs, City of</b>	<b>348.03</b>	<b>361.35</b>	<b>344.06</b>	<b>331.89</b>	<b>298.39</b>	<b>205.62</b>	<b>222.80</b>	<b>218.76</b>	<b>264.71</b>	<b>305.17</b>	<b>367.47</b>	<b>373.62</b>	<b>3641.87</b>
02S11W07C005S/NOTW CB2	217.70	210.98	77.36	114.59	108.46	132.85	88.56	129.51	184.39	194.32	168.15	48.28	1675.15
02S11W07D010S/NOTW CB1	0.00	11.58	149.93	87.26	84.20	0.00	35.54	1.59	0.20	2.87	44.62	171.69	589.48
02S11W30R003S/1	130.33	138.79	116.77	130.04	105.73	72.77	96.94	86.67	80.12	107.98	154.70	153.65	1374.49
03S11W06D003S/4	0.00	0.00	0.00	0.00	0.00	0.00	0.00	0.00	0.00	0.00	0.00	0.00	0.00
03S11W20R009S/2	0.00	0.00	0.00	0.00	0.00	0.00	1.76	0.99	0.00	0.00	0.00	0.00	2.75
03S12W01F008S/309W2	0.00	0.00	0.00	0.00	0.00	0.00	0.00	0.00	0.00	0.00	0.00	0.00	0.00
03S12W01N005S/307W1	0.00	0.00	0.00	0.00	0.00	0.00	0.00	0.00	0.00	0.00	0.00	0.00	0.00
<b>4345-Sativa-L A County Water District</b>	<b>55.67</b>	<b>61.10</b>	<b>57.90</b>	<b>52.94</b>	<b>46.33</b>	<b>43.51</b>	<b>46.34</b>	<b>43.27</b>	<b>49.68</b>	<b>48.74</b>	<b>50.09</b>	<b>52.46</b>	<b>608.03</b>
03S13W15C002S/00004	0.00	0.00	0.00	0.00	0.00	0.00	0.00	0.00	0.00	0.00	0.00	0.00	0.00
03S13W15G001S/00003	6.99	2.67	1.26	11.02	7.61	14.42	7.15	5.42	7.16	11.94	14.21	11.66	101.51
03S13W15M004S/00002	10.58	6.19	1.54	3.16	4.23	5.49	4.43	2.04	2.76	5.81	8.56	7.81	62.60
03S13W15M005S/00005	38.10	52.24	55.10	38.76	34.49	23.60	34.76	35.81	39.76	30.99	27.32	32.99	443.92
<b>4349-Scantlebury, Robert P</b>	<b>0.00</b>	<b>0.00</b>	<b>0.47</b>	<b>0.00</b>	<b>0.00</b>	<b>0.08</b>	<b>0.00</b>	<b>0.00</b>	<b>0.08</b>	<b>0.00</b>	<b>0.00</b>	<b>0.42</b>	<b>1.05</b>
03S11W07N001S/1	0.00	0.00	0.47	0.00	0.00	0.08	0.00	0.00	0.08	0.00	0.00	0.42	1.05
<b>4378-September Properties, LLC</b>	<b>0.21</b>	<b>0.17</b>	<b>0.42</b>	<b>0.02</b>	<b>0.06</b>	<b>0.07</b>	<b>0.10</b>	<b>0.22</b>	<b>0.11</b>	<b>0.32</b>	<b>0.32</b>	<b>0.26</b>	<b>2.28</b>
03S12W35A006S/2	0.21	0.17	0.42	0.02	0.06	0.07	0.10	0.22	0.11	0.32	0.32	0.26	2.28
<b>4450-Signal Hill, City of</b>	<b>186.70</b>	<b>218.33</b>	<b>203.55</b>	<b>202.47</b>	<b>178.71</b>	<b>143.47</b>	<b>154.65</b>	<b>148.12</b>	<b>172.45</b>	<b>186.35</b>	<b>188.34</b>	<b>202.51</b>	<b>2185.65</b>
03S12W31B001S/7	110.45	117.62	112.42	111.58	98.51	78.84	82.46	81.24	93.86	99.10	102.12	110.15	1198.35
03S12W31J002S/8	76.25	100.71	91.13	90.89	80.20	64.63	72.19	66.88	78.59	87.25	86.22	92.36	987.30

Party No-Party/SWN/Owner No	JUL	AUG	SEPT	OCT	NOV	DEC	JAN	FEB	MAR	APR	MAY	JUN	TOTAL
<b>4540-South Montebello Irrigation District</b>	<b>163.16</b>	<b>166.13</b>	<b>155.01</b>	<b>137.54</b>	<b>122.09</b>	<b>109.89</b>	<b>112.38</b>	<b>108.22</b>	<b>124.01</b>	<b>148.78</b>	<b>154.59</b>	<b>161.09</b>	<b>1662.89</b>
02S12W13D007S/00005	14.98	27.64	17.86	18.60	15.51	16.44	13.14	16.96	14.04	22.95	19.63	14.35	212.10
02S12W14B002S/00001	0.00	0.00	0.00	0.00	0.00	0.00	0.00	0.00	0.00	0.00	0.00	0.00	0.00
02S12W14B007S/00002	0.00	0.00	0.00	0.00	0.00	0.00	0.00	0.00	0.00	0.00	0.00	0.00	0.00
02S12W14B008S/00003	21.86	30.99	29.77	26.80	28.29	20.41	24.44	28.44	37.12	45.93	32.14	15.93	342.12
02S12W15J004S/00006	31.56	31.66	32.22	47.55	65.39	65.16	68.76	47.65	64.17	55.79	62.47	27.94	600.32
02S12W22G002S/00007	94.76	75.84	75.16	44.59	12.90	7.88	6.04	15.17	8.68	24.11	40.35	102.87	508.35
<b>4549-Southern California Edison Company</b>	<b>7.39</b>	<b>7.40</b>	<b>5.55</b>	<b>5.55</b>	<b>17.77</b>	<b>2.43</b>	<b>0.00</b>	<b>21.95</b>	<b>5.63</b>	<b>0.00</b>	<b>0.00</b>	<b>20.91</b>	<b>94.58</b>
02S12W21N004S/LBSUB	0.00	0.00	0.00	0.00	0.00	0.00	0.00	0.00	0.00	0.00	0.00	0.00	0.00
02S12W32B002S/KGARF	2.74	2.75	2.06	2.06	2.15	0.00	0.00	0.00	0.00	0.00	0.00	0.00	11.76
03S12W07B005S/NKIMP	0.00	0.00	0.00	0.00	0.00	0.00	0.00	0.00	0.00	0.00	0.00	0.00	0.00
03S12W07Q007S/NMAIN	0.00	0.00	0.00	0.00	0.00	0.00	0.00	0.00	0.00	0.00	0.00	0.00	0.00
03S12W11A006S/SCED1	0.00	0.00	0.00	0.00	0.00	0.00	0.00	0.00	0.00	0.00	0.00	0.00	0.00
03S12W11B007S/CESUB	0.00	0.00	0.00	0.00	0.00	0.00	0.00	0.06	0.00	0.00	0.00	0.00	0.06
03S12W19G002S/ABILA	2.03	2.03	1.52	1.52	1.53	0.00	0.00	0.00	0.00	0.00	0.00	0.35	8.98
03S12W29K001S/PAR	0.00	0.00	0.00	0.00	0.00	0.00	0.00	0.00	0.00	0.00	0.00	0.00	0.00
03S12W30K002S/LHSUB	0.00	0.00	0.00	0.00	0.00	0.00	0.00	18.41	0.00	0.00	0.00	0.00	18.41
03S12W30L002S/ISHIB	0.00	0.00	0.00	0.00	0.00	0.00	0.00	0.00	0.00	0.00	0.00	0.00	0.00
03S13W25K001S/DEMED	0.00	0.00	0.00	0.00	0.00	0.00	0.00	0.00	0.00	0.00	0.00	0.00	0.00
03S13W25K002S/DEMHO	0.00	0.00	0.00	0.00	0.00	0.00	0.00	0.00	0.00	0.00	0.00	0.00	0.00
03S13W26F001S/12LLF	0.00	0.00	0.00	0.00	0.00	0.00	0.00	0.00	0.00	0.00	0.00	0.00	0.00
03S13W26H002S/DEMDZ	2.62	2.62	1.97	1.97	14.09	2.43	0.00	3.48	5.63	0.00	0.00	20.56	55.37
03S13W36C002S/DEMED	0.00	0.00	0.00	0.00	0.00	0.00	0.00	0.00	0.00	0.00	0.00	0.00	0.00
03S13W36N002S/RIVER	0.00	0.00	0.00	0.00	0.00	0.00	0.00	0.00	0.00	0.00	0.00	0.00	0.00
04S11W06J006S/130BS	0.00	0.00	0.00	0.00	0.00	0.00	0.00	0.00	0.00	0.00	0.00	0.00	0.00
04S12W01P004S/DASUB	0.00	0.00	0.00	0.00	0.00	0.00	0.00	0.00	0.00	0.00	0.00	0.00	0.00
04S12W25K003S/DEMT2	0.00	0.00	0.00	0.00	0.00	0.00	0.00	0.00	0.00	0.00	0.00	0.00	0.00
04S13W02J005S/SCOTT	0.00	0.00	0.00	0.00	0.00	0.00	0.00	0.00	0.00	0.00	0.00	0.00	0.00
04S13W11R008S/TOY	0.00	0.00	0.00	0.00	0.00	0.00	0.00	0.00	0.00	0.00	0.00	0.00	0.00



Party No-Party/SWN/Owner No	JUL	AUG	SEPT	OCT	NOV	DEC	JAN	FEB	MAR	APR	MAY	JUN	TOTAL
<b>4590-South Gate, City of</b>	<b>809.26</b>	<b>802.77</b>	<b>785.49</b>	<b>689.56</b>	<b>652.30</b>	<b>587.23</b>	<b>588.04</b>	<b>565.34</b>	<b>661.14</b>	<b>653.61</b>	<b>744.88</b>	<b>805.10</b>	<b>8344.72</b>
02S12W31M002S/00007	0.00	0.00	0.00	0.00	0.00	0.00	0.00	0.00	0.00	0.00	0.00	0.00	0.00
02S12W31Q002S/00025	0.00	0.00	0.00	0.00	0.00	0.00	0.00	0.00	0.00	0.00	0.00	0.00	0.00
02S12W31Q003S/00024	196.75	188.34	194.42	186.27	176.91	149.16	151.78	155.34	186.73	183.67	196.77	200.06	2166.20
02S13W34Q003S/00026	27.75	19.87	29.72	8.26	11.79	9.25	6.34	6.30	25.17	0.00	2.58	5.84	152.87
02S13W34R001S/00027	0.00	0.00	0.00	0.00	0.00	0.00	0.00	0.00	0.00	0.00	0.00	0.00	0.00
02S13W35A002S/28	252.74	230.36	243.96	222.42	194.56	156.79	161.25	157.92	134.71	148.49	168.18	173.43	2244.81
02S13W36B001S/00012	0.00	0.00	0.00	0.00	0.00	0.00	0.00	0.00	0.00	0.00	0.00	0.00	0.00
03S12W05M001S/0022B	0.00	0.00	0.00	0.00	0.00	0.00	0.00	0.00	0.00	0.00	0.00	0.00	0.00
03S12W06B003S/00023	0.10	0.06	0.06	0.16	0.15	0.04	0.05	0.00	0.00	0.07	0.08	0.05	0.82
03S12W06D001S/00013	0.77	0.24	0.25	0.24	0.11	0.17	0.00	0.00	0.41	0.21	0.16	0.19	2.75
03S12W06D002S/00014	209.24	214.90	176.99	159.47	158.31	159.64	159.09	86.02	0.00	0.00	142.32	255.03	1721.01
03S12W06D003S/00018	59.80	0.47	1.56	0.72	0.55	0.23	0.54	37.73	125.25	127.75	58.36	1.14	414.10
03S12W06D004S/00019	62.11	148.53	138.53	112.02	109.92	111.95	108.99	122.03	188.87	193.42	176.43	169.36	1642.16
<b>4810-Suburban Water Systems</b>	<b>319.39</b>	<b>335.13</b>	<b>247.67</b>	<b>280.22</b>	<b>273.58</b>	<b>238.37</b>	<b>272.53</b>	<b>249.18</b>	<b>289.22</b>	<b>310.80</b>	<b>294.57</b>	<b>284.61</b>	<b>3395.27</b>
02S11W33M001S/210W1	0.00	0.00	0.00	0.00	0.00	0.00	0.00	0.00	0.00	0.00	0.00	0.00	0.00
03S11W15P001S/401	0.00	0.00	0.00	0.00	0.00	0.00	0.00	0.00	0.00	0.00	0.00	0.00	0.00
03S11W22L001S/409	0.00	0.00	0.00	0.00	0.00	0.00	0.00	0.00	0.00	0.00	0.00	0.00	0.00
03S11W22L003S/409W-3	216.55	233.45	149.38	178.24	174.27	138.85	170.54	158.47	186.94	213.09	193.09	187.23	2200.10
03S11W27L001S/410	102.84	101.68	98.29	101.98	99.31	99.52	101.99	90.71	102.28	97.71	101.48	97.38	1195.17
<b>4980-Tract Number 180 and Water Company</b>	<b>144.48</b>	<b>149.48</b>	<b>143.38</b>	<b>138.48</b>	<b>124.65</b>	<b>116.88</b>	<b>117.03</b>	<b>107.89</b>	<b>121.34</b>	<b>122.99</b>	<b>133.59</b>	<b>132.08</b>	<b>1552.27</b>
02S13W25H8S/5	144.48	149.48	143.38	135.64	124.65	116.88	116.90	105.82	121.00	122.98	64.88	4.83	1350.92
02S13W25H004S/1N	0.00	0.00	0.00	0.00	0.00	0.00	0.00	0.00	0.00	0.00	0.00	0.00	0.00
02S13W25H006S/6	0.00	0.00	0.00	2.84	0.00	0.00	0.13	2.07	0.34	0.01	68.71	127.25	201.35
<b>4990-Tract 349 Mutual Water Company</b>	<b>76.59</b>	<b>79.05</b>	<b>75.03</b>	<b>71.36</b>	<b>65.17</b>	<b>61.45</b>	<b>63.69</b>	<b>58.60</b>	<b>67.14</b>	<b>68.30</b>	<b>74.21</b>	<b>72.92</b>	<b>833.51</b>
02S12W31D001S/3	71.72	76.03	72.84	65.75	63.78	47.58	57.04	52.95	66.27	61.44	69.98	68.31	773.69
02S13W25C002S/2	4.87	3.02	2.19	5.61	1.39	13.87	6.65	5.65	0.87	6.86	4.23	4.61	59.82
<b>5019-Tucker, W and/or Bobby Robertson</b>	<b>0.00</b>	<b>0.00</b>	<b>0.00</b>	<b>0.01</b>	<b>0.01</b>	<b>0.01</b>	<b>0.01</b>	<b>0.00</b>	<b>0.00</b>	<b>0.01</b>	<b>0.02</b>	<b>0.05</b>	<b>0.12</b>
02S13W12P004S/BAND2	0.00	0.00	0.00	0.01	0.01	0.01	0.01	0.00	0.00	0.01	0.02	0.05	0.12

Party No-Party/SWNOwner No	JUL	AUG	SEPT	OCT	NOV	DEC	JAN	FEB	MAR	APR	MAY	JUN	TOTAL
<b>5460-Vernon, City of</b>	<b>646.07</b>	<b>671.35</b>	<b>570.09</b>	<b>454.64</b>	<b>540.32</b>	<b>440.83</b>	<b>685.14</b>	<b>600.31</b>	<b>635.63</b>	<b>636.66</b>	<b>717.32</b>	<b>659.25</b>	<b>7257.61</b>
02S13W10P005S/11	63.20	46.78	60.22	77.09	48.24	36.99	101.78	81.10	105.17	97.90	95.79	99.49	913.75
02S13W10P008S/16	33.63	53.30	38.72	14.70	44.38	32.78	47.23	40.99	0.00	0.00	0.00	0.00	305.73
02S13W11E004S/14	0.00	0.00	5.47	1.03	4.29	4.35	4.45	5.56	4.34	5.80	4.75	5.31	45.35
02S13W11R004S/12	40.06	44.77	40.37	25.90	37.55	54.58	9.56	55.32	13.47	34.69	3.94	3.74	363.95
02S13W11R006S/17	91.81	110.08	98.16	113.54	180.11	68.25	188.19	122.16	183.91	157.64	182.36	195.81	1692.02
02S13W13H002S/20	118.27	105.94	93.23	44.82	47.34	47.97	23.89	0.00	0.02	25.78	140.84	91.91	740.01
02S13W14H004S/15	159.08	171.03	137.70	126.52	92.30	137.15	165.06	151.64	165.86	157.15	157.50	144.64	1765.63
02S13W14H005S/19	140.02	139.45	96.22	51.04	86.11	58.76	144.98	143.54	162.86	157.70	132.14	118.35	1431.17
<b>5490-Virginia Country Club</b>	<b>56.16</b>	<b>61.57</b>	<b>26.69</b>	<b>0.10</b>	<b>5.67</b>	<b>2.31</b>	<b>6.16</b>	<b>12.44</b>	<b>22.52</b>	<b>44.51</b>	<b>16.18</b>	<b>19.38</b>	<b>273.69</b>
04S13W12E010S/VIR2	56.16	61.57	26.69	0.10	5.67	2.31	6.16	12.44	22.52	44.51	16.18	19.38	273.69
04S13W12M006S/TEX1	0.00	0.00	0.00	0.00	0.00	0.00	0.00	0.00	0.00	0.00	0.00	0.00	0.00
<b>5528-Wems, Inc, A California Corporation</b>	<b>0.00</b>	<b>0.00</b>	<b>0.00</b>	<b>0.00</b>	<b>0.00</b>	<b>0.00</b>	<b>0.00</b>	<b>0.00</b>	<b>0.00</b>	<b>0.00</b>	<b>0.00</b>	<b>0.00</b>	<b>0.00</b>
03S11W06N002S/SOUTH	0.00	0.00	0.00	0.00	0.00	0.00	0.00	0.00	0.00	0.00	0.00	0.00	0.00
<b>5610-Walnut Park Mutual Water Company</b>	<b>114.32</b>	<b>126.53</b>	<b>111.52</b>	<b>107.56</b>	<b>90.45</b>	<b>101.39</b>	<b>78.83</b>	<b>84.79</b>	<b>103.95</b>	<b>104.96</b>	<b>124.82</b>	<b>106.56</b>	<b>1255.68</b>
02S13W27B024S/00012	84.84	100.13	60.94	74.53	62.86	93.15	60.93	63.49	80.48	41.26	53.91	92.23	868.75
02S13W27B020S/00010	16.08	14.47	27.34	18.26	15.12	3.74	15.93	21.30	21.85	63.22	26.25	7.68	251.24
02S13W27B022S/00011	13.40	11.93	23.24	14.77	12.47	4.50	1.97	0.00	1.62	0.48	44.66	6.65	135.69
<b>5660-Whittier, City of</b>	<b>329.02</b>	<b>301.07</b>	<b>340.68</b>	<b>306.90</b>	<b>298.34</b>	<b>243.26</b>	<b>470.48</b>	<b>428.37</b>	<b>463.47</b>	<b>437.53</b>	<b>444.23</b>	<b>346.69</b>	<b>4410.04</b>
02S11W05N004S/00014	329.02	301.07	340.68	306.90	298.34	243.26	353.06	311.43	336.23	318.37	325.89	309.34	3773.59
02S11W07C005S/NOTW CB2	0.00	0.00	0.00	0.00	0.00	0.00	0.00	0.00	0.00	0.00	0.00	0.00	0.00
02S11W07D010S/NOTW CB1	0.00	0.00	0.00	0.00	0.00	0.00	0.00	0.00	0.00	0.00	0.00	0.00	0.00
02S11W07H001S/00008	0.00	0.00	0.00	0.00	0.00	0.00	117.42	116.94	127.24	119.16	118.34	37.35	636.45
<b>5670-Whittier Union High School District</b>	<b>5.38</b>	<b>5.44</b>	<b>3.95</b>	<b>3.71</b>	<b>2.15</b>	<b>0.81</b>	<b>0.00</b>	<b>0.14</b>	<b>0.57</b>	<b>1.69</b>	<b>4.32</b>	<b>5.17</b>	<b>33.33</b>
02S11W32J004S/SH550	5.38	5.44	3.95	3.71	2.15	0.81	0.00	0.14	0.57	1.69	4.32	5.17	33.33
03S11W03C001S/CHS40	0.00	0.00	0.00	0.00	0.00	0.00	0.00	0.00	0.00	0.00	0.00	0.00	0.00
03S12W01G009S/SF50	0.00	0.00	0.00	0.00	0.00	0.00	0.00	0.00	0.00	0.00	0.00	0.00	0.00

Party No-Party/SWN/Owner No	JUL	AUG	SEPT	OCT	NOV	DEC	JAN	FEB	MAR	APR	MAY	JUN	TOTAL
<b>5800-Yamamoto, George and Alice</b>	<b>0.03</b>	<b>0.08</b>	<b>0.01</b>	<b>0.04</b>	<b>0.01</b>	<b>0.00</b>	<b>0.00</b>	<b>0.00</b>	<b>0.01</b>	<b>0.03</b>	<b>0.02</b>	<b>0.00</b>	<b>0.23</b>
03S12W29H001S/DOWNY	0.00	0.00	0.00	0.00	0.00	0.00	0.00	0.00	0.00	0.00	0.00	0.00	0.00
03S12W29J002S/68TH	0.03	0.08	0.01	0.04	0.01	0.00	0.00	0.00	0.01	0.03	0.02	0.00	0.23
<b>Party</b>	<b>19251.30</b>	<b>19193.30</b>	<b>17419.83</b>	<b>14028.95</b>	<b>13011.08</b>	<b>12764.36</b>	<b>14805.16</b>	<b>13685.64</b>	<b>16839.19</b>	<b>17536.80</b>	<b>18855.23</b>	<b>18870.89</b>	<b>196261.73</b>
<b>Nonparty</b>	<b>0.00</b>	<b>0.00</b>	<b>0.26</b>	<b>0.00</b>	<b>0.00</b>	<b>0.26</b>	<b>0.00</b>	<b>0.00</b>	<b>0.26</b>	<b>0.00</b>	<b>0.00</b>	<b>0.26</b>	<b>1.04</b>
<b>Non-consumptive Water Use Permit</b>	<b>3.16</b>	<b>9.45</b>	<b>11.63</b>	<b>9.83</b>	<b>10.43</b>	<b>10.78</b>	<b>11.36</b>	<b>8.02</b>	<b>9.07</b>	<b>10.18</b>	<b>10.99</b>	<b>10.48</b>	<b>115.38</b>
<b>Grand Total</b>	<b>19254.46</b>	<b>19202.75</b>	<b>17431.72</b>	<b>14038.78</b>	<b>13021.51</b>	<b>12775.40</b>	<b>14816.52</b>	<b>13693.66</b>	<b>16848.52</b>	<b>17546.98</b>	<b>18866.22</b>	<b>18881.63</b>	<b>196378.15</b>

<sup>1</sup> Non-consumptive water use permit

<sup>2</sup> Nonparty

**Table 3 – Overextractions (acre-feet)**

Party	Allowed Pumping Allocation	Allowable Extraction	Amount Pumped	Overextraction <sup>1</sup>	Allowable Overextraction <sup>2</sup>
City of Artesia	24.00	18.22	25.72	7.50	20.00
Boy Scouts of America, Long Beach Area	1.00	-13.68	3.85	17.53 <sup>3</sup>	20.00
California-American Water Co.	2,067.00	2,072.60	2,505.68	433.08 <sup>5</sup>	413.40
California, State of <sup>4</sup>	50.00	-22,395.08	671.41	23,066.49 <sup>5</sup>	20.00
Park Water Co.	2.30	3,064.83	3,196.93	132.10	606.06
September Properties, LLC	22.00	1.96	2.28	0.32	20.00
Total				23,657.02	

<sup>1</sup> Overextraction = Allowable Extraction - Amount Pumped

<sup>2</sup> Judgment allows overextractions computed as 20 acre-feet or 20 percent of the Allowed Pumping Allocation plus carryover provisions, whichever is greater. Computations of Allowable Overextraction (Excess Production) in previous years may have been in error. But any errors had no effect on the Table of Water Rights accounting (all overextractions result in a negative carryover, without limit, in the subsequent year)

<sup>3</sup> Overextraction as of April 2013. No records for May or June 2013.

<sup>4</sup> Includes production by Caltrans for dewatering under the 105 Freeway in Downey.

<sup>5</sup> Violation of Judgment.

**Table 4 – Extractions by Nonparties**

Nonparty	Amount Pumped (acre-feet)
Atlas Iron and Metal Co	0.24
Furr, Nancy J	0.12
Grant, John	0.68
Total	1.04

**Table 5 – Non-Consumptive Water Use Permits**

WRD Resolution No.	Party	Description	2012-2013 Extraction (acre-feet)
08-829	Ashland Chemical Company	Allowed to extract 135.00 acre-feet of water per year during the period beginning July 1, 2008 and ending on June 30, 2013.	10.53
09-854	The Boeing Company on behalf of the City of Long Beach	Exemption from the replenishment assessment for groundwater cleanup in Central Basin. Allowed to extract 97.00 acre-feet of water per year without obtaining water rights for the period of August 1, 2009 through July 31, 2014.	66.43
13-952	DeMenno Kerdoon on behalf of the City of Compton	Allowed to extract 25.00 acre-feet of water per year for the period of July 17, 2013 through July 16, 2018.	5.21
13-950	Defense Logistics Agency - Energy on behalf of the City of Norwalk	Allowed to extract 30.00 acre-feet of water per year for the period of February 3, 2009 through February 2, 2014.	12.97
13-947	Omega Chemical on behalf of Northrop Grumman	Allowed to extract 50.00 acre-feet of water per year for the period of October 1, 2012 through September 30, 2017.	20.24
Total			115.38

**Table 6 – Succession of Allowed Pumping Allocations,  
June 2013 (acre-feet)**

<b>ABBOTT, J. P., INC</b>	17.00		(NOW KNOWN AS AMERON PIPE PRODUCTS GROUP-SOUTHERN CALIFORNIA DIVISION)	
SOLD TO PICO COUNTY WATER DISTRICT	-17.00			
<b>TOTAL</b>		0.00	TRANSFERRED TO AMERON PIPE PRODUCTS GROUP-SOUTHERN CALIFORNIA DIVISION	-150.00
<b>ABC UNIFIED SCHOOL DISTRICT</b>			<b>TOTAL</b>	0.00
SUCCESSOR TO ARTESIA SCHOOL DISTRICT	41.00		<b>AMERICAN TEXTILE MAINTENANCE COMPANY</b>	
SUCCESSOR TO BECK AND THOMASON CONSTRUCTION CO	1.00		SUCCESSOR TO SOUTHERN SERVICE CO AND ENVIRONMENTALS, INC (12/10/2009)	65.00
SUCCESSOR TO BLOOMFIELD SCHOOL DISTRICT	32.00		<b>TOTAL</b>	<b>65.00</b>
SUCCESSOR TO CARMENITA SCHOOL DISTRICT	7.00		AMERON FABRICATION PRODUCTS	
SUCCESSOR TO COTTON, HARRY LEE AND DORIS L	4.00		SUCCESSOR TO AMERON PIPE PRODUCTS GROUP-SOUTHERN CALIFORNIA DIVISION	150.00
SUCCESSOR TO KOOLHAAS, SIMON AND SOPHIE GRACE	7.00		SOLD TO DOMINGUEZ WATER CO	-150.00
SUCCESSOR TO SUMIDA, KAZUO	2.00		<b>TOTAL</b>	0.00
SUCCESSOR IN PART TO EXCELSIOR UNION HIGH SCHOOL DISTRICT	163.00		AMERON, PIPE PRODUCTS GROUP-SOUTHERN CALIFORNIA DIVISION	
SUCCESSOR IN PART TO FIKSE, ALFRED JR AND AGGIE	10.00		(FORMERLY KNOWN AS AMERICAN PIPE AND CONSTRUCTION CO)	
SUCCESSOR IN PART TO VISSER BROTHERS	10.00		TRANSFERRED FROM AMERICAN PIPE AND CONSTRUCTION CO	150.00
CONDEMNED AND TRANSFERRED FROM CONTRERAS, R M	6.00		SOLD TO AMERON FABRICATION PRODUCTS	-150.00
CONDEMNED AND TRANSFERRED FROM JONES, HENRY S AND MADELYNE	1.00		<b>TOTAL</b>	0.00
CONDEMNED AND TRANSFERRED FROM KAMPEN, FRITZ AND CLARE	11.00		ANACONDA AMERICAN BRASS CO (NOW KNOWN AS ARCO METALS CO, AMERICAN BRASS)	
CONDEMNED AND TRANSFERRED FROM LONG, MELVIN L AND STELLA M	2.00		<b>ANGELES ABBEY MEMORIAL PARK, INC</b>	
CONDEMNED AND TRANSFERRED FROM RYLAARSDAM, SIMON AND MARY JANE	1.00		(FORMERLY KNOWN AS MAUSOLEUM PARK, INC AND SUN HOLDING CORP)	
<b>TOTAL</b>	<b>298.00</b>		TRANSFERRED FROM MAUSOLEUM PARK, INC AND SUN HOLDING CORP	4.00
<b>ABEX CORP</b>			<b>TOTAL</b>	<b>4.00</b>
(FORMERLY KNOWN AS AMERICAN BRAKE SHOE CO TRANSFERRED FROM AMERICAN BRAKE SHOE CO	42.00		<b>ANKER, GERRIT</b> (SEE LISTING UNDER DE VRIES, AGNES)	
SOLD IN PART TO D-H INVESTORS	-25.88		<b>AQUA CAPITAL MANAGEMENT LP</b>	
SOLD IN PART TO DOWNEY, CITY OF	-16.12		SUCCESSOR TO NATIONAL OFFSETS, INC.	257.00
<b>TOTAL</b>		0.00	SUCCESSOR TO CONAGRA TRADE GROUP, INC.	358.00
<b>ADAMS, CHARLES E</b>	6.00		SUCCESSOR TO NI INDUSTRIES	138.00
(CORTY VAN DYKE, TENANT)			SUCCESSOR TO FILTROL CORPORATION	456.00
(SEE ADDITIONAL LISTING BELOW FOR ADAMS, CHARLES E)			SUCCESSOR IN PART TO NEWARK GROUP INC.	200.00
COMBINED AND TRANSFERRED TO ADAMS, CHARLES E AND RHODA A	-6.00		SUCCESSOR TO SMITH REX M	24.00
<b>TOTAL</b>		0.00	SUCCESSOR IN PART TO SMURFIT-STONE CONTAINER ENTERPRISES, INC.	1,057.00
<b>ADAMS, CHARLES E AND RHODA E</b>	4.00		SUCCESSOR TO SMURFIT-STONE CONTAINER ENTERPRISES, INC.	1.00
COMBINED AND TRANSFERRED FROM ADAMS, CHARLES E	6.00		SUCCESSOR IN PART TO NEWARK GROUP INC.	200.00
SOLD TO CONTINENTAL TITLE CO	-10.00		SUCCESSOR IN PART TO UNITED STATES GYPSUM COMPANY	900.00
<b>TOTAL</b>		0.00	SUCCESSOR TO SEVEN-UP/RC BOTTLING COMPANY OF SOUTHERN CALIFORNIA, INC.	
<b>ADAMS, JULES H</b>			(NOW KNOWN AS AMERICAN BOTTLING COMPANY, SUCCESSOR BY MERGER WITH DR. PEPPER BOTTLING COMPANY OF TEXAS) (10-19-2010)	69.00
SUCCESSOR TO PACKERS MUTUAL WATER CO	34.00		SUCCESSOR TO THE NEWARK GROUP, INC. (11-9-2011)	100.00
SOLD TO HAMM, THEO BREWING CO	-34.00		<b>TOTAL</b>	<b>3,760.00</b>
<b>TOTAL</b>		0.00	<b>ARCHDIOCESE OF LOS ANGELES EDUCATION AND WELFARE CORP</b>	6.00
<b>A E REALTORS</b>			COMBINED WITH AND TRANSFERRED TO THE ROMAN CATHOLIC ARCHBISHOP OF LOS ANGELES	-6.00
(SEE A E REALTY PARTNERS)			<b>TOTAL</b>	0.00
<b>A E REALTY PARTNERS</b>			<b>ARCO METALS CO, AMERICAN BRASS</b>	
(FORMERLY A E REALTORS)			(FORMERLY KNOWN AS ANACONDA AMERICAN BRASS CO)	<b>0.00</b>
SUCCESSOR IN PART TO KAISER AETNA DEDICATED TO CERRITOS, CITY OF	7.00		ARDEN-MAYFAIR, INC	
<b>TOTAL</b>	-7.00		SUCCESSOR TO BUMA, DUKE AND MARTHA	6.00
<b>AGAJANIAN, GEORGE E</b>			SUCCESSOR TO HAMSTRA, HENRY AND NELLY	26.00
SUCCESSOR TO BOTH OF, WILLIAM AND ANTONETTE	6.00		SUCCESSOR TO HARISHMENDY, ANTOINE AND CLAIRE	0.00
SOLD TO TITLE INSURANCE AND TRUST CO	-6.00		SUCCESSOR TO SMITH, LESTER W AND DONALD E	16.00
<b>TOTAL</b>		0.00	SUCCESSOR TO WISEMAN, FRED E AND GRAYCE ANNA	2.00
<b>AGUAYO, JUAN AND SALOME Y</b>	1.00		SUCCESSOR IN PART TO BOERSMA, FRANK AND ANGIE	25.00
SOLD TO HORSESHOE CATTLE CO	-1.00		SOLD TO TITLE INSURANCE AND TRUST CO	-75.00
<b>TOTAL</b>		0.00	<b>TOTAL</b>	0.00
<b>AGUIAR DAIRY, INC</b>	26.00		<b>ARMSTRONG, GEORGE W AND RUTH H</b>	22.00
SOLD TO CERRITOS, CITY OF	-26.00		(ARMSTRONG POULTRY RANCH, TENANT)	
<b>TOTAL</b>		0.00	SOLD TO ARMSTRONG, ROCK H	-22.00
<b>AIRFLOOR CO OF CALIFORNIA, INC</b>	1.00		<b>TOTAL</b>	0.00
SOLD TO SMITH, PECKHAM AND PECKHAM	-1.00		ARMSTRONG, ROCK H	
<b>TOTAL</b>		0.00	SUCCESSOR TO ARMSTRONG, GEORGE W AND RUTH H	22.00
<b>ALBERS, J N AND NELLIE</b>	78.00		SOLD TO INGLEWOOD, CITY OF	-22.00
SUCCESSOR TO TEUNE, TEUNIS AND NELLIE	17.00		<b>TOTAL</b>	0.00
SUCCESSOR TO WYBENGA, GERRIT AND RENA	8.00		<b>ARTESIA CEMETERY DISTRICT</b>	24.00
SOLD IN PART TO LARWIN CO	-8.00		SOLD IN PART TO CERRITOS, CITY OF	-12.00
SOLD IN PART TO MAYWOOD MUTUAL WATER CO NO 3	-76.00		<b>TOTAL</b>	<b>12.00</b>
SOLD IN PART TO RIPHAGEN, VERNON E AND HELEN R VIA BB, LTD	-2.00		<b>ARTESIA, CITY OF</b>	<b>24.00</b>
SOLD IN PART TO TEUNE, TEUNIS AND NELLIE	-17.00		<b>ARTESIA MILLING CO</b>	
<b>TOTAL</b>		0.00	(SEE LISTING UNDER ZUIDERVAART, DICK AND JANNA)	
<b>ALEWYN, JAKE J AND MRS JAKE J ALEWYN AKA NORMALIE MAY ALEWYN</b>			ARTESIA REFORMED CHURCH	
(SEE LISTING UNDER GAMBONI, VICTOR E)			SUCCESSOR TO KNORRINGA, SIMON	10.00
<b>ALGER, TOM AND HILDA</b>	7.00		(NOW KNOWN AS NEW LIFE COMMUNITY CHURCH)	
DEDICATED TO CERRITOS, CITY OF	-7.00		TRANSFERRED TO NEW LIFE COMMUNITY CHURCH	-10.00
<b>TOTAL</b>		0.00	<b>TOTAL</b>	0.00
<b>ALVIS, CLARENCE M AND DORIS M</b>				
<b>AMERICAN BRAKE SHOE CO</b>	42.00			
(NOW KNOWN AS ABEX CORP)				
TRANSFERRED TO ABEX CORP	-42.00			
<b>TOTAL</b>		0.00		
<b>AMERICAN PIPE AND CONSTRUCTION CO</b>	150.00			

<b>ARTESIA SCHOOL DISTRICT</b>	41.00		<b>BANK OF AMERICA NATIONAL TRUST AND SAVINGS ASSOC,</b>	
SOLD TO ABC UNIFIED SCHOOL DISTRICT	-41.00		<b>AS TRUSTEE OF TRUST CREATED BY WILL OF TONY</b>	
TOTAL		0.00	<b>V FRIETAS, DECEASED</b>	23.00
ARTHUR, ALLAN R AND EVAN C			(FRANK A GONSALVES, TENANT)	
(FORMERLY KNOWN AS ARTHUR LAND CO, INC)			DEDICATED TO CERRITOS, CITY OF	-23.00
TRANSFERRED FROM ARTHUR LAND CO, INC	10.00		SUCCESSOR TO TRACT NUMBER ONE HUNDRED AND	
SOLD TO BOAND, HARRY JR, ET AL	-10.00		EIGHTY WATER CO	913.00
TOTAL		0.00	SOLD TO TRACT NUMBER ONE HUNDRED AND	
<b>ARTHUR LAND CO, INC</b>	10.00		EIGHTY WATER CO	-913.00
(NOW KNOWN AS ARTHUR, ALLAN R AND EVAN C)			TOTAL	0.00
TRANSFERRED TO ARTHUR, ALLAN R AND EVAN C	-10.00		BANK OF THE WEST, A CALIFORNIA BANKING CORPORATION	
TOTAL		0.00	SUCCESSOR IN INTEREST TO UNITED CALIFORNIA BANK,	18.50
<b>ARZOUAMAN, CHARLES AND NVART</b>	1.00		SOLD TO CITY OF CERRITOS	-18.50
TRANSFERRED TO TAUREK, MARY (1-17-2012)	-1.00		TOTAL	0.00
TOTAL		0.00	<b>BARBARIA, EMMA, AS TO UNDIVIDED ONE-HALF INTEREST;</b>	
<b>ASHLAND CHEMICAL CO</b>			<b>JOHN BARBARIA, JR AND LORRAINE BARBARIA AS TO</b>	
SUCCESSOR TO CATALIN CORP OF AMERICA	10.00		UNDIVIDED ONE-FOURTH INTEREST; AND <b>FRANK</b>	
SOLD TO BUTLER, THADDEUS L AND BARBARA A	-10.00		<b>BARBARIA AS TO UNDIVIDED ONE-FOURTH INTEREST</b>	
TOTAL		0.00	(JOHN BARBARIA AND SONS DAIRY, TENANT)	22.00
ACCOUNT REACTIVATED IN 1989-90 WITH ZERO WATER RIGHT	0.00		DEDICATED TO CERRITOS, CITY OF	-22.00
<b>ASMUS, CONRAD E AND PHIL COOPER</b>			TOTAL	0.00
SUCCESSOR IN PART TO KALUSTIAN, HAGOP	2.00		<b>BARCELLES, ANTONIO B AND MANUEL B</b>	10.00
SOLD TO HARRIS, GERALD E	-2.00		SOLD TO HORSESHOE CATTLE CO	-10.00
TOTAL		0.00	TOTAL	0.00
ASSOCIATED BEVERAGE CO, INC			<b>BARCELOS, JOHN AND GUILHERMINA</b>	13.00
SUCCESSOR IN PART TO STAUFFER CHEMICAL CO	69.00		SOLD TO SANTA FE SPRINGS, CITY OF	-13.00
SOLD TO SEVEN-UP/RC BOTTLING CO OF			TOTAL	0.00
SOUTHERN CALIFORNIA, INC	-69.00		<b>BARTSMA, SAM AND BIRDIE</b>	27.00
TOTAL		0.00	SOLD IN PART TO KAISER AETNA	-7.00
<b>ASSOCIATED SOUTHERN INVESTMENT CO</b>	13.00		SOLD IN PART TO SANTA FE SPRINGS, CITY OF	-20.00
(WILLIAM R. MORRIS, GEORGE V. GUTIERREZ AND			TOTAL	0.00
SOCORRO GUTIERREZ, TENANTS AND LICENSEES)			<b>BATESON'S SCHOOL OF HORTICULTURE, INC</b>	
SOLD TO SOUTHERN CALIFORNIA EDISON CO	-13.00		(SEE LISTING UNDER JOHN BROWN SCHOOLS OF	
TOTAL		0.00	CALIFORNIA, INC)	
<b>ATCHISON, TOPEKA, AND SANTA FE RAILWAY CO, THE</b>	99.00		BAUER DEVELOPMENT CO	
SOLD TO SIGNAL HILL, CITY OF	-99.00		SUCCESSOR TO HIGHSTREET, JOHN AND EILEEN	7.00
TOTAL		0.00	SUCCESSOR TO VANDENBERG, JACOB AND ANNA	6.00
<b>ATKINSON BRICK CO</b>	9.00		SUCCESSOR TO VANDERLAAN, BERT AND STELLA	8.00
ATLANTIC RICHFIELD CO			DEDICATED TO CERRITOS, CITY OF	-21.00
(FORMERLY KNOWN AS RICHFIELD OIL CORP)			TOTAL	0.00
TRANSFERRED FROM RICHFIELD OIL CORP	57.00		<b>BECHARD MUTUAL WATER CORP</b>	4.00
SOLD IN PART TO CERRO METAL PRODUCTS	-1.00		DEDICATED TO CERRITOS, CITY OF	-4.00
SOLD IN PART TO CHASE MANHATTAN BANK	-1.00		TOTAL	0.00
SOLD IN PART TO BOY SCOUTS OF AMERICA			BECK AND THOMASON CONSTRUCTION CO	
LONG BEACH AREA (06/30/2010)	-1.00		SUCCESSOR TO STANDLEY, J F AND MYRTLE M	1.00
SOLD IN PART TO TESORO LOGISTICS OPERATIONS LLC	-54.00		SOLD TO ABC UNIFIED SCHOOL DISTRICT	-1.00
TOTAL (6/27/2013)		0.00	TOTAL	0.00
<b>ATSMA, ARTHUR</b>			<b>BECK TRACT WATER CO, INC</b>	23.00
(SEE LISTING UNDER DE VOSS, ANDREW AND ALICE)			DEDICATED TO CERRITOS, CITY OF	-23.00
<b>AUTOMOBILE CLUB OF SOUTHERN CALIFORNIA</b>			TOTAL	0.00
SUCCESSOR TO JAMISON, ROBERT J AND BETTY	6.00		<b>BECKLUND, IVER F</b>	1.00
TOTAL		6.00	SOLD TO WILLIAMS, JOHN J	-1.00
AVERY, MARGARET M			TOTAL	0.00
SUCCESSOR TO BEKENDAM, DOUTZEN AND HANK	9.00		<b>BECKLUND, MARGARET E</b>	1.00
SUCCESSOR TO GOEDHART, REIMER	10.00		SOLD TO WILLIAMS, JOHN J	-1.00
SUCCESSOR TO OOSTEN, RALPH AND CAROLINE	41.00		TOTAL	0.00
SUCCESSOR IN PART TO HILARIDES, JOHN AND MARIA	10.00		<b>BEEGHLY, P T</b>	1.00
SOLD IN PART TO JONES, CLIFTON S JR, INC	-9.00		(INTERNATIONAL CARBONIC, INC, TENANT)	
SOLD IN PART TO LONG BEACH CONSTRUCTION CO	-61.00		SOLD TO SOMERSET MUTUAL WATER CO	-1.00
TOTAL		0.00	TOTAL	0.00
<b>B B LTD</b>			<b>BEKENDAM, DOUTZEN AND HANK</b>	9.00
SUCCESSOR TO RIPHAGEN, VERNON E AND HELEN R	2.00		SOLD TO AVERY, MARGARET M	-9.00
SOLD TO WOODBINE CORP	-2.00		TOTAL	0.00
TOTAL		0.00	<b>BEKENDAM, JOHN</b>	0.00
<b>B F S MUTUAL WATER CO</b>	146.00		<b>BEKENDAM, TILLIE</b>	0.00
SOLD TO CERRITOS, CITY OF	-146.00		BELINDA WESTERN CO	
TOTAL		0.00	SUCCESSOR TO MURPHY, ELMO D AND EVELENE B	6.00
<b>BAAR, HENRY</b>			SUCCESSOR IN PART TO GRANT, ROBERT H, DEVELOPER	31.00
(SEE LISTING UNDER STEFANI, STEVE SR AND DORA)			DEDICATED TO CERRITOS, CITY OF	-37.00
<b>BACON, VERNON E</b>			TOTAL	0.00
(SEE LISTING UNDER SOUTHERN CALIFORNIA EDISON CO)			<b>BELL GARDENS, CITY OF</b>	
<b>BADER, ADOLPH AND GESINE</b>	11.00		SUCCESSOR IN PART TO PARK WATER CO	1914.00
(FRED BADER, TENANT)			TOTAL	1914.00
DEDICATED TO CERRITOS, CITY OF	-11.00		<b>BELL TRAILER CITY</b>	
TOTAL		0.00	(SEE LISTING UNDER SIMMONS, BENNETT E)	
<b>BAILEY, K R AND VIRGINIA R</b>	1.00		<b>BELLENBAUM, E F AND MARIE P</b>	1.00
SOLD TO CRANDALL, E E AND F J	-1.00		SOLD TO LUSSMAN, PAUL H JR ET AL	-1.00
TOTAL		0.00	TOTAL	0.00
<b>BAJEMA, DAVE</b>			<b>BELLFLOWER CHRISTIAN SCHOOL</b>	26.00
(SEE LISTING UNDER DOTINGA, PETER AND TENA)			NAME CHANGE TO VALLEY CHRISTIAN SCHOOLS	-26.00
<b>BAKER COMMODITIES, INC</b>			TOTAL	0.00
SUCCESSOR TO CALIFORNIA RENDERING CO, LTD	119.00		<b>BELLFLOWER, CITY OF</b>	48.00
SOLD TO PHOENIX TALLOW CO	-119.00		SUCCESSOR IN PART TO CALIFORNIA, STATE OF	334.00
SUCCESSOR TO PHOENIX TALLOW CO	119.00		SUCCESSOR TO PEERLES WATER COMPANY	986.00
SOLD IN PART TO DARLING-DELAWARE CO, INC	-59.00		SUCCESSOR TO UNION DEVELOPMENT CO, INC	
TOTAL		60.00	(NOW KNOWN AS UNION DEVELOPMENT	
<b>BAKER, DONALD L AND PATSY RUTH</b>	4.00		FINANCIAL, INC) (8-13-2010)	12.00
SOLD TO BERNADETTE INVESTMENT CO/GLA DEV CO	-4.00		TOTAL	1380.00
TOTAL		0.00	<b>BELLFLOWER HOME GARDEN WATER CO</b>	194.00
<b>BAKKER, ALLEN</b>		0.00	SUCCESSOR TO ERICKSON, JOHN A	20.00
<b>BANGMA, SAM AND IDA</b>	14.00		SUCCESSOR TO LYON, WM, DEVELOPMENT CO, INC	8.00
SOLD TO EUCLID BALL CO	-14.00		SUCCESSOR TO NELSON, OTELIA AND ROBERT	11.00
TOTAL		0.00	SUCCESSOR IN PART TO CALIFORNIA COTTON OIL CORP	73.00

<b>TOTAL</b>	<b>306.00</b>		
<b>BELFLOWER UNIFIED SCHOOL DISTRICT</b>	<b>89.00</b>		
<b>BELFLOWER WATER CO</b>	1687.00		
SUCCESSOR TO BELMONT WATER ASSOC	9.00		
SUCCESSOR TO SOMERSET MUTUAL WATER CO (NOW KNOWN AS BELFLOWER-SOMERSET MUTUAL WATER CO)	2454.88		
TRANSFERRED TO BELFLOWER-SOMERSET MUTUAL WATER CO	-4150.88		
<b>TOTAL</b>	<b>0.00</b>		
<b>BELFLOWER-SOMERSET MUTUAL WATER CO</b> (FORMERLY KNOWN AS BELFLOWER WATER CO)			
TRANSFERRED FROM BELFLOWER WATER CO	4150.88		
SUCCESSOR TO BIGBY TOWNSITE WATER CO	121.00		
SUCCESSOR TO ERICKSON, JOHN A	22.00		
SUCCESSOR TO ERICKSON, JOHN E	2.00		
SUCCESSOR TO WEAVER, BONNIE AS SUCCESSOR TRUSTEE OF SANA HAAKMA TRUST	11.00		
SUCCESSOR TO WIERSMA, WILLIAM ESTATE OF	6.00		
<b>TOTAL</b>	<b>4312.88</b>		
<b>BELMONT WATER ASSOC</b>	9.00		
SOLD TO BELFLOWER WATER CO	-9.00		
<b>TOTAL</b>	<b>0.00</b>		
<b>BELTMAN, TONY</b>	0.00		
BENDETTI, DONALD L, ET AL			
SUCCESSOR TO OSINGA, JOHN	5.00		
SOLD TO CERRITOS INDUSTRIAL PARK	-5.00		
<b>TOTAL</b>	<b>0.00</b>		
<b>BENFID REALTY CO</b>			
SUCCESSOR TO SCHMID, CARL AND OLGA	14.00		
SUCCESSOR TO SMOORENBURG, WILLIAM AND NICK LOOGMAN	17.00		
DEDICATED TO CERRITOS, CITY OF	-31.00		
<b>TOTAL</b>	<b>0.00</b>		
<b>BERLU WATER COMPANY, INC</b>	0.00		
BERNADETTE INVESTMENT CO/GLA DEV CO			
SUCCESSOR TO BAKER, DONALD L AND PATSY RUTH SOLD TO BIRTCHER, FAYETTE E VIA SEQUOIA PACIFIC REALCO	4.00		
<b>TOTAL</b>	<b>-4.00</b>		
<b>BERTHA BUILDING CO</b>			
TRANSFERRED FROM BERTHA BUILDING CORP	4.00		
SOLD TO RANDALL, VILLIS	-4.00		
<b>TOTAL</b>	<b>0.00</b>		
<b>BERTHA BUILDING CORP</b>			
SUCCESSOR TO BIRTCHER, FAYETTE E (CORPORATION DISSOLVED AND WATER RIGHTS TRANSFERRED TO BERTHA BUILDING CO)	4.00		
<b>TOTAL</b>	<b>0.00</b>		
<b>BETTENCOURT, JACK R AND BELLA</b>	26.00		
DEDICATED IN PART TO CERRITOS, CITY OF	-15.00		
SOLD IN PART TO INGLEWOOD, CITY OF	-11.00		
<b>TOTAL</b>	<b>0.00</b>		
<b>BEUSING, J</b>			
SUCCESSOR TO PAYTON, LA VERNE	1.00		
SOLD TO DANIELS, G A	-1.00		
<b>TOTAL</b>	<b>0.00</b>		
<b>BEVERLY PARK PLACE</b>			
SUCCESSOR TO CULP, ORLYN L AND GARNETTE	17.00		
SOLD TO SAN GABRIEL VALLEY WATER CO	-17.00		
<b>TOTAL</b>	<b>0.00</b>		
<b>BIGBY TOWNSITE WATER CO</b>	121.00		
SOLD TO BELFLOWER-SOMERSET WATER CO	-121.00		
<b>TOTAL</b>	<b>0.00</b>		
<b>BINGGELI, SIEGFRIED AND TRINA L</b> (SEE LISTING UNDER LUSSMAN, PAUL H, JR)			
BIRTCHER, FAYETTE E			
SUCCESSOR TO BERNADETTE INVESTMENT CO/GLA DEV CO VIA SEQUOIA PACIFIC REALCO	4.00		
SOLD TO BERTHA BUILDING CORP	-4.00		
<b>TOTAL</b>	<b>0.00</b>		
<b>BIXBY, FRED H, RANCH CO</b>	0.00		
<b>BLACK, DELBERT G AND LENNIE O</b> , AS TO UNDIVIDED ONE-HALF INTEREST AND <b>HARLEY LEE</b> , AS TO UNDIVIDED ONE-HALF INTEREST	2.00		
SOLD TO WELLS, RICHARD A AND BEVERLY ANN, AS TO UNDIVIDED ONE-HALF INTEREST AND HARLEY LEE, AS TO UNDIVIDED ONE-HALF INTEREST	-2.00		
<b>TOTAL</b>	<b>0.00</b>		
<b>BLOOMFIELD CO</b>			
SUCCESSOR TO BUTLER HOUSING CORP	10.00		
DEDICATED TO CERRITOS, CITY OF	-10.00		
<b>TOTAL</b>	<b>0.00</b>		
<b>BLOOMFIELD SCHOOL DISTRICT</b>	32.00		
SOLD TO ABC UNIFIED SCHOOL DISTRICT	-32.00		
<b>TOTAL</b>	<b>0.00</b>		
<b>BOAND, HARRY JR, ET AL</b>			
SUCCESSOR TO ARTHUR, ALLAN R AND EVAN C	10.00		
DEDICATED TO CERRITOS, CITY OF	-10.00		
<b>TOTAL</b>	<b>0.00</b>		
<b>BOER, ADRIAN AND JULIA</b>	9.00		
SOLD TO RANGERS DIE CASTING CO	-9.00		
<b>TOTAL</b>	<b>0.00</b>		
<b>BOER, GERARD AND ROSALYN</b>	4.00		
DEDICATED TO CERRITOS, CITY OF	-4.00		
<b>TOTAL</b>	<b>0.00</b>		
<b>BOER, HENRY AND ANNIE</b>	27.00		
(WILLIAM OFFINGA AND SON, INCLUDING SIDNEY OFFINGA, TENANTS AS TO 33 ACRE-FEET OF WATER RIGHT AND 26 ACRE-FEET OF ALLOWED PUMPING ALLOCATION)			
SOLD IN PART TO LU, DON C S AND SHEILA C (HUSBAND AND WIFE AS JOINT TENANTS) AND CHIANG, JIH-SHEN AND YU-HWA (HUSBAND AND WIFE AS JOINT TENANTS)	-1.00		
SOLD IN PART TO OFFINGA, WILLIAM AND SON	-26.00		
<b>TOTAL</b>	<b>0.00</b>		
<b>BOERE, EDNA</b> (FORMERLY KNOWN AS BOERE, JOHN SR AND EDNA)			
TRANSFERRED FROM BOERE, JOHN SR AND EDNA	48.00		
SOLD IN PART TO LAKEWOOD, CITY OF	-20.00		
SOLD IN PART TO MIDWAY GARDENS MUTUAL WATER ASSOC	-28.00		
<b>TOTAL</b>	<b>0.00</b>		
<b>BOERE, JOHN JR AND MARY J</b>	24.00		
SOLD TO BOERE, JOHN SR AND EDNA	-24.00		
<b>TOTAL</b>	<b>0.00</b>		
<b>BOERE, JOHN SR AND EDNA</b> (JOHN BOERE JR, TENANT)	24.00		
SUCCESSOR TO BOERE, JOHN JR AND MARY J (NOW KNOWN AS BOERE, EDNA)	24.00		
TRANSFERRED TO BOERE, EDNA	-48.00		
<b>TOTAL</b>	<b>0.00</b>		
<b>BOERE, JOHN JR</b> (SEE LISTING UNDER GRENIER, LEONARD A)			
<b>BOERSMA, FRANK AND ANGIE</b>	25.00		
SUCCESSOR TO LAUTENBACH, HENRY AND NELLIE H	13.00		
SOLD IN PART TO ARDEN-MAYFAIR, INC	-25.00		
SOLD IN PART TO PRESLEY DEVELOPMENT CO	-13.00		
<b>TOTAL</b>	<b>0.00</b>		
<b>BOERSMA, GEORGE AND NORMA</b>			
SUCCESSOR TO BOERSMA, GERRIT AND JENNIE	6.00		
DEDICATED TO CERRITOS, CITY OF	-6.00		
<b>TOTAL</b>	<b>0.00</b>		
<b>BOERSMA, GERRIT AND JENNIE</b> (GEORGE BOERSMA, TENANT)	6.00		
SOLD TO BOERSMA, GEORGE AND NORMA	-6.00		
<b>TOTAL</b>	<b>0.00</b>		
<b>BOERSMA, JACK</b>			
<b>BOERSMA, SAM AND BERDINA</b>	34.00		
DEDICATED IN PART TO CERRITOS, CITY OF	-28.00		
SOLD IN PART TO KAISER AETNA	-6.00		
<b>TOTAL</b>	<b>0.00</b>		
<b>BOKMA, JAN</b> (SEE LISTING UNDER VANDENBERG, AUGUST)			
<b>BOLLEMA, JACOB</b>			
BOLLES, WALLACE J			
SUCCESSOR TO STOVER, WILLIAM T AND GERTRUDE D	3.00		
SOLD TO BROOKS, DR MILO B AND EVA	-3.00		
<b>TOTAL</b>	<b>0.00</b>		
<b>BONDED CATTLE CO</b>			
SUCCESSOR TO VISSER, LOUIS	7.00		
SUCCESSOR TO ZANE, STEVE	32.00		
SUCCESSOR IN PART TO TEIXEIRA, CARL	7.00		
DISTRIBUTED TO JAY, HAROLD J AND SHERRY A TRUSTEES OF THE JAY LIVING TRUST	-11.50		
DISTRIBUTED TO SMITH, MARGARET M	-23.00		
DISTRIBUTED TO ZANE, STEVE OR FRANCES	-11.50		
<b>TOTAL</b>	<b>0.00</b>		
<b>BOOGAARD, JOHN JR, SUSAN PATRICIA BOOGAARD,</b> CORNILIUS W BOOGAARD AND WILLA J BOOGAARD			
SUCCESSOR TO JOHNSTON, DELBERT L, CAROL J JOHNSTON, REX D JOHNSTON AND JUDITH A JOHNSTON	5.00		
SOLD TO PARAMOUNT, CITY OF	-5.00		
<b>TOTAL</b>	<b>0.00</b>		
<b>BOOGERD, JAMES C</b> (SEE LISTING UNDER VAN LEEUWEN, JAKE JR)			
<b>BOOTSMA, BERNARD WILLIAM, CARRIE AGNES VAN DAM,</b> AND <b>GLADYS MARIE ROMBERG</b>	10.00		
SOLD TO LUXURY HOMES, INC	-10.00		
<b>TOTAL</b>	<b>0.00</b>		
<b>BORDATO, MICHEL AND ANNA M</b> (CHARLIE VANDER KOOI, TENANT)	10.00		
SOLD TO SHATTUCK, J R AND DEBRA	-10.00		
<b>TOTAL</b>	<b>0.00</b>		
<b>BORGES, JOHN AND MARY</b> AKA MRS JOHN BORGES (MANUEL B OURIQUE, TENANT)	11.00		
SOLD TO TIARA ESTATES, INC	-11.00		
<b>TOTAL</b>	<b>0.00</b>		
<b>BORGES, MARY, WIDOW OF MANUEL BORGES</b> (MANUEL BORGES JR, TENANT)	6.00		
SOLD TO CARDOZO HOMES, INC	-6.00		
<b>TOTAL</b>	<b>0.00</b>		
<b>BOS, GERRIT AND MARGARET</b>	70.00		
SOLD TO WATT, R A, CO	-70.00		
<b>TOTAL</b>	<b>0.00</b>		



<b>BOSMA, JACOB J</b>		SUCCESSOR TO VERNON COLD STORAGE LLC (06/30/2010)	74.00
(SEE LISTING UNDER VIERSTRA, SIEGER AND NELLIE G)			
<b>BOTHOF, PETER</b>	5.00	SUCCESSOR TO ORANGE COUNTY NURSERY, INC (06/30/2010)	13.00
SOLD TO SAMPSON, WILLIAM C AND MILDRED S	-5.00		
TOTAL	0.00		<b>87.00</b>
<b>BOTHOF, WILLIAM AND ANTONETTE</b>	6.00	<b>CALIFORNIA PORTLAND CEMENT CO</b>	0.00
SOLD TO AGAJANIAN, GEORGE E	-6.00	<b>CALIFORNIA RENDERING CO, LTD</b>	119.00
TOTAL	0.00	SOLD TO BAKER COMMODITIES, INC	-119.00
<b>BOUMA, FRANK AND MYRON D KOLSTAD</b>	3.00	TOTAL	0.00
SOLD TO CERRITOS, CITY OF	-3.00	<b>CALIFORNIA, STATE OF</b> (INCLUDED HEREIN ARE WATER RIGHTS	
TOTAL	0.00	OF FRED C NELLES SCHOOL FOR BOYS OF THE STATE OF CALIFORNIA DEPARTMENT OF THE YOUTH AUTHORITY;	
<b>BOUMA, TED AND JEANETTE</b>	17.00	METROPOLITAN STATE HOSPITAL OF THE STATE OF CALIFORNIA DEPARTMENT OF MENTAL HYGIENE; AND	
SOLD TO LONG BEACH CONSTRUCTION CO	-17.00	DISTRICT VII, DIVISION OF HIGHWAYS OF THE STATE OF CALIFORNIA DEPARTMENT OF PUBLIC WORKS)	606.00
TOTAL	0.00	CONDEMNED AND TRANSFERRED FROM GAMBONI, VICTOR E AND BARBARA H	22.00
<b>BOUMAN, SAM</b>	6.00	SUCCESSOR TO DAIRYMENS FERTILIZER CO-OP, INC	1.00
(ARIE C VAN LEEUWEN, TENANT)		SUCCESSOR TO MARTIN, MARY	28.00
SOLD TO WARMINGTON CONSTRUCTION CO	-6.00	SUCCESSOR TO VANDE VEGTE, BERT AND LILLIAN	1.00
TOTAL	0.00	SOLD TO BELLFLOWER, CITY OF	-334.00
BOWEN, EDWARD H		SOLD TO MARTIN, MARY	-28.00
SUCCESSOR TO CULBERTSON, KATHERINE	1.00	SOLD TO WHITTIER, CITY OF	-246.00
SUCCESSOR TO MAGNUSSON, ROBERTAM	12.00	TOTAL	<b>50.00</b>
SOLD TO KING KELLY MARMALADE CO, INC	-13.00	<b>CALIFORNIA WATER AND TELEPHONE CO</b>	2067.00
TOTAL	0.00	(NOW KNOWN AS CALIFORNIA-AMERICAN WATER CO)	
BOWEN, JOHN H., TRUSTEE OF THE JOHN H. BOWEN TRUST		TRANSFERRED TO CALIFORNIA-AMERICAN WATER CO	-2067.00
SUCCESSOR TO KING KELLY MARMALADE CO. INC.	22.00	TOTAL	0.00
SOLD TO SEPTEMBER PROPERTIES, LLC	-22.00	<b>CALIFORNIA WATER SERVICE CO</b>	<b>11774.00</b>
TOTAL	0.00	<b>CALIFORNIA WATER SERVICE CO (DOMINGUEZ)</b>	
<b>BOY SCOUTS OF AMERICA LONG BEACH AREA</b>		(DOMINGUEZ WATER CO MERGED WITH AND INTO CALIFORNIA WATER SERVICE CO, BUT CA PUC ORDERED THAT THIS "DOMINGUEZ MERGER" BE KEPT AS A SEPARATE ACCOUNT KNOWN AS CALIFORNIA WATER SERVICE CO (DOMINGUEZ))	
SUCCESSOR IN PART TO ATLANTIC RICHFIELD CO (06/30/2010)	1.00	TRANSFERRED FROM DOMINGUEZ WATER CO	6480.00
TOTAL	<b>1.00</b>	TOTAL	<b>6480.00</b>
<b>BRENTWOOD-MORNING CO</b>		CALVARY CHRISTIAN REFORMED CHURCH OF CHINO	227.00
SUCCESSOR TO VANDER EYK, CORNELIUS AND NELLIE	6.00	SUCCESSOR TO TE VELDE, HARM AND ZWAANTINA	-227.00
SUCCESSOR TO WESTRA, HENRY AND HILDA	32.00	SOLD TO CERRITOS, CITY OF	
DEDICATED IN PART TO CERRITOS, CITY OF	-6.00	TOTAL	0.00
SOLD IN PART TO HORSESHOE CATTLE CO	-32.00	<b>CANDLEWOOD COUNTRY CLUB</b>	147.00
TOTAL	0.00	SOLD TO ORCHARD DALE WATER DISTRICT (06/30/2010)	-147.00
<b>BROOKS, DR MILO B AND EVA</b>		TOTAL	0.00
SUCCESSOR TO BOLLES, WALLACE J	3.00	<b>CAPOVILLA, V AND MARY</b>	0.00
SOLD TO SCHUSTER, DICK J	-3.00	CARDOZO HOMES, INC	
TOTAL	0.00	SUCCESSOR TO BORGES, MARY	6.00
<b>BROWN, JOHN, SCHOOLS OF CALIFORNIA, INC</b>		SUCCESSOR TO DE VRIES, AGNES	13.00
(BATESON'S SCHOOL OF HORTICULTURE, INC, TENANT)	2.00	SUCCESSOR TO DE VRIES, DICK AND THERESA	8.00
SOLD TO LANGSLET, C ROBERT AND SON, INC	-2.00	DEDICATED TO CERRITOS, CITY OF	-27.00
TOTAL	0.00	TOTAL	0.00
<b>BROWN, M J JR, AND MARGARET</b>	0.00	CARMENITA COMMERCE CENTER	
BUCKLEY, ARTHUR W AND MARIAN J		SUCCESSOR TO MEL, INC (VINCE FARMS INC, TENANT)	54.00
SUCCESSOR TO OROPEZA, PABLO AND AURELIA G	1.00	SOLD TO SANTA FE SPRINGS, CITY OF	-54.00
SOLD TO LAKEWOOD PROPERTIES	-1.00	TOTAL	0.00
TOTAL	0.00	<b>CARMENITA SCHOOL DISTRICT</b>	7.00
<b>BUJELL, MARY DOLORES</b>		SOLD TO ABC UNIFIED SCHOOL DISTRICT	-7.00
SUCCESSOR TO CULBERTSON, KATHERINE M	1.00	TOTAL	0.00
TOTAL	<b>1.00</b>	CARMENITA VILLAGE	
<b>BULK, ADRIAN AND ALICE</b>	16.00	SUCCESSOR TO VAN DER HAM, GEORGE AND ALICE	8.00
SOLD TO CERRITOS JUNIOR COLLEGE DISTRICT	-16.00	DEDICATED TO CERRITOS, CITY OF	-8.00
TOTAL	0.00	TOTAL	0.00
<b>BUMA, DUKE AND MARTHA</b>	6.00	<b>CARSON ESTATE CO</b>	111.00
SOLD TO ARDEN-MAYFAIR, INC	-6.00	SOLD TO DOMINGUEZ WATER CORP	-111.00
TOTAL	0.00	TOTAL	0.00
<b>BURNS, G CRESWELL AND HELEN RISLOW</b>		<b>CARVER, PAUL</b>	0.00
SUCCESSOR TO BURNHAM HOSPITAL FOUNDATION		CASA DE LA CUESTA	
SUCCESSOR TO VISTA HILL PSYCHIATRIC FOUNDATION	31.00	SUCCESSOR IN PART TO VAN RUITEN, PETE AND MARY	8.00
SOLD TO DOWNEY, CITY OF	-31.00	DEDICATED TO CERRITOS, CITY OF	-8.00
TOTAL	0.00	TOTAL	0.00
<b>BURSON, MILES A AND ROSE</b>	6.00	CASA DEL AMO	
SOLD TO WARMINGTON, E G, ET AL	-6.00	SUCCESSOR TO LANGSTON, CALVIN E AND EDITH	1.00
TOTAL	0.00	DEDICATED TO CERRITOS, CITY OF	-1.00
<b>BUTLER HOUSING CORP</b>		TOTAL	0.00
SUCCESSOR TO CONTINENTAL TITLE CO	10.00	CASA GRANDE	
SOLD TO BLOOMFIELD CO	-10.00	SUCCESSOR TO STELLINGWERF, HENRY AND JEANETTE	11.00
TOTAL	0.00	SUCCESSOR TO WARMINGTON, E G, ET AL	6.00
<b>BUTLER, THADDEUS L AND BARBARA A</b>	10.00	SUCCESSOR IN PART TO WARMINGTON CONSTRUCTION CO	10.00
SUCCESSOR TO ASHLAND CHEMICAL CO	10.00	DEDICATED TO CERRITOS, CITY OF	-27.00
SOLD TO COUNTY WATER CO	-10.00	TOTAL	0.00
TOTAL	0.00	<b>CATALIN CORP OF AMERICA</b>	10.00
<b>CABOT, CABOT AND FORBES</b>		SOLD TO ASHLAND CHEMICAL CO	-10.00
SUCCESSOR IN PART TO EHRMAN, FLORENCE		TOTAL	0.00
HELLMAN, ETC	305.00	CBP RESOURCES, INC	
SOLD TO COMPTON, CITY OF	-305.00	SUCCESSOR TO PETERSON MANUFACTURING CO, INC	58.00
TOTAL	0.00	SOLD TO DARLING-DELAWARE CO, INC	-58.00
<b>CALAVAR CORP</b>		TOTAL	0.00
(SEE LISTING UNDER H R M LAND CO)		<b>CENTER CITY WATER CO</b>	69.00
<b>CALIFORNIA-AMERICAN WATER CO</b>		SOLD TO COUNTY WATER CO	-69.00
(FORMERLY KNOWN AS CALIFORNIA WATER AND TELEPHONE CO)		TOTAL	0.00
TRANSFERRED FROM CALIFORNIA WATER AND TELEPHONE CO	2067.00		
TOTAL	<b>2067.00</b>		
<b>CALIFORNIA COTTON OIL CORP</b>	81.00		
SOLD TO BELLFLOWER HOME GARDEN WATER CO	-73.00		
SOLD TO P B S CORP	-8.00		
TOTAL	0.00		
<b>CALIFORNIA DOMESTIC WATER COMPANY</b>			

<b>CENTRAL BASIN MUNICIPAL WATER DISTRICT</b>					
SUCCESSOR IN PART TO SAN GABRIEL VALLEY WATER CIOMPANY	50.65			DEDICATED FROM SAFEWAY STORES, INC	14.00
TOTAL		<b>50.65</b>		DEDICATED FROM S D C, INC	10.00
<b>CENTRAL MANUFACTURING DISTRICT, INC</b>		660.00		DEDICATED FROM SHATTUCK, J R AND DEBRA	10.00
(LOUIS GUGLIELMANA AND RICHARD WIGBOLY, TENANTS)				DEDICATED FROM SIEVERS, ROBERT L AND BETTY	1.00
(NOW KNOWN AS SANTA FE LAND IMPROVEMENT CO)				DEDICATED FROM SNOW, JAMES M AND ESSIE M	24.00
TRANSFERRED TO SANTA FE LAND IMPROVEMENT CO	-660.00			DEDICATED FROM SOMERSET LAND CO	20.00
TOTAL			0.00	DEDICATED FROM STAR DUST LANDS INC	68.00
<b>CENTURY CENTER MUTUAL WATER ASSOC</b>		254.00		DEDICATED FROM STATE-WIDE DEVELOPERS	14.00
SUCCESSOR TO SPECIALTY SHOPPING CENTERS INC	43.00			DEDICATED FROM STEPHEN-BLACK CO	7.00
SUCCESSOR IN PART TO KNEVELBAARD, JAKE AND ANNA	10.00			DEDICATED FROM STERK, HENRY AND BETTY S	91.00
SOLD TO PARAMOUNT, CITY OF	-307.00			DEDICATED FROM STERLING DEVELOPMENT CO	8.00
TOTAL			0.00	DEDICATED FROM SUMA HOMES, INC AND NOVA HOMES, INC	17.00
<b>CENTURY CITY MUTUAL WATER CO, LTD</b>		50.00		DEDICATED FROM TANCREDI, ROSE V	54.00
SOLD TO PARAMOUNT, CITY OF	-50.00			DEDICATED FROM TIARA ESTATES, INC	11.00
TOTAL			0.00	DEDICATED FROM TROY HOMES, INC	45.00
<b>CERRITOS BUSINESS CENTER</b>				DEDICATED FROM VAN LEEUWEN, HENRY AND CAROLINE P; GERRIT VAN LEEUWEN OF 5948 LORELEI ST, BELLFLOWER, AND ELLEN VAN LEEUWEN	1.00
SUCCESSOR TO FARMERS AND MERCHANTS BANK OF LONG BEACH	3.00			DEDICATED FROM VANDER VEGT, GEORGE AND HOUJKE	10.00
DEDICATED TO CERRITOS, CITY OF	-3.00			DEDICATED FROM VANDERHAM, HUIBERT AND HENRIETTA	26.00
TOTAL			0.00	DEDICATED FROM VEENENDAAL, EVERT AND GERTRUDE	18.00
<b>CERRITOS, CITY OF</b>				DEDICATED FROM VEENENDAAL, JOE H AND MARGIE	27.00
(FORMERLY KNOWN AS DAIRY VALLEY, CITY OF)				DEDICATED FROM VELASCO, SALVADOR	13.00
DEDICATED FROM A E REALTY PARTNERS	7.00			DEDICATED FROM VERTEX DEVELOPMENT CORP	16.00
DEDICATED FROM ALGER, TOM AND HILDA	7.00			DEDICATED FROM WALNUT CREEK CANNING CO	1.00
DEDICATED FROM BADER, ADOLPH AND GESINE	11.00			DEDICATED FROM WARMINGTON DEVELOPMENT INC	8.00
DEDICATED FROM BANK OF AMERICA NATIONAL TRUST AND SAVINGS ASSOC, AS TRUSTEE	23.00			DEDICATED FROM WATT, R A CO	153.00
DEDICATED FROM BARBARIA, EMMA, AS TO UNDIVIDED ONE-HALF INTEREST; JOHN BARBARIA, JR AND LORRAINE BARBARIA AS TO UNDIVIDED ONE-FOURTH INTEREST; AND FRANK BARBARIA AS TO UNDIVIDED ONE-FOURTH INTEREST	22.00			DEDICATED FROM WEST PAC, LTD	13.00
DEDICATED FROM BAUER DEVELOPMENT CO	21.00			DEDICATED FROM WESTPORT-CERRITOS CO	10.00
DEDICATED FROM BECHARD MUTUAL WATER CORP	4.00			DEDICATED FROM WINTERS, HELENE K	1.00
DEDICATED FROM BECK TRACT WATER CO, INC	23.00			DEDICATED FROM WOODBINE CORP	2.00
DEDICATED FROM BELINDA WESTERN CO	37.00			DEDICATED FROM YOUNG, MAXINE	3.00
DEDICATED FROM BENFID REALTY CO	31.00			DEDICATED FROM ZEILSTRA, ARNOLD AND NELLIE	5.00
DEDICATED FROM BLOOMFIELD CO	10.00			DEDICATED IN PART FROM BETTENCOURT, JACK R AND BELLA	15.00
DEDICATED FROM BOAND, HARRY JR, ET AL	10.00			DEDICATED IN PART FROM BOERSMA, SAM AND BERDINA	28.00
DEDICATED FROM BOER, GERARD AND ROSALYN	4.00			DEDICATED IN PART FROM BRENTWOOD MORNING CO	6.00
DEDICATED FROM BOERSMA, GEORGE AND NORMA	6.00			DEDICATED IN PART FROM CERRITOS-PACIFIC DEVELOPMENT CO	3.00
DEDICATED FROM CARDOZO HOMES, INC	27.00			DEDICATED IN PART FROM CERRITOS-PACIFIC DEVELOPMENT CO	1.00
DEDICATED FROM CARMENITA VILLAGE	8.00			DEDICATED IN PART FROM CLASSIC DEVELOPMENT CO	17.00
DEDICATED FROM CASA DE LA CUESTA	8.00			DEDICATED IN PART FROM COLLINSWORTH, J E	9.00
DEDICATED FROM CASA DEL AMO	1.00			DEDICATED IN PART FROM CORP OF THE PRESIDING BISHOP OF THE CHURCH OF JESUS CHRIST OF LATTER DAY SAINTS	31.00
DEDICATED FROM CASA GRANDE	27.00			DEDICATED IN PART FROM DE VOSS, ANDREW AND ALICE	7.00
DEDICATED FROM CERRITOS BUSINESS CENTER	3.00			DEDICATED IN PART FROM DUNN, L AND M	4.00
DEDICATED FROM CERRITOS DISTRIBUTION ASSOCIATES II	22.00			DEDICATED IN PART FROM GONSALVES, ELVIRA	15.00
DEDICATED FROM CERRITOS INDUSTRIAL PARK	5.00			DEDICATED IN PART FROM GRANT, ROBERT H DEVELOPER, INC	10.00
DEDICATED FROM CERRITOS JOINT VENTURE NO 2	4.00			DEDICATED IN PART FROM HAAKMA, ED AND SJANA	11.00
DEDICATED FROM CERRITOS V	5.00			DEDICATED IN PART FROM KIMM, JACOB R AND BONNIE	29.00
DEDICATED FROM CERRITOS VENTURE	38.00			DEDICATED IN PART FROM KAISER AETNA	84.00
DEDICATED FROM CERRITOS VILLAGE	18.00			DEDICATED IN PART FROM LONG BEACH CONSTRUCTION CO	17.00
DEDICATED FROM CHRISTOFFELS, JOHN AND EFFIE	11.00			DEDICATED IN PART FROM MUSSACHIA, CARL A, FRANCIS J MUSSACHIA, ANTHONY G MUSSACHIA JR, ANNA MARIE CAOLE AS TO UNDIVIDED ONE-FOURTH INTEREST	2.00
DEDICATED FROM CLARK & WHEELER ENGINEERING, INC	5.00			DEDICATED IN PART FROM PINHEIRO, A C AND MARY M	4.00
DEDICATED FROM DE GROOT, ERNEST AND DOROTHY	65.00			DEDICATED IN PART FROM SOUZA, MANUEL M SR, MANUEL M JR, FRANK M SOUZA AND LOUIE J SOUZA	10.00
DEDICATED FROM DE JONG, JAKE AND LENA	17.00			DEDICATED IN PART FROM TEIXEIRA, CARL	2.00
DEDICATED FROM DERBY CORP, ET AL	23.00			DEDICATED IN PART FROM WARMINGTON CONSTRUCTION CO	6.00
DEDICATED FROM DE VRIES, GERRIT AND CLAZIENA	14.00			SUCCESSOR TO AGUIAR DAIRY, INC	26.00
DEDICATED FROM DYKSTRA, JOHN AND WILMA	42.00			SUCCESSOR TO BFS MUTUAL WATER CO	146.00
DEDICATED FROM EMBLEM DEVELOPMENT CORP	3.00			SUCCESSOR TO BOUMA, FRANK AND KOLSTAD, MYRON D	3.00
DEDICATED FROM FIKSE, HENRY AND JENNIE	4.00			SUCCESSOR TO CALVARY CHRISTIAN REFORMED CHURCH OF CHINA	227.00
DEDICATED FROM GENERAL TELEPHONE CO OF CALIF	2.00			SUCCESSOR TO CORDA, JOSEPH, JOSEPH CERVANTES, AND LARRY WINDLE	16.00
DEDICATED FROM GEORGIA LAND CO	30.00			SUCCESSOR TO DE VOSS, ALICE	9.00
DEDICATED FROM GORDON, NORMAN W, ET AL	8.00			SUCCESSOR TO DUNCAN, JOE F & GRACE V AND ELMER J & LELIA M DAVIS	12.00
DEDICATED FROM HATANAKA, KAMEKO	7.00			SUCCESSOR TO ESCOBAR, ANTHONY F AND EVA, M	11.00
DEDICATED FROM HOMEN, MANUEL L	14.00			SUCCESSOR TO FEDERATED DEPARTMENT STORES, INC	2.00
DEDICATED FROM HOP, ANDREW JR, AND MURIEL	26.00			SUCCESSOR TO GIBBONS, ROBERT L	5.00
DEDICATED FROM JONGSMA, HAROLD AND MARY N	52.00			SUCCESSOR TO GUERRERO, FLORENCE	2.00
DEDICATED FROM LANDMARK ESTATES, INC	17.00			SUCCESSOR TO HAMRA, ROBERT J AND RAMZA	7.00
DEDICATED FROM LARWIN SOUTHERN CALIFORNIA, INC	25.00			SUCCESSOR TO HATANAKA, KAZUO	8.00
DEDICATED FROM LEAL, FRANK C AND LOIS L	12.00			SUCCESSOR TO HILARIDES, BOB AND MAAIKE	41.00
DEDICATED FROM LINWOOD HOMES, INC	30.00			SUCCESSOR TO HIX, WILLIS G	1.00
DEDICATED FROM LOS ANGELES COUNTY SANITATION DISTRICT NO 2	21.00			SUCCESSOR TO HUNTINGTON PACIFIC CORP	10.00
DEDICATED FROM LUSCHER, JOHN AND FREIDA	10.00			SUCCESSOR TO JAR/CERRITOS CORPORATE CENTER	4.00
DEDICATED FROM LUXURY HOMES, INC	10.00			SUCCESSOR TO JAY, HAROLD J AND SHERRY A, TRUSTEES OF THE JAY LIVING TRUST	11.50
DEDICATED FROM MAIDEN-FAIR CO	10.00			SUCCESSOR TO JONES, U STEWART AND DOROTHY E	1.00
DEDICATED FROM MARLOWE, WALTER AND EDNA	1.00			SUCCESSOR TO KOTAKE, WILLIAM	48.03
DEDICATED FROM MOUNTAIN VIEW DAIRIES, INC VIA BECHLER CORP AND PACIFIC COAST PROP	54.00			SUCCESSOR TO L G G FAMILY TRUST	6.00
DEDICATED FROM NAVA CONSTRUCTION CO	16.00				
DEDICATED FROM NEWPORT SHORES BUILDERS	22.00				
DEDICATED FROM P B S CORP	8.00				
DEDICATED FROM PIRES, TONY C AND LAURA C	25.00				
DEDICATED FROM PRESLEY DEVELOPMENT CO	118.00				
DEDICATED FROM R & C DEVELOPERS	17.00				
DEDICATED FROM RANGERS DIE CASTING CO	9.00				
DEDICATED FROM RUGGIERI, FRANK & VADA AND DAVID & FAY SELDEEN (RAY MITCHELL, TENANT)	18.00				

SUCCESSOR TO LUTHERAN CHURCH	15.00	(SEE LISTING UNDER CORDA, JOSEPH, JOSEPH CERVANTES, AND LARRY WINDLE)	
SUCCESSOR TO MICHAEL,C INC	20.00		
SUCCESSOR TO MIERSMA, HENRY AND SUSAN M	6.00	<b>CHALLENGE CREAM AND BUTTER ASSOC</b>	117.00
SUCCESSOR TO MILESKI, DAVE	2.00	SOLD TO LAKEWOOD, CITY OF	-117.00
SUCCESSOR TO ORCHARD PARK WATER CLUB, INC	40.00	TOTAL	0.00
SUCCESSOR TO PRUDENTIAL INSURANCE CO OF AMERICA, THE	76.00	<b>CHANG, I-HSIN AND ASSOCIATES</b>	
SUCCESSOR TO RYAN, THOMAS S AND DOROTHY J	15.00	SUCCESSOR IN PART TO GANDOLFO, NICK, ESTATE OF	1.00
SUCCESSOR TO SAN ANTONIO DAIRY FEEDS CO	4.00	TOTAL	1.00
SUCCESSOR TO SAVAGE, WILLIAM	3.00	<b>CHANSALL MUTUAL WATER CO</b>	81.00
SUCCESSOR TO SHAFFER, CHRIS AND CELIA I	6.00	SOLD TO MAYWOOD MUTUAL WATER CO NO 2	-81.00
SUCCESSOR TO SHENG, PING LING	1.00	TOTAL	0.00
SUCCESSOR TO SHIOZAKI, YAHIKO & KIYOKO AND KEN & GRACE SHIOZAKI	5.00	<b>CHAPIN, MAYNARD W, EXECUTOR OF THE ESTATE OF HUGH L CHAPIN, DECEASED</b>	29.00
SUCCESSOR TO STANDARD BRANDS PAINT CO, INC	1.00	SOLD TO MONTEBELLO, CITY OF	-29.00
SUCCESSOR TO STOCKMAL, JOHN F	3.00	TOTAL	0.00
SUCCESSOR TO ULLRICH PROPERTIES	2.00	CHASE MANHATTAN BANK	
SUCCESSOR TO VAN DIEST, MARGARET	22.00	SUCCESSOR IN PART TO ATLANTIC RICHFIELD CO	1.00
SUCCESSOR TO VANDER SYS, MATT AND JOHANNA	10.00	SOLD TO SANTA FE SPRINGS, CITY OF	-1.00
SUCCESSOR TO VERHOEVEN, JOHN C AND SADIE	20.00	TOTAL	0.00
SUCCESSOR IN PART TO ARTESIA CEMETERY DISTRICT	12.00	<b>CHERRYVALE WATER USERS' ASSOC</b>	11.00
SUCCESSOR IN PART TO DE VOSS, ANDREW AND ALICE	13.00	SOLD TO LONG BEACH, CITY OF	-11.00
SUCCESSOR IN PART TO GANDOLFO, NICK, ESTATE OF	3.00	TOTAL	0.00
SUCCESSOR IN PART TO KIMM, JACOB R AND BONNIE	10.00	<b>CHEVRON U S A</b>	
SUCCESSOR IN PART TO KNEVELBAARD, JAKE AND ANNA	30.00	(NAME CHANGED FROM STANDARD OIL CO OF CALIFORNIA)	
SUCCESSOR IN PART TO LA HACIENDA WATER CO	18.00	TRANSFERRED FROM STANDARD OIL CO OF CALIFORNIA	94.00
SUCCESSOR IN PART TO MAYWOOD MUTUAL WATER CO NO 3	200.00	TOTAL	94.00
SUCCESSOR IN PART TO PACIFIC COAST PACKAGING CORP	417.00	CHIANG, JIH-SHEN AND YU-HWA	
SUCCESSOR IN PART TO SOUTHERN PACIFIC INDUSTRIAL DEV CO	20.00	SUCCESSOR TO LU, DON C S AND SHEILA C (HUSBAND AND WIFE AS JOINT TENANTS) AND JIH-SHEN AND YU-HWA	
SUCCESSOR IN PART TO SWIFT AND CO	896.00	CHIANG (HUSBAND AND WIFE AS JOINT TENANTS)	1.00
SUCCESSOR IN PART TO ZIVELONGHI, GEORGE AND ANTONIO	45.00	SOLD TO WESTERN WATER CO	-1.00
SUCCESSOR IN PART TO ZYLSTRA, JOHN AND LEONARD J	10.00	TOTAL	0.00
SUCCESSOR TO BANK OF THE WEST	18.50	<b>CHIKAMI, SHIGERU AND JACK, DBA CHIKAMI BROS FARMING</b>	8.00
<b>TOTAL</b>	<b>4680.03</b>	(SEE ALSO LISTING UNDER SOUTHERN CALIFORNIA EDISON CO)	
<b>CERRITOS COMMUNITY COLLEGE DISTRICT</b>		SOLD TO O N K FARMS	-8.00
(FORMERLY KNOWN AS CERRITOS JUNIOR COLLEGE DIST)		TOTAL	0.00
TRANSFERRED FROM CERRITOS JUNIOR COLLEGE DIST	95.00	<b>CHRISTOFFELS, JOHN AND EFFIE</b>	11.00
SUCCESSOR TO BULK, ADRIAN AND ALICE	16.00	DEDICATED TO CERRITOS, CITY OF	-11.00
SUCCESSOR TO SANTANA, JOE AND PALMIRA	8.00	TOTAL	0.00
SUCCESSOR TO VANDER KOOI, CHARLIE AND LENA MAE	10.00	<b>CITRUS GROVE HEIGHTS WATER CO</b>	222.00
SUCCESSOR TO VELDHIJZEN, ALBERT AND HELEN	18.00	SOLD TO SOMERSET MUTUAL WATER CO	-222.00
<b>TOTAL</b>	<b>147.00</b>	TOTAL	0.00
<b>CERRITOS DISTRIBUTION ASSOCIATES II</b>		<b>CITY FARMS MUTUAL WATER CO NO 1</b>	30.00
SUCCESSOR TO JORRITSMA, DAVE AND ELIZABETH	22.00	SOLD TO COUNTY WATER CO	-30.00
DEDICATED TO CERRITOS, CITY OF	-22.00	TOTAL	0.00
TOTAL	0.00	<b>CITY FARMS MUTUAL WATER CO NO 2</b>	12.00
<b>CERRITOS FERTILIZER CO</b>	0.00	SOLD TO MIDWAY GARDEN MUTUAL WATER ASSOC	-12.00
(FORMERLY KNOWN AS DELAURA, EVERETT AND DOLORES)		TOTAL	0.00
TRANSFERRED FROM DELAURA, EVERETT AND DOLORES	0.00	<b>CITY OF ARTESIA</b>	
TOTAL	0.00	(SEE LISTING UNDER ARTESIA, CITY OF)	
<b>CERRITOS INDUSTRIAL PARK</b>		<b>CITY OF BELLFLOWER</b>	
SUCCESSOR TO BENDETTI, DONALD L, ET AL	5.00	(SEE LISTING UNDER BELLFLOWER, CITY OF)	
DEDICATED TO CERRITOS, CITY OF	-5.00	<b>CITY OF COMPTON</b>	
TOTAL	0.00	(SEE LISTING UNDER COMPTON, CITY OF)	
<b>CERRITOS JOINT VENTURE NO 2</b>		<b>CITY OF DOWNEY</b>	
SUCCESSOR TO FULTHEIM, PAUL AND HELGA	4.00	(SEE LISTING UNDER DOWNEY, CITY OF)	
DEDICATED TO CERRITOS, CITY OF	-4.00	<b>CITY OF HUNTINGTON PARK</b>	
TOTAL	0.00	(SEE LISTING UNDER HUNTINGTON PARK, CITY OF)	
<b>CERRITOS JUNIOR COLLEGE DISTRICT</b>	95.00	<b>CITY OF INGLEWOOD</b>	
(NOW KNOWN AS CERRITOS COMMUNITY COLLEGE DIST)		(SEE LISTING UNDER INGLEWOOD, CITY OF)	
TRANSFERRED TO CERRITOS COMMUNITY COLLEGE DIST)	-95.00	<b>CITY OF LAKEWOOD</b>	
TOTAL	0.00	(SEE LISTING UNDER LAKEWOOD, CITY OF)	
<b>CERRITOS-PACIFIC DEVELOPMENT CO</b>		<b>CITY OF LONG BEACH</b>	
SUCCESSOR TO RANDALL, B WILLIAM AND YVONNE E	8.00	(SEE LISTING UNDER LONG BEACH, CITY OF)	
SUCCESSOR TO TASHIMA, ROY AND SHIGEO	1.00	<b>CITY OF LOS ANGELES</b>	
APPORTIONED TO CLARK & WHEELER ENGINEERING, INC	-5.00	(SEE LISTING UNDER LOS ANGELES, CITY OF)	
DEDICATED IN PART TO CERRITOS, CITY OF	-3.00	<b>CITY OF LYNWOOD</b>	
DEDICATED IN PART TO CERRITOS, CITY OF	-1.00	(SEE LISTING UNDER LYNWOOD, CITY OF)	
TOTAL	0.00	<b>CITY OF MONTEBELLO</b>	
<b>CERRITOS PARK MUTUAL WATER CO</b>	62.00	(SEE LISTING UNDER MONTEBELLO, CITY OF)	
SOLD TO PARK WATER CO	-62.00	<b>CITY OF NORWALK</b>	
TOTAL	0.00	(SEE LISTING UNDER NORWALK, CITY OF)	
<b>CERRITOS V</b>		<b>CITY OF SANTA FE SPRINGS</b>	
SUCCESSOR TO DYKSTRA, JAMES AND DORA	5.00	(SEE LISTING UNDER SANTA FE SPRINGS, CITY OF)	
DEDICATED TO CERRITOS, CITY OF	-5.00	<b>CITY OF SIGNAL HILL</b>	
TOTAL	0.00	(SEE LISTING UNDER SIGNAL HILL, CITY OF)	
<b>CERRITOS VENTURE</b>		<b>CITY OF SOUTH GATE</b>	
SUCCESSOR TO VAN DAM, GERTRUDE	38.00	(SEE LISTING UNDER SOUTH GATE, CITY OF)	
DEDICATED TO CERRITOS, CITY OF	-38.00	<b>CITY OF VERNON</b>	
TOTAL	0.00	(SEE LISTING UNDER VERNON, CITY OF)	
<b>CERRITOS VILLAGE</b>		<b>CITY OF WHITTIER</b>	
SUCCESSOR TO VANDER FEER, PETER AND RIEKA	18.00	(SEE LISTING UNDER WHITTIER, CITY OF)	
DEDICATED TO CERRITOS, CITY OF	-18.00	<b>CLANTON, ALLAN AND INA</b>	64.00
TOTAL	0.00	(NOW KNOWN AS CLANTON, INA R, ESTATE OF)	
<b>CERRO METAL PRODUCTS</b>		TRANSFERRED TO CLANTON, INA R, ESTATE OF	-64.00
SUCCESSOR IN PART TO ATLANTIC RICHFIELD CO	1.00	TOTAL	0.00
SOLD TO CMPC TRANSITION CORPORATION	-1.00	CLANTON, INA R, ESTATE OF	
TOTAL	0.00	(FORMERLY KNOWN AS CLANTON, ALLAN AND INA)	
<b>CERVANTES, JOSEPH</b>		TRANSFERRED FROM CLANTON, ALLAN AND INA	64.00
		APPORTIONED TO DEANS, B ROZALPHA	-32.00
		APPORTIONED TO FLETCHER, LYNN W AND ALBERTA C	-32.00
		TOTAL	0.00

<b>CLARETIAN JR SEMINARY</b>		DISTRICT	38.00
(SEE LISTING UNDER DOMINGUEZ SEMINARY)		<b>TOTAL</b>	<b>38.00</b>
CLARK AND WHEELER ENGINEERING, INC		CONAGRA TRADE GROUP	
APPORTIONED FROM CERRITOS-PACIFIC		SUCCESSOR TO GREAT WESTERN MALTING COMPANY	358.00
DEVELOPMENT CO	5.00	SOLD TO AQUA CAPITAL MANAGEMENT LP	-358.00
DEDICATED TO CERRITOS, CITY OF	-5.00	TOTAL	0.00
<b>TOTAL</b>	<b>0.00</b>	<b>CONSERVATIVE WATER CO</b>	<b>3306.00</b>
<b>CLARK, RUSSELL B</b>		SOLD TO LONG BEACH, CITY OF	-3306.00
(SEE LISTING UNDER RESEARCH BUILDING CORP)		TOTAL	0.00
SUCCESSOR TO RESEARCH BUILDING CORP	9.00	<b>CONTAINER CORP OF AMERICA</b>	<b>1058.00</b>
SUCCESSOR TO RYPKEMA, SAM AND TENA	6.00	(NAME CHANGED TO JEFFERSON SMURFIT CORP (U S))	
SOLD IN PART TO SANTA FE SPRINGS, CITY OF	-9.00	TRANSFERRED TO JEFFERSON SMURFIT CORP (U S)	-1058.00
SOLD IN PART TO WEISS, MORRIS	-6.00	TOTAL	0.00
<b>TOTAL</b>	<b>0.00</b>	<b>CONTEAS, NICHOLAS C AND P BASIL LAMBROS</b>	<b>1.00</b>
CLASSIC DEVELOPMENT CO		(VEHICLE MAINTENANCE AND PAINTING CORP, TENANT)	
SUCCESSOR TO COITO, JOHN H AND GUILHERMINA	14.00	SOLD TO SANTA FE SPRINGS, CITY OF	-1.00
SUCCESSOR TO GORDEN, ERIC AND HILDE	2.00	TOTAL	0.00
SUCCESSOR TO HIGHSTREET, ALFRED V AND EVADA V	8.00	<b>CONTINENTAL CAN CO, INC</b>	<b>757.00</b>
SUCCESSOR IN PART TO VIERRA, JOSEPH C & CAROLINE	1.00	SOLD TO FEDERAL PAPER BOARD CO, INC	-757.00
DEDICATED IN PART TO CERRITOS, CITY OF	-17.00	TOTAL	0.00
SOLD TO ROCKVIEW DAIRIES, INC	-8.00	CONTINENTAL CANINES, INC	
<b>TOTAL</b>	<b>0.00</b>	CHANGED FROM DANIELS, G A (12-18-70) WITH ZERO	
<b>CLOO, JACOB AND GRACE</b>	<b>13.00</b>	WATER RIGHT	0.00
SOLD TO FIRST BAPTIST CHURCH OF CERRITOS	-13.00	TOTAL	0.00
<b>TOTAL</b>	<b>0.00</b>	CONTINENTAL TITLE CO	
<b>CLOUGHERTY PACKING CO</b>	<b>64.00</b>	(HARRY MARGOLIS-TRUSTEE)	
SOLD TO MAYWOOD MUTUAL WATER CO NO 3	-64.00	SUCCESSOR TO ADAMS, CHARLES E AND RHODA E	10.00
<b>TOTAL</b>	<b>0.00</b>	SOLD TO BUTLER HOUSING CORP	-10.00
CMPC TRANSITION CORPORATION		TOTAL	0.00
(NOW KNOWN AS CMPC TRANSITION LLC)		<b>CONTRACTORS ASPHALT PRODUCTS CO, INC</b>	<b>13.00</b>
SUCCESSOR TO CERRO METAL PRODUCTS	1.00	SOLD TO SULLY-MILLER CONTRACTING CO	-13.00
SOLD TO ROWLAND WATER DISTRICT (10-26-2010)	-1.00	TOTAL	0.00
<b>TOTAL</b>	<b>0.00</b>	<b>CONTRERAS, R M</b>	<b>6.00</b>
<b>COAST PACKING CO</b>	<b>341.00</b>	CONDEMNED AND TRANSFERRED TO A B C UNIFIED	
SUCCESSOR TO CORP OF PRES BISHOP OF L D S	10.00	SCHOOL DISTRICT	-6.00
SUCCESSOR TO CURRY, EVERETT AND MARGUERITE	2.00	TOTAL	0.00
SUCCESSOR TO DAUGHERTY, JULES AND HATTIE	1.00	COOPER, PHIL	
SUCCESSOR TO DOWNEY LAND CO	81.00	(SEE LISTING UNDER ASMUS, CONRAD AND PHIL COOPER)	
SUCCESSOR TO MURPHY, ELMO D AND EVELENE B	24.00	<b>COPP EQUIPMENT CO, INC AND HUMPHRIES INVESTMENT, INC</b>	<b>6.00</b>
SUCCESSOR TO PIMENTAL, LUCILLE C	13.00	SOLD TO SANTA FE SPRINGS, CITY OF	-6.00
SUCCESSOR TO SUNNYSIDE MAUSOLEUM CO	48.00	TOTAL	0.00
SUCCESSOR TO VANDERHAM, JOE AND CORNELIA	10.00	CORDA, JOSEPH, JOSEPH CERVANTES AND LARRY WINDLE	
<b>TOTAL</b>	<b>530.00</b>	SUCCESSOR TO THOMPSON, DWIGHT AND BEVERLY	16.00
<b>COAST WATER CO</b>	<b>470.00</b>	SOLD TO CERRITOS, CITY OF	-16.00
SOLD TO SIGNAL HILL, CITY OF	-470.00	TOTAL	0.00
<b>TOTAL</b>	<b>0.00</b>	CORDEIRO, MARY	
<b>COELHO, JOE A, JR AND ISABEL</b>	<b>4.00</b>	TRANSFERRED IN PART FROM CORDEIRO, MARY AND SANWA	
SOLD TO LARWIN SOUTHERN CALIFORNIA, INC	-4.00	BANK CALIFORNIA, FORMERLY LLOYDS BANK CALIFORNIA,	
<b>TOTAL</b>	<b>0.00</b>	FORMERLY FIRST WESTERN BANK AND TRUST CO, AS	
<b>COITO, J H, JR</b>	<b>0.00</b>	TRUSTEE PURSUANT TO LAST WILL AND TESTAMENT	
<b>COITO, JOHN H AND GUILHERMINA</b>	<b>14.00</b>	TESTAMENT OF TONY CORDEIRO, DECEASED	18.50
(ZYLSTRA BROS, A PARTNERSHIP CONSISTING OF		SOLD TO DOWNEY, CITY OF	-18.50
LAMMERT AND WILLIAM ZYLSTRA, TENANT)		TOTAL	0.00
SOLD TO CLASSIC DEVELOPMENT CO	-14.00	<b>CORDEIRO, MARY AND FIRST WESTERN BANK AND TRUST</b>	<b>37.00</b>
<b>TOTAL</b>	<b>0.00</b>	CO, AS TRUSTEE PURSUANT TO LAST WILL AND	
<b>COLLINSWORTH, J E</b>	<b>12.00</b>	TESTAMENT OF TONY CORDEIRO, DECEASED	
DEDICATED IN PART TO CERRITOS, CITY OF VIA CLASSIC		(NOW KNOWN AS CORDEIRO, MARY AND LLOYDS BANK	
DEVELOPMENT CO	-9.00	CALIFORNIA, FORMERLY FIRST WESTERN BANK AND	
SOLD IN PART TO SANTA FE SPRINGS, CITY OF	-3.00	TRUST CO, AS TRUSTEE PURSUANT TO LAST WILL	
<b>TOTAL</b>	<b>0.00</b>	AND TESTAMENT OF TONY CORDEIRO, DECEASED)	
COLWELL CO		TRANSFERRED TO CORDEIRO, MARY AND LLOYDS BANK	
SUCCESSOR TO PECOS PARK	17.00	CALIFORNIA, ETC.	-37.00
SOLD TO R & C DEVELOPERS	-17.00	TOTAL	0.00
<b>TOTAL</b>	<b>0.00</b>	CORDEIRO, MARY AND LLOYDS BANK CALIFORNIA, FORMERLY	
<b>COMMERCE, CITY OF</b>		FIRST WESTERN BANK AND TRUST CO, AS TRUSTEE	
SUCCESSOR IN PART TO PARK WATER CO	2400.00	PURSUANT TO LAST WILL AND TESTAMENT OF TONY	
SUCCESSOR TO COMMERCE HOTEL, LTD	15.00	CORDEIRO, DECEASED)	
SUCCESSOR TO LAGUNA-MAYWOOD MUTUAL		TRANSFERRED FROM CORDEIRO, MARY AND FIRST	
WATER CO	1283.00	WESTERN BANK CALIFORNIA, ETC.	37.00
SUCCESSOR TO MORIARTY, W PATRICK	656.00	(NOW KNOWN AS CORDEIRO, MARY AND SANWA BANK	
SUCCESSOR TO SINCLAIR PAINT CO	312.00	CALIFORNIA, FORMERLY LLOYDS BANK CALIFORNIA,	
SUCCESSOR TO TELACU INDUSTRIAL PARK INC	415.00	FORMERLY FIRST WESTERN BANK AND TRUST	
<b>TOTAL</b>	<b>5081.00</b>	CO, AS TRUSTEE PURSUANT TO LAST WILL AND	
COMMERCE HOTEL, LTD		TESTAMENT OF TONY CORDEIRO, DECEASED	
SUCCESSOR TO HYAN, SUSAN A, TRUSTEE OF THE		TRANSFERRED TO CORDEIRO, MARY AND SANWA	
JAISOHN QTIP TRUST U/D/T 4/2/83 AND		BANK CALIFORNIA, ETC.	-37.00
SUSAN A. HYAN LIVING TRUST U/D/T 4/23/83	15.00	TOTAL	0.00
SOLD TO COMMERCE, CITY OF	-15.00	CORDEIRO, MARY AND SANWA BANK CALIFORNIA,	
<b>TOTAL</b>	<b>0.00</b>	FORMERLY LLOYDS BANK CALIFORNIA, FORMERLY	
<b>COMPTON, CITY OF</b>	<b>5209.00</b>	FIRST WESTERN BANK AND TRUST CO, AS TRUSTEE	
SUCCESSOR TO CABOT, CABOT AND FORBES	305.00	PURSUANT TO LAST WILL AND TESTAMENT OF TONY	
SUCCESSOR TO HUYG, CONRAD L AND MARIA	18.00	CORDEIRO, DECEASED	
SUCCESSOR TO RICHLAND FARMS MUTUAL WATER CO	173.00	TRANSFERRED FROM CORDEIRO, MARY & LLOYDS	
SUCCESSOR IN PART TO LA HACIENDA WATER CO	18.00	BANK CALIFORNIA, ETC.	37.00
SUCCESSOR TO MIDLAND PARK WATER TRUST	57.00	TRANSFERRED IN PART TO CORDEIRO, MARY	-18.50
<b>TOTAL</b>	<b>5780.00</b>	TRANSFERRED IN PART TO SANWA BANK CALIFORNIA,	
<b>COMPTON UNION HIGH SCHOOL DISTRICT</b>	<b>38.00</b>	FORMERLY LLOYDS BANK CALIFORNIA, FORMERLY	
(NOW KNOWN AS COMPTON UNIFIED SCHOOL DISTRICT)		FIRST WESTERN BANK AND TRUST CO, AS TRUSTEE	
TRANSFERRED TO COMPTON UNIFIED SCHOOL DISTRICT	-38.00	PURSUANT TO LAST WILL AND TESTAMENT OF TONY	
<b>TOTAL</b>	<b>0.00</b>	CORDEIRO, DECEASED	-18.50
<b>COMPTON UNIFIED SCHOOL DISTRICT</b>		TOTAL	0.00
(FORMERLY COMPTON UNION HIGH SCHOOL DISTRICT)		<b>CORNING TRUST</b>	
TRANSFERRED FROM COMPTON UNION HIGH SCHOOL		SUCCESSOR IN PART TO ZANE LIVING TRUST (2/20/2013)	3.75

TOTAL	3.75	SOLD TO ZANE, STEVE	-32.00
<b>CORPORATION OF THE PRESIDING BISHOP OF THE CHURCH OF JESUS CHRIST OF LATTER DAY SAINTS</b>	31.00	TOTAL	0.00
(RAY MITCHELL, TENANT)		<b>DE BIE, HENRY JR AND JESSIE</b>	14.00
SUCCESSOR TO MIERSMA, HARRY C AND DOROTHY	10.00	SOLD TO PRESLEY DEVELOPMENT CO	-14.00
DEDICATED IN PART TO CERRITOS, CITY OF	-31.00	TOTAL	0.00
SOLD TO COAST PACKING CO	-10.00	DE CORDOVA, JUAN	
TOTAL	0.00	SUCCESSOR TO FORESTA, FRANCIS A AND VALERIE MAE	19.00
<b>COTTON, HARRY LEE AND DORIS L</b>	4.00	SUCCESSOR TO MORRIS, WILLIAM R	1.00
SOLD TO ABC UNIFIED SCHOOL DISTRICT	-4.00	SUCCESSOR TO WEBSTER, C D	1.00
TOTAL	0.00	SOLD TO LAKEWOOD, CITY OF	-21.00
<b>COUNTY OF LOS ANGELES</b>		TOTAL	0.00
(SEE LISTING UNDER LOS ANGELES, COUNTY OF)		<b>DEETH, CLIFFORD S</b>	
<b>COUNTY WATER CO</b>	224.00	<b>DE GROOT, ERNEST AND DOROTHY</b>	65.00
SUCCESSOR TO BUTLER, THADDEUS L AND BARBARA A	10.00	DEDICATED TO CERRITOS, CITY OF	-65.00
SUCCESSOR TO CENTER CITY WATER CO	69.00	TOTAL	0.00
SUCCESSOR TO CITY FARMS MUTUAL WATER CO NO 1	30.00	<b>DE GROOT, PETE</b>	12.00
SUCCESSOR TO REEVES TRACT WATER CO	2.00	SOLD TO ROCKVIEW DAIRIES, INC	-12.00
SUCCESSOR TO RODRIGUES, JOHN AND JOHN RODRIGUES, JR	1.00	TOTAL	0.00
SUCCESSOR TO SYKES REALTY CO, ET AL	29.00	<b>DE GROOT, PIER AND FAY</b>	17.00
SUCCESSOR IN PART TO DOMINGUEZ WATER CORP	114.00	SOLD TO LANDMARK ESTATES, INC	-17.00
SUCCESSOR IN PART TO PLUNKETT WATER CO (09-6-68)	20.00	TOTAL	0.00
SUCCESSOR IN PART TO PLUNKETT WATER CO (10-1-78)	2.00	<b>DE HOOG, MARTIN AND ADRIANA</b>	10.00
SOLD IN PART TO DOMINGUEZ WATER CORP	-23.00	SOLD TO PRESLEY DEVELOPMENT CO	-10.00
SOLD IN PART TO LAKEWOOD, CITY OF	-22.00	TOTAL	0.00
TRANSFERRED TO NORWALK, CITY OF VIA EMINENT DOMAIN	-456.00	<b>DE JAGER, EDWARD AND ALICE</b>	30.00
TOTAL	0.00	SOLD TO GEORGIA LAND CO	-30.00
<b>COWLITZ AMUSEMENTS, INC</b>	4.00	TOTAL	0.00
(LA MIRADA DRIVE-IN THEATRE, TENANT)		<b>DE JONG, CORNELIUS AND GRACE</b>	10.00
SOLD TO SANTA FE SPRINGS, CITY OF	-4.00	SOLD TO SOMERSET LAND CO	-10.00
TOTAL	0.00	TOTAL	0.00
<b>COY, PETE</b>	22.00	<b>DE JONG, JAKE AND LENA</b>	17.00
SOLD TO ERICKSON, JOHN A	-22.00	(FRANK A GONSALVES, TENANT AS TO 8 ACRE-FEET OF WATER RIGHT)	
TOTAL	0.00	DEDICATED TO CERRITOS, CITY OF	-17.00
CRANDELL, E E AND F J		TOTAL	0.00
SUCCESSOR TO BAILEY, K R AND VIRGINIA R (NOW KNOWN AS CRANDELL, F J)	1.00	<b>DE KRIEK, WILLIAM</b>	
TRANSFERRED TO CRANDELL, F J	-1.00	(SEE LISTING UNDER VAN DAM, GERRIT AND GRACE)	
TOTAL	0.00	<b>DEL AMO DAIRY</b>	
<b>CRANDELL, F J</b>		(SEE LISTING UNDER HAAKMA, ED AND SJANA)	
(FORMERLY KNOWN AS CRANDELL, EE AND F J)		<b>DEL AMO ESTATE CO</b>	0.00
TRANSFERRED FROM CRANDELL, EE AND F J	1.00	DELAURA, EVERETT AND DOLORES	
TOTAL	1.00	SUCCESSOR TO GARCIA, A G	0.00
<b>CREST HOLDING CORP</b>	16.00	(NOW KNOWN AS CERRITOS FERTILIZER CO)	
SOLD TO PARADISE MEMORIAL PARK	-16.00	TRANSFERRED TO CERRITOS FERTILIZER CO	-0.00
TOTAL	0.00	TOTAL	0.00
<b>CULBERTSON, KATHERINE M</b>	2.00	<b>DE MARCO, JOE AND CONCETTA</b>	1.00
SOLD TO BOWEN, EDWARD H	-1.00	SOLD TO TEXACO, INC	-1.00
SOLD TO BUELL, MARY DOLORES	-1.00	TOTAL	0.00
TOTAL	0.00	<b>DE MARTINI, LOUIS F</b>	
<b>CULP, ORLYN L AND GARNETTE</b>	17.00	(SEE LISTING UNDER SOUTHERN CALIFORNIA EDISON CO)	
SOLD TO BEVERLY PARK PLACE	-17.00	<b>DE MELLO, MARY A</b>	13.00
TOTAL	0.00	SOLD TO LARWIN CO	-13.00
<b>CURRY, EVERETT AND MARGUERITE</b>	2.00	TOTAL	0.00
SOLD TO COAST PACKING CO	-2.00	<b>DEN HOLLANDER, JOHN</b>	
TOTAL	0.00	(SEE LISTING UNDER DYKSTRA, JAMES AND DORA)	
<b>DAIRY, D V</b>		<b>DEPARTMENT OF WATER AND POWER OF THE CITY OF LOS ANGELES, BY REASON OF CHARTER PROVISIONS, HAS THE MANAGEMENT AND CONTROL OF WATER RIGHTS OWNED BY THE CITY OF LOS ANGELES</b>	
(SEE LISTING UNDER LEAL, FRANK C AND LOIS L)		(SEE LISTING UNDER LOS ANGELES, CITY OF)	
DAIRY VALLEY, CITY OF		DERBY CORP, ET AL	
(NOW KNOWN AS CERRITOS, CITY OF)		SUCCESSOR TO SHAPELL, NATHAN	23.00
DAIRY VALLEY ASSOCIATES		DEDICATED TO CERRITOS, CITY OF	-23.00
SUCCESSOR TO WILSON, MELVIN L AND MARIE	1.00	TOTAL	0.00
SOLD TO PECOS PARK	-1.00	<b>DEVER, RUTH E</b>	0.00
TOTAL	0.00	(ORANGE COUNTY NURSERY, INC, TENANT)	
<b>DAIRYMENS FERTILIZER CO-OP, INC</b>	1.00	DE VOSS, ALICE	
SOLD TO CALIFORNIA, STATE OF-(DIVISION OF HIGHWAY)	-1.00	(FORMERLY DE VOSS, ANDREW AND ALICE)	9.00
TOTAL	0.00	SOLD TO CERRITOS, CITY OF	-9.00
DANIELS, G A		TOTAL	0.00
SUCCESSOR TO BEUSING, J	1.00	<b>DE VOSS, ANDREW AND ALICE</b>	29.00
SOLD TO LAKEWOOD, CITY OF (11-7-67)	-1.00	(ARTHUR DE VOSS AND ARTHUR ATMSA, TENANTS)	
TOTAL	0.00	DEDICATED IN PART TO CERRITOS, CITY OF (1970-71)	-7.00
CHANGED (12-18-70) TO CONTINENTAL CANINES, INC WITH ZERO WATER RIGHT	-0.00	SOLD IN PART TO CERRITOS, CITY OF (1975-76)	-13.00
<b>DANIELS, NOBLE G</b>		(NOW KNOWN AS DE VOSS, ALICE)	
(SEE LISTING UNDER MARCROFT, HAROLD AND MARJORIE)		TRANSFERRED TO DE VOSS, ALICE	-9.00
DAON CORPORATION		TOTAL	0.00
SUCCESSOR TO UNIROYAL TIRE COMPANY – DIVISION OF UNIROYAL, INC	656.00	<b>DE VRIES, AGNES</b>	13.00
SOLD TO MORIARTY, W PATRICK	-656.00	(GERRIT ANKER, TENANT)	
TOTAL	0.00	SOLD TO CARDOZO HOMES, INC	-13.00
<b>DARLING-DELAWARE CO, INC</b>		TOTAL	0.00
SUCCESSOR TO CBP RESOURCES, INC	58.00	<b>DE VRIES, DICK AND THERESA</b>	8.00
SUCCESSOR IN PART TO BAKER COMMODITIES, INC	59.00	SOLD TO CARDOZO HOMES, INC	-8.00
TOTAL	117.00	TOTAL	0.00
DAUGHERTY, JULES E AND HATTIE L		<b>DE VRIES, GERRIT AND CLAZIENA</b>	14.00
SUCCESSOR TO MUELLER, JULES A AND DAVID M REED	1.00	DEDICATED TO CERRITOS, CITY OF	-14.00
SOLD TO COAST PACKING CO	-1.00	TOTAL	0.00
TOTAL	0.00	<b>DEYAGER, GERRIT AND DENA</b>	0.00
<b>DAVIS, JOHN A</b>	0.00	D-H INVESTORS	
DEANS, B ROZALPHA	0.00	SUCCESSOR IN PART TO ABEX CORP	25.88
APPORIONED FROM CLANTON, INA R, ESTATE OF	32.00	SOLD TO SOMERSET MUTUAL WATER CO	-25.88
		TOTAL	0.00

<b>DINKELSPIEL, LLOYD W JR</b>		TOTAL	0.00
(SEE LISTING UNDER EHRMAN, FLORENCE HELLMAN)		<b>DYKSTRA, JAMES AND DORA</b>	5.00
<b>DISTRICT VII, DIVISION OF HIGHWAYS OF THE STATE OF CALIFORNIA DEPARTMENT OF PUBLIC WORKS</b>		(JOHN DEN HOLLANDER, TENANT)	
(SEE LISTING UNDER CALIFORNIA, STATE OF)		SOLD TO CERRITOS V	-5.00
<b>DOLAN, JAMES E AND PATRICIA ANN AND TOMAS, P</b>		TOTAL	0.00
SUCCESSOR TO SCHOUTEN, HANS AND BARBARA	2.00	<b>DYKSTRA, JOHN AND WILMA</b>	42.00
TOTAL	<b>2.00</b>	DEDICATED TO CERRITOS, CITY OF	-42.00
<b>DOMINGUEZ ESTATE CO</b>	0.00	TOTAL	0.00
<b>DOMINGUEZ SEMINARY AND CLARETIAN JR SEMINARY</b>	89.00	<b>DYT, COR AND ANDY</b>	5.00
SOLD TO INGLEWOOD PARK CEMETERY ASSOC	-89.00	SOLD TO SOMERSET MUTUAL WATER CO	-5.00
TOTAL	0.00	TOTAL	0.00
<b>DOMINGUEZ WATER CO</b>		<b>EAGLE PICHER CO</b>	113.00
(FORMERLY KNOWN AS DOMINGUEZ WATER CORP)		SOLD TO LEWIS FOOD CO	-113.00
TRANSFERRED FROM DOMINGUEZ WATER CORP	6410.00	TOTAL	0.00
SUCCESSOR TO AMERON FABRICATION PRODUCTS	150.00	<b>EAGLETON, GAIL H</b>	54.00
SUCCESSOR TO CARSON ESTATE CO	111.00	SUCCESSOR TO ROGERS, PATRICIA L DAVIS	2.00
SUCCESSOR IN PART TO COUNTY WATER CO	23.00	(NOW KNOWN AS EAGLETON, MARGARET S)	
SOLD TO COUNTY WATER CO	-114.00	TRANSFERRED TO EAGLETON, MARGARET S	-56.00
SOLD TO LONG BEACH, CITY OF	-100.00	TOTAL	0.00
(DOMINGUEZ WATER CO MERGED WITH AND INTO CALIFORNIA WATER SERVICE CO)		<b>EAGLETON, MARGARET S</b>	
TRANSFERRED TO CALIFORNIA WATER SERVICE CO (DOMINGUEZ)	-6480.00	(FORMERLY KNOWN AS EAGLETON, GAIL H)	
TOTAL	0.00	TRANSFERRED FROM EAGLETON, GAIL H	56.00
<b>DOMINGUEZ WATER CORP</b>	6410.00	SOLD TO SANTA FE SPRINGS, CITY OF	-56.00
(NOW KNOWN AS DOMINGUEZ WATER CO)		TOTAL	0.00
TRANSFERRED TO DOMINGUEZ WATER CO)	-6410.00	<b>EASTMAN, EMILY AND EMILY ENGLER AND RUDOLPH ENGLER</b>	
TOTAL	0.00	TRANSFERRED FROM ENGLER, EMMA	8.00
<b>DOMTAR GYPSUM, INC</b>		TRANSFERRED TO ENGLER RENTALS I	-8.00
(FORMERLY KNOWN AS GENSTAR GYPSUM PRODUCTS CO)		TOTAL	0.00
TRANSFERRED FROM GENSTAR GYPSUM PRODUCTS CO	1854.00	<b>EDWARDS, ART</b>	
SOLD TO LONG BEACH, CITY OF	-1854.00	SUCCESSOR TO POWELL, C H	1.00
TOTAL	0.00	SOLD TO STANDARD BRANDS PAINT CO, INC	-1.00
<b>DOTINGA, PETER AND TENA</b>	7.00	TOTAL	0.00
(DAVE BAJEMA, TENANT)		<b>EHRMAN, FLORENCE HELLMAN; I W HELLMAN, JR;</b>	
SOLD TO LINWOOD HOMES, INC	-7.00	<b>FREDERICK J HELLMAN; MARCO F HELLMAN;</b>	
TOTAL	0.00	<b>CLARENCE E HELLER; ALFRED HELLER; ELIZABETH</b>	
<b>DOUGHERTY, ROBERT L</b>		<b>HELLER; ELINOR R HELLER AND WELLS FARGO BANK,</b>	
<b>DOWNY CEMETERY DISTRICT</b>	17.00	AS CO-EXECUTORS OF THE ESTATE OF EDWARD H	
SOLD TO DOWNEY, CITY OF	-17.00	HELLER, DECEASED; <b>LLOYD W DINKELSPIEL, JR, WILLIAM</b>	
TOTAL	0.00	<b>H GREEN AND WELLS FARGO BANK,</b> AS CO-EXECUTORS	
<b>DOWNY, CITY OF</b>	4570.00	OF THE ESTATE OF LLOYD W DINKELSPIEL, DECEASED;	
SUCCESSOR TO BURNS, G CRESWELL & HELEN RISLOW	31.00	<b>WELLS FARGO BANK,</b> AS TRUSTEE UNDER THE TRUST	
SUCCESSOR TO DOWNEY CEMETERY DISTRICT	17.00	CREATED BY THE WILL OF FLORENCE H DINKELSPIEL,	
SUCCESSOR TO DOWNEY RIO HONDA GOLF COURSE	354.00	DECEASED (UNION OIL OF CALIFORNIA, LESSEE AS TO	
SUCCESSOR TO DOWNEY VALLEY WATER CO	70.00	190 ACRE-FEET OF WATER RIGHT AND AS TO 152	
SUCCESSOR TO INGLEWOOD, CITY OF	930.00	ACRE-FEET OF ALLOWED PUMPING ALLOCATION)	444.00
SUCCESSOR TO MOOSCHEKIAN, REUBEN	12.00	SOLD IN PART TO CABOT, CABOT AND FORBES	-305.00
SUCCESSOR TO MURATA, DAISAKU, ET AL	12.00	SOLD IN PART TO UNION OIL CO OF CALIFORNIA	-139.00
SUCCESSOR TO POMERING TRACT WATER ASSOC	26.00	TOTAL	0.00
SUCCESSOR TO RANCHO SANTA GERTRUDES MUTUAL WATER CO	38.00	11409 CARSON LTD (C/O SPONGBERG, KIRKLAND AND BLACK)	
SUCCESSOR TO WESTERN WATER CO	1219.00	SUCCESSOR TO SHAYMAN, JOHN W	2.00
SUCCESSOR TO WINSLOW, SUSAN C	12.00	SOLD TO LAKEWOOD, CITY OF	-2.00
SUCCESSOR IN PART TO ABEX CORP	16.12	TOTAL	0.00
SUCCESSOR IN PART TO CORDEIRO, MARY	18.50	<b>EL RANCHO UNIFIED SCHOOL DISTRICT</b>	<b>55.00</b>
SUCCESSOR IN PART TO LAKEWOOD, CITY OF	438.00	<b>ELSON, BERTON</b>	
SUCCESSOR IN PART TO LOS ANGELES COUNTY RANCHO LOS AMIGOS	100.00	(SEE LISTING UNDER WINSLOW, D P AND DOROTHY C)	
SUCCESSOR IN PART TO PARK WATER CO	8600.00	EMBLEM DEVELOPMENT CORP	
SUCCESSOR IN PART TO ROCKVIEW DAIRIES, INC	90.00	SUCCESSOR TO FRANKS, RICHARD A AND PHYLLIS H	3.00
ASSIGNED FROM LOS ANGELES COUNTY-DOWNEY REGIONAL PUBLIC RECREATION AREA AUTHORITY	354.00	DEDICATED TO CERRITOS, CITY OF	-3.00
ASSIGNED TO DOWNEY RIO HONDO GOLF COURSE	-354.00	TOTAL	0.00
TOTAL	<b>16553.62</b>	<b>EMOTO, JOHN H</b>	
<b>DOWNY FERTILIZER CO</b>		(FORMERLY KNOWN AS EMOTO, JOHN H AND SHIZUKO)	
(SEE LISTING UNDER DOWNEY LAND CO)		TRANSFERRED FROM EMOTO, JOHN H AND SHIZUKO	2.00
<b>DOWNY LAND CO</b>	81.00	TOTAL	<b>2.00</b>
(DOWNY FERTILIZER CO, TENANT)		<b>EMOTO, JOHN H AND SHIZUKO</b>	0.00
SOLD TO COAST PACKING CO	-81.00	SUCCESSOR TO NAKAMURA, SAM AND TOKIKO	2.00
TOTAL	0.00	(NOW KNOWN AS EMOTO, JOHN H)	
<b>DOWNY RIO HONDO GOLF COURSE</b>		TRANSFERRED TO EMOTO, JOHN H	-2.00
ASSIGNED FROM DOWNEY, CITY OF	354.00	TOTAL	0.00
SOLD TO DOWNEY, CITY OF	-354.00	<b>ENFIELD, ADDIE L</b>	
TOTAL	0.00	(SEE LISTING UNDER STAMPS, JAMES L, ETC)	
<b>DOWNY VALLEY WATER CO</b>	70.00	<b>ENGLAND, JOHN W AND CONSUELLO</b>	
SOLD TO DOWNEY, CITY OF	-70.00	(SEE LISTING UNDER JENKINS REALTY MUTUAL WATER CO)	
TOTAL	0.00	ENGLER, EMILY	
<b>DROST, JIM</b>	0.00	(SEE LISTING UNDER EASTMAN, EMILY AND EMILY ENGLER AND RUDOLPH ENGLER)	
DUNCAN, JOE F & GRACE V AND ELMER J & LELIA M DAVIS		<b>ENGLER, EMMA</b>	8.00
SUCCESSOR TO GATZ, MARTHA T	12.00	(MORRIS WEISS, TENANT)	
SOLD TO CERRITOS, CITY OF	-12.00	TRANSFERRED TO EASTMAN, EMILY AND EMILY ENGLER AND RUDOLPH ENGLER	-8.00
TOTAL	0.00	TOTAL	0.00
<b>DUNN INDUSTRIAL PROPERTIES CORP</b>		<b>ENGLER, RUDOLPH</b>	
SUCCESSOR TO NEW ENGLAND LIFE INSURANCE CO	19.00	(SEE LISTING UNDER EASTMAN, EMILY AND EMILY ENGLER AND RUDOLPH ENGLER)	
SOLD TO SANTA FE SPRINGS, CITY OF	-19.00	ENGLER RENTALS I	
TOTAL	0.00	TRANSFERRED FROM EASTMAN, EMILY AND EMILY ENGLER AND RUDOLPH ENGLER	8.00
<b>DUNN, L AND M</b>		SOLD TO FRANCIS CAROL JEANNE, TRUSTEE OF THE CAROL JEANNE FRANCIS SEPARATE PROPERTY TRUST	-8.00
SUCCESSOR TO SMITH, WIRT	11.00	TOTAL	0.00
SUCCESSOR TO VAN DEN RAADT, JOHN	4.00	<b>EQUILON ENTERPRISES, LLC</b>	
DEDICATED IN PART TO CERRITOS, CITY OF	-4.00	SUCCESSOR TO SHELL OIL CO	6.00
SOLD IN PART TO SANTA FE SPRINGS, CITY OF	-11.00	TOTAL	<b>6.00</b>
		EQUITY FUNDING DEVELOPMENT CORP	

SUCCESSOR TO STIEFEL, V C	3.00	TOTAL	0.00
SOLD TO INGLEWOOD, CITY OF	-3.00	<b>FIKSE, HENRY AND JENNIE</b>	4.00
TOTAL	0.00	DEDICATED TO CERRITOS, CITY OF	-4.00
ERICKSON, JOHN A		TOTAL	0.00
SUCCESSOR TO COY, PETE	22.00	<b>FILTRON CORP</b>	456.00
SUCCESSOR TO PLUNKETT, DONALD R	22.00	SOLD TO AQUA CAPITAL MANAGEMENT LP	-456.00
SOLD TO BELLFLOWER HOME GARDEN WATER CO	-20.00	TOTAL	0.00
SOLD TO BELLFLOWER-SOMERSET MUTUAL WATER CO	-22.00	<b>FIRESTONE TIRE AND RUBBER CO, THE</b>	1229.00
SOLD TO PLUNKETT, DONALD R	-2.00	SOLD TO HON INDUSTRIES, INC	-1229.00
TOTAL	0.00	TOTAL	0.00
ERICKSON, JOHN E		FIRST BAPTIST CHURCH OF CERRITOS	
SUCCESSOR TO FIRST CHRISTIAN CHURCH OF CERRITOS	4.00	SUCCESSOR TO CLOO, JACOB AND GRACE	13.00
SOLD TO BELLFLOWER-SOMERSET MUTUAL WATER CO	-2.00	SOLD TO TE VELDE, HARM AND ZWAANTINA	-13.00
SOLD TO LANGSLET, C ROBERT AND SON, INC	-2.00	TOTAL	0.00
TOTAL	0.00	FIRST CHRISTIAN CHURCH OF CERRITOS	
<b>ESCOBAR, ANTHONY F AND EVA M</b>	11.00	SUCCESSOR TO RAMSEY, ARTHUR D AND JAMES A	
(HENRY KAMPEN, TENANT)		VIA HAL REES	4.00
SOLD TO CERRITOS, CITY OF	-11.00	SOLD TO ERICKSON, JOHN E	-4.00
TOTAL	0.00	TOTAL	0.00
EUCLID BALL CO		FIRST INTERSTATE BANK	
SUCCESSOR TO BANGMA, SAM AND IDA	14.00	SUCCESSOR TO OCCIDENTAL LIFE INSURANCE CO	8.00
SOLD TO MESA-BERGER CO	-14.00	SOLD TO HUNTINGTON PARK, CITY OF	-8.00
TOTAL	0.00	TOTAL	0.00
<b>EXCELSIOR UNION HIGH SCHOOL DISTRICT</b>	305.00	<b>FIRST WESTERN BANK AND TRUST CO</b>	
SOLD IN PART TO ABC UNIFIED SCHOOL DISTRICT	-163.00	(SEE LISTING UNDER CORDEIRO, MARY)	
SOLD IN PART TO NORWALK-LA MIRADA UNIFIED		<b>FISHER, CLARE</b>	0.00
SCHOOL DISTRICT	-142.00	<b>FLESCH, ELIZABETH, JAMES FLESCH, MARGARET FLESCH,</b>	
TOTAL	0.00	<b>THEODORE FLESCH, ERNEST D ROTH AND EVA ROTH,</b>	
<b>EXIDE TECHNOLOGIES</b>		<b>DBA NORWALK MOBILE LODGE</b>	14.00
NAME CHANGE FROM GNB INC.		(NOW KNOWN AS FLESCH, ELIZABETH, ET AL)	
TRANSFERRED FROM GNB INC.	62.00	(TRANSFERRED TO FLESCH, ELIZABETH, ET AL	-14.00
TOTAL	62.00	TOTAL	0.00
F & P CONSTRUCTION CO		<b>FLESCH, ELIZABETH, ET AL</b>	
SUCCESSOR IN PART TO GONSALVES, ELVIRA	17.00	(FORMERLY FLESCH, ELIZABETH, JAMES FLESCH, MARGARET	
SOLD TO SOUTHERN PACIFIC TRANSPORTATION CO	-17.00	FLESCH, THEODORE FLESCH, ERNEST D ROTH AND EVA	
TOTAL	0.00	ROTH, DBA NORWALK MOBILE LODGE)	
FARMERS AND MERCHANTS BANK OF LONG BEACH		TRANSFERRED FROM FLESCH, ELIZABETH, JAMES FLESCH,	
SUCCESSOR TO NIEKERK, SIMON S AND ROSE	3.00	MARGARET FLESCH, THEODORE FLESCH, ERNEST D ROTH	
SOLD TO CERRITOS BUSINESS CENTER	-3.00	AND EVA ROTH, DBA NORWALK MOBILE LODGE	14.00
TOTAL	0.00	TOTAL	14.00
<b>FARMERS AND MERCHANTS TRUST CO OF LONG BEACH</b>		FLETCHER, LYNN W AND ALBERTA C	
SUCCESSOR TO LAKE CONSTRUCTION CO	9.00	APPORTIONED FROM CLANTON, INA R, ESTATE OF	32.00
SUCCESSOR TO WALKER, KENNETH G	5.00	SOLD TO LYNWOOD, CITY OF	-32.00
TOTAL	14.00	TOTAL	0.00
<b>FARRIS, KENNETH A AND WANDA</b>	1.00	<b>FLINTKOTE CO, THE</b>	2054.00
SOLD TO MUELLER, JULES A AND DAVID M REED	-1.00	SOLD IN PART TO GENSTAR GYPSUM PRODUCTS CO	-1854.00
TOTAL	0.00	SOLD IN PART TO SANTA FE SPRINGS, CITY OF	-200.00
<b>FEDERAL ICE AND COLD STORAGE CO</b>	74.00	TOTAL	0.00
SOLD TO VERNON PROPERTIES	-74.00	<b>FOOTBRIDGE 1 TRUST</b>	
TOTAL	0.00	SUCCESSOR IN PART TO ZANE LIVING TRUST (2/20/2013)	3.75
FEDERAL PAPER BOARD COMPANY, INC		TOTAL	3.75
SUCCESSOR TO CONTINENTAL CAN CO, INC	757.00	<b>FORD MOTOR CO</b>	9.00
SOLD TO NEWARK GROUP INDUSTRIES, INC	-757.00	SOLD IN PART TO NORTHROP CORP	-4.50
TOTAL	0.00	TOTAL	4.50
FEDERATED DEPARTMENT STORES, INC		<b>FOREMAN, ROBERT G</b>	
SUCCESSOR TO MAPE INDUSTRIES	2.00	(SEE LISTING UNDER LAKEWOOD PIPE CO)	
SOLD TO CERRITOS, CITY OF	-2.00	FORESTA, FRANCIS A AND VALERIE MAE	
TOTAL	0.00	SUCCESSOR TO SPILLER, GLEN F AND JEAN H	19.00
<b>FEKKES, FRED</b>		SOLD TO DE CORDOVA, JUAN	-19.00
(SEE LISTING UNDER STEFANI, STEVE SR AND DORA)		TOTAL	0.00
<b>FELSENTHAL, JULIUS AND MRS JULIUS FELSENTHAL,</b>		<b>FRAMPTON, HARVEY</b>	
<b>AKA MARGA FELSENTHAL</b>	1.00	SUCCESSOR IN PART TO MURPHY, ELMO D AND EVELINE B	10.00
SOLD TO SIEVERS, ROBERT L AND BETTY	-1.00	TOTAL	10.00
TOTAL	0.00	<b>FRAMPTON, WILLIAM H</b>	
<b>FERNANDEZ, TONY</b>		SUCCESSOR TO RAH ASSOCIATES	25.00
(SEE LISTING UNDER JONES, U STEWART AND DOROTHY E)		TOTAL	25.00
<b>FERREIRA, JOE C AND CAROLINA</b>	30.00	<b>FRANCIOSI, GUISEPPI AND ALICE</b>	2.00
(JOE C FERREIRA AND JOE C FERREIRA, JR, OPERATORS		SOLD TO MFD-NORWALK	-2.00
OF WELL FACILITY)		TOTAL	0.00
SOLD TO KAISER AETNA	-30.00	FRANCIS, CAROL JEANNE, TRUSTEE OF THE CAROL JEANNE	
TOTAL	0.00	FRANCIS SEPARATE PROPERTY TRUST	
<b>FERREIRA, MARY A</b>	1.00	SUCCESSOR TO ENGLER RENTALS I	8.00
(JOE LUCAS, TENANT)		SOLD TO LONG BEACH, CITY OF (06/30/2010)	-8.00
(SEE ALSO LISTING UNDER GONSALVES, JACK)		TOTAL	0.00
SOLD TO PRESLEY DEVELOPMENT CO	-1.00	FRANKS, RICHARD A AND PHYLLIS H	
TOTAL	0.00	SUCCESSOR TO HALBURG, CLARENCE THEODORE	3.00
<b>FEUZ, JOHN, JR</b>	0.00	SOLD TO EMBLEM DEVELOPMENT CORP	-3.00
FIBREBOARD CORP		TOTAL	0.00
(FORMERLY KNOWN AS FIBREBOARD PAPER		FREIBERG, BRENDA RANDALL	
PRODUCTS CORP)		(SEE LISTING UNDER RANDALL, VILLIS FAMILY TRUST)	
TRANSFERRED FROM FIBREBOARD PAPER		<b>FREITAS, TONY V</b>	
PRODUCTS CORP	1217.00	(SEE LISTING UNDER BANK OF AMERICA, ETC)	
SOLD TO PACIFIC COAST PACKAGING CORP	-1217.00	FROST, JESS L AND DOLORES	
TOTAL	0.00	SUCCESSOR TO YOKOTA, PAUL N AND MIYO	4.00
<b>FIBREBOARD PAPER PRODUCTS CORP</b>	1217.00	SOLD TO SANTA FE SPRINGS, CITY OF	-4.00
(NOW KNOWN AS FIBREBOARD CORP)		TOTAL	0.00
TRANSFERRED TO FIBREBOARD CORP	-1217.00	<b>FUJITA, S</b>	
TOTAL	0.00	<b>FUKUSHIMA, JUN</b>	
<b>FIEN, ABE</b>	0.00	(SEE LISTING UNDER KAWAGUCHI, CHIGE)	
<b>FIKSE, ALFRED JR AND AGGIE</b>	2.00	<b>FULTHEIM, PAUL AND HELGA</b>	4.00
SUCCESSOR TO VIERSTRA, SIEGER AND NELLIE G	10.00	SOLD TO CERRITOS JOINT VENTURE NO 2	-4.00
SOLD IN PART TO ABC UNIFIED SCHOOL DISTRICT	-10.00	TOTAL	0.00
SOLD IN PART TO PRESLEY DEVELOPMENT CO	-2.00		

<b>FUMI GARDEN FARMS, INC</b>		<b>(PARAMOUNT FARMS, TENANT)</b>	17.00
(SEE LISTING UNDER SOUTHERN CALIFORNIA EDISON CO)		SOLD TO MONTGOMERY ROSS FISHER, INC	-17.00
(SEE ALSO LISTING UNDER YAMAMOTO, GEORGE & ALICE)		TOTAL	0.00
<b>GABBY, LOUISE, INC</b>	46.00	<b>GOEDHART, REIMER</b>	10.00
(ARTHUR GILBERT AND ASSOCIATES, TENANT)		SOLD TO AVERY, MARGARET M	-10.00
SOLD TO SANTA FE SPRINGS PROPERTIES	-46.00	TOTAL	0.00
TOTAL	0.00	<b>GOLDEN STATE WATER COMPANY</b>	
<b>GAMBONI, VICTOR E AND BARBARA H</b>	22.00	SUCCESSOR TO SOUTHERN CALIFORNIA WATER	
(JAKE J ALEWYN AND MRS JAKE J ALEWYN AKA		COMPANY (NAME CHANGE)	16439.20
NORMALIE MAY ALEWYN, TENANTS AS TO 13		TOTAL	<b>16439.20</b>
ACRE-FEET OF WATER RIGHT AND 10 ACRE-FEET		<b>GOLDEN WEST REFINING CO</b>	
OF ALLOWED PUMPING ALLOCATION)		SUCCESSOR TO GULF OIL CORP	1538.00
CONDEMNED AND TRANSFERRED TO		SOLD IN PART TO LAKEWOOD, CITY OF	-400.00
CALIFORNIA, STATE OF (HIGHWAYS)	-22.00	SOLD IN PART TO WESTERN WATER CO:	
TOTAL	0.00	DOCUMENT DATED 09/25/96	-100.00
<b>GANDOLFO, NICK AND PALMERA</b>	4.00	DOCUMENT DATED 01/24/97	-200.00
(NOW KNOWN AS GANDOLFO, NICK, ESTATE OF)		DOCUMENT DATED 03/24/97	-200.00
TRANSFERRED TO GANDOLFO, NICK, ESTATE OF	-4.00	DOCUMENT DATED 05/19/97	-200.00
TOTAL	0.00	DOCUMENT DATED 10/10/97	-378.00
GANDOLFO, NICK, ESTATE OF		SOLD IN PART TO LAKEWOOD, CITY OF	-60.00
(FORMERLY KNOWN AS GANDOLFO, NICK AND PALMERA)		TOTAL	0.00
TRANSFERRED FROM GANDOLFO, NICK AND PALMERA	4.00	<b>GOLDEN WOOL CO</b>	178.00
SOLD IN PART TO CERRITOS, CITY OF	-3.00	SOLD TO HORSESHOE CATTLE CO	-170.00
SOLD IN PART TO CHANG, I-HSIN AND ASSOCIATES	-1.00	SOLD TO POLO PROPERTIES, LTD	-8.00
TOTAL	0.00	TOTAL	0.00
GARCIA, A G		<b>GONSALVES, ALBERT S AND CAROLINE D</b>	8.00
SUCCESSOR TO VAN HAASTER, JAKE AND GERADA	0.00	SOLD TO STERLING DEVELOPMENT CO	-8.00
SOLD TO DELAURA, EVERETT AND DELORES	-0.00	TOTAL	0.00
TOTAL	0.00	<b>GONSALVES, ELVIRA</b>	
<b>GARRETT, FREDDIE A AND VIVIAN MARIE</b>	5.00	(FORMERLY KNOWN AS GONSALVES, JOAQUIN AND ELVIRA)	
SOLD TO JOHNSTON, DELBERT L, CAROL J JOHNSTON,		TRANSFERRED FROM GONSALVES, JOAQUIN AND ELVIRA	22.00
REX D JOHNSTON AND JUDITH A JOHNSTON	-5.00	TRANSFERRED FROM GONSALVES, JACK (MRS)	10.00
TOTAL	0.00	SOLD IN PART TO F & P CONSTRUCTION CO	-17.00
<b>GATZ, MARTHA</b>	12.00	DEDICATED IN PART TO CERRITOS, CITY OF	-15.00
SOLD TO DUNCAN, JOE F & GRACE V AND		TOTAL	0.00
ELMER J & LELIA M DAVIS	-12.00	<b>GONSALVES, FRANK A</b>	
TOTAL	0.00	(SEE LISTING UNDER BANK OF AMERICA NATIONAL TRUST	
<b>GENERAL DYNAMICS CORP</b>	540.00	AND SAVINGS ASSOC, ETC)	
SOLD TO LAKEWOOD, CITY OF	-540.00	(SEE ALSO LISTING UNDER DE JONG, JAKE AND LENA)	
TOTAL	0.00	<b>GONSALVES, JACK (MRS)</b>	
<b>GENERAL TELEPHONE CO OF CALIFORNIA</b>	2.00	PARTITIONED FROM GONSALVES, JACK, JOE LUCAS,	
DEDICATED TO CERRITOS, CITY OF	-2.00	PETE KOOPMANS, MANUEL M SOUZA SR, MANUEL M	
TOTAL	0.00	SOUZA JR, FRANK M SOUZA, LOUIE J SOUZA AND	
GENSTAR GYPSUM PRODUCTS CO		MARY A FERREIRA	10.00
SUCCESSOR IN PART TO FLINTKOTE CO	1854.00	TRANSFERRED TO GONSALVES, ELVIRA	-10.00
(NOW KNOWN AS DOMTAR GYPSUM, INC)		TOTAL	0.00
TRANSFERRED TO DOMTAR GYPSUM, INC	-1854.00	<b>GONSALVES, JACK AND MARY</b>	25.00
TOTAL	0.00	WATER RIGHTS FORMERLY LISTED UNDER GONSALVES,	
GEORGIA LAND CO		JACK AND MARY NOW LISTED UNDER GONSALVES, MARY	
SUCCESSOR TO DE JAGER, EDWARD AND ALICE	30.00	TRANSFERRED TO GONSALVES, MARY	-25.00
DEDICATED TO CERRITOS, CITY OF	-30.00	TOTAL	0.00
TOTAL	0.00	<b>GONSALVES, JACK, JOE LUCAS, PETE KOOPMANS, MANUEL</b>	
<b>GIACOMI, ALFRED AND JENNIE</b>	46.00	<b>M SOUZA SR, MANUEL M SOUZA JR, FRANK M SOUZA,</b>	
SOLD IN PART TO LUTHERAN CHURCH	-15.00	<b>LOUIE J SOUZA AND MARY A FERREIRA</b>	44.00
SOLD IN PART TO PRESLEY DEVELOPMENT CO	-31.00	PARTITIONED TO GONSALVES, JACK (MRS)	-10.00
TOTAL	0.00	PARTITIONED TO KOOPMANS, PETE	-11.00
GIBBONS, ROBERT L		PARTITIONED TO LUCAS, JOE	-7.00
SUCCESSOR IN PART TO HOUSEMAN, THEODORE R		PARTITIONED TO SOUZA, MANUEL M SR, MANUEL M	
AND LEONA M	5.00	SOUZA JR, FRANK M SOUZA AND LOUIE J SOUZA	-16.00
SOLD TO CERRITOS, CITY OF	-5.00	TOTAL	0.00
TOTAL	0.00	<b>GONSALVES, JOAQUIN AND ELVIRA</b>	22.00
<b>GILBERT, ARTHUR AND ASSOCIATES</b>		(NOW KNOWN AS GONSALVES, ELVIRA)	
(SEE LISTING UNDER GABBY LOUISE, INC)		TRANSFERRED TO GONSALVES, ELVIRA	-22.00
GLEN-HAGEN DEVELOPMENT CO		TOTAL	0.00
SUCCESSOR TO ZWIER, AREND	11.00	<b>GONSALVES, JOE A AND VIRGINIA</b>	10.00
SOLD TO MAYWOOD MUTUAL WATER CO NO 3	-11.00	SOLD TO VISSER BROTHERS	-10.00
TOTAL	0.00	TOTAL	0.00
GNB BATTERIES, INC		<b>GONSALVES, MARY</b>	
SUCCESSOR TO GOULD, INC	62.00	WATER RIGHTS FORMERLY LISTED UNDER GONSALVES,	
(NOW KNOWN AS GNB INC)		JACK AND MARY NOW LISTED UNDER GONSALVES, MARY	
TRANSFERRED TO GNB INC	-62.00	TRANSFERRED FROM GONSALVES, JACK AND MARY	25.00
TOTAL	0.00	SOLD TO MAYWOOD MUTUAL WATER CO NO 2	-25.00
GNB INC		TOTAL	0.00
(FORMERLY GNB BATTERIES, INC)		<b>GOODRICH, B F, CO, THE</b>	415.00
TRANSFERRED FROM GNB BATTERIES INC	62.00	SOLD TO TELACU INDUSTRIAL PARK	-415.00
NAME CHANGED TO EXIDE TECHNOLOGIES		TOTAL	0.00
TRANSFERRED TO EXIDE TECHNOLOGIES	-62.00	<b>GOODYEAR TIRE AND RUBBER CO, THE</b>	913.00
TOTAL	0.00	SOLD TO WATT INDUSTRIES, INC	-913.00
<b>GODINHO, MARY</b>		TOTAL	0.00
<b>GODINHO, PAULINE</b>	25.00	<b>GORDEN, ERIC AND HILDE</b>	2.00
(JOE C GODINHO AND JOHN C GODINHO, JR, DBA		SOLD TO CLASSIC DEVELOPMENT CO	-2.00
GODINHO BROS DAIRY, TENANTS)		TOTAL	0.00
(NOW KNOWN AS GODINHO, PAULINE, ESTATE OF)		<b>GORDON, FERN ETHYL, AS TO AN UNDIVIDED ONE-HALF</b>	
TRANSFERRED TO GODINHO, PAULINE, ESTATE OF	-25.00	<b>INTEREST; FAY G TAWZER AND LAWRENCE R TAWZER,</b>	
GODINHO, PAULINE, ESTATE OF		AS TO AN UNDIVIDED ONE-HALF INTEREST	14.00
(FORMERLY KNOWN AS GODINHO, PAULINE)		SOLD TO R A WATT CO	-14.00
TRANSFERRED FROM GODINHO, PAULINE	25.00	TOTAL	0.00
SOLD IN PART TO TROY HOMES INC	-15.00	<b>GORDON, HUNTLEY L</b>	33.00
SOLD IN PART TO TITLE INSURANCE AND TRUST CO	-10.00	(APPEARING BY AND THROUGH UNITED CALIFORNIA	
TOTAL	0.00	BANK, AS CONSERVATOR OF THE ESTATE OF	
<b>GOEDHART, HARRY N, HENRY OTTO GOEDHART, HILBRAND</b>		HUNTLEY L. GORDON)	
<b>JOHN GOEDHART, JOHN GOEDHART, OTTO GOEDHART, JR,</b>		SOLD TO HORSESHOE CATTLE CO	-33.00
<b>PETER GOEDHART, AND HELEN GOEDHART VAN EIK</b>		TOTAL	0.00



GORDON, NORMAN W, ET AL			HAAKMA, SJANA, AS TRUSTEE OF SJANA HAAKMA TRUST	
SUCCESSOR IN PART TO KALUSTIAN, HAGOP	8.00		TRANSFERRED FROM HAAKMA, SJANA	11.00
DEDICATED TO CERRITOS, CITY OF VIA TUSTIN VILLAGE	-8.00		(NOW KNOWN AS WEAVER, BONNIE, AS SUCCESSOR	
TOTAL	0.00		TRUSTEE OF THE SJANA HAAKMA TRUST)	
<b>GORDON, ROBERT E</b>	<b>4.00</b>		TRANSFERRED TO WEAVER, BONNIE, AS SUCCESSOR	
<b>GORZEMAN, JOE AND ELSIE</b>	10.00		TRUSTEE OF THE SJANA HAAKMA TRUST	-11.00
SOLD TO KAISER AETNA	-10.00		TOTAL	0.00
TOTAL	0.00		<b>HAAS, VERNEY AND ADELYNE</b>	4.00
GOULD, INC	62.00		SOLD TO KAISER AETNA	-4.00
(FORMERLY KNOWN AS N L INDUSTRIES, METAL			TOTAL	0.00
DIVISION-WESTERN REGION)			<b>HADLEY, WILLIAM H AND GRACE</b>	4.00
SOLD TO GNB BATTERIES INC	-62.00		SOLD TO LAKEWOOD, CITY OF	-4.00
TOTAL	0.00		TOTAL	0.00
<b>GRAHAM, FLORENCE M</b>	6.00		<b>HAFLINGER, HENRY C AND EMILY</b>	8.00
SOLD TO GRAHAM, HUGH W AND ROBERT K	-6.00		SOLD TO GREEN HILLS DEVELOPMENT CO	-8.00
TOTAL	0.00		TOTAL	0.00
GRAHAM, HUGH W			<b>HALBURG, CLARENCE THEODORE</b>	3.00
SUCCESSOR TO GRAHAM, HUGH W AND ROBERT K	6.00		SOLD TO FRANKS, RICHARD A AND PHYLLIS H	-3.00
SOLD TO GRAHAM, HUGH W OR MARCIA K	-6.00		TOTAL	0.00
TOTAL	0.00		<b>HAMBARIAN, FRED</b>	2.00
GRAHAM, HUGH W AND ROBERT K			SOLD TO MILESKI, DAVE	-2.00
SUCCESSOR TO GRAHAM, FLORENCE M	6.00		TOTAL	0.00
SOLD TO GRAHAM, HUGH W	-6.00		<b>HAMM, THEO, BREWING CO</b>	120.00
TOTAL	0.00		SUCCESSOR TO ADAMS, JULES H	34.00
GRAHAM, HUGH W OR MARCIA K			SUCCESSOR TO POOL, CLARENCE	19.00
SUCCESSOR TO GRAHAM, HUGH W	6.00		SOLD TO HEUBLEIN, INC	-173.00
TRANSFERRED TO GRAHAM, HUGH W OR MARCIA K,			TOTAL	0.00
TRUSTEES OF THE GRAHAM FAMILY REVOCABLE			HAMRA, ROBERT J AND RAMZA	
TRUST	-6.00		SUCCESSOR TO STRUIKMANS, CORNELIUS AND IDA	7.00
TOTAL	0.00		SOLD TO CERRITOS, CITY OF	-7.00
<b>GRAHAM, HUGH W OR MARCIA K, TRUSTEES OF THE GRAHAM</b>			TOTAL	0.00
<b>FAMILY REVOCABLE TRUST</b>			<b>HAMSTRA, HENRY AND NELLY</b>	26.00
TRANSFERRED FROM GRAHAM, HUGH W OR MARCIA K	6.00		SOLD TO ARDEN-MAYFAIR, INC	-26.00
TOTAL	6.00		TOTAL	0.00
<b>GRANGER, MARIE</b>	0.00		<b>HANSEN, RAYMOND AND MARY</b>	10.00
GRANT, ROBERT H DEVELOPER, INC			SOLD TO KIMM, JACOB R AND BONNIE	-10.00
SUCCESSOR TO SCHWORER, WILLIAM J, JR	31.00		TOTAL	0.00
SUCCESSOR TO SOUZA, NELSON AND MARY	10.00		<b>HARADA BROTHERS</b>	
SOLD IN PART TO BELINDA WESTERN CO	-31.00		SUCCESSOR TO RIETKERK, GEORGE AND CORNELIA	6.00
DEDICATED IN PART TO CERRITOS, CITY OF	-10.00		TOTAL	6.00
TOTAL	0.00		<b>HARINGA, EARL; EVERT AND GERTRUDE VEENENDAAL</b>	18.00
<b>GREAT WESTERN MALTING CO</b>	358.00		SOLD TO VEENENDAAL, EVERT AND GERTRUDE	-18.00
SOLD TO CONAGRA TRADE GROUP, INC.	-358.00		TOTAL	0.00
TOTAL	0.00		<b>HARISMENDY, ANTOINE AND CLAIRE</b>	0.00
GREEN HILLS DEVELOPMENT, INC			SOLD TO ARDEN-MAYFAIR, INC	-0.00
SUCCESSOR TO HAFLINGER, HENRY C AND EMILY	8.00		TOTAL	0.00
SUCCESSOR TO PEREIRA, J C AND EZAURA	27.00		HARRIS, GERALD E	
SOLD TO SHOEMAKER PARTNERSHIP	-8.00		SUCCESSOR TO ASMUS, CONRAD E AND PHIL COOPER	2.00
SOLD TO WESLOCK CO	-27.00		SOLD TO WOODINGTON DEVELOPMENT	-2.00
TOTAL	0.00		TOTAL	0.00
<b>GREEN, WILLIAM H</b>			<b>HARRON, RICKARD AND MCCONE CO OF SOUTHERN CALIFORNIA</b>	
(SEE LISTING UNDER EHRMAN, FLORENCE HELLMAN, ETC)			(SEE LISTING UNDER H R M LAND CO)	
<b>GREENE-HOWARD PETROLEUM CORP</b>			<b>HASTINGS, JACK D</b>	0.00
(SEE LISTING UNDER HATHAWAY CO)			<b>HATANAKA, KAMEKO</b>	7.00
<b>GREMMIUS, JOHN H AND HENRY W DBA HENRY AND JOHN</b>			DEDICATED TO CERRITOS, CITY OF	-7.00
<b>GREMMIUS</b>	0.00		TOTAL	0.00
<b>GRENIER, LEONARD A AND MARIE LOUISE</b>	8.00		<b>HATANAKA, KAZUO</b>	8.00
(JOHN BOERE, JR, TENANT)			(MINORU YOSHIJIMA, TENANT)	
SOLD TO WARMINGTON DEVELOPMENT INC	-8.00		SOLD TO CERRITOS, CITY OF	-8.00
TOTAL	0.00		TOTAL	0.00
<b>GUERRERO, FLORENCE</b>	2.00		<b>HATANAKA, MASAKAZU, ISAO, AND KENICHI</b>	4.00
SOLD TO CERRITOS, CITY OF	-2.00		SOLD TO SOUTHERN CALIFORNIA EDISON CO	-4.00
TOTAL	0.00		TOTAL	0.00
<b>GUGLIEMANA, LOUIS</b>			<b>HATANAKA, MOTOYE (MRS)</b>	0.00
(SEE LISTING UNDER CENTRAL MANUFACTURING DISTRICT, INC)			HATHAWAY, ANNA A, TRUSTEE OF THE ANA A HATHAWAY	
GULF OIL CORP			REVOCABLE TRUST	
SUCCESSOR TO INDUSTRIAL ASPHALT OF CALIF, INC	93.00		SUCCESSOR IN PART TO HATHAWAY, J ELWOOD AND	
SUCCESSOR TO MYRND AHL, MARY	9.00		JULIAN I	8.00
SUCCESSOR TO WILSHIRE OIL CO OF CALIFORNIA	1436.00		TRANSFERRED TO HATHAWAY, J BENJAMIN AND NORTHERN	
SOLD TO GOLDEN WEST REFINING CO	-1538.00		TRUST BANK OF CALIFORNIA, SUCCESSOR TRUSTEES	-8.00
TOTAL	0.00		TOTAL	0.00
<b>GUTIERREZ, GEORGE V AND MRS SOCORRO GUTIERREZ</b>			HATHAWAY, J BENJAMIN AND NORTHERN TRUST BANK OF	
(SEE LISTING UNDER ASSOCIATED SOUTHERN INVESTMENT CO)			CALIFORNIA, SUCCESSOR TRUSTEES	
<b>GUTIERREZ, SALVATORE</b>			SUCCESSOR TO HATHAWAY, ANNA A, TRUSTEE OF THE	
(SEE LISTING UNDER SOUTHERN CALIFORNIA EDISON CO)			ANNA A HATHAWAY REVOCABLE TRUST	8.00
<b>HAAGSMA, GERRIT AND MARY</b>	8.00		SOLD TO JOHN J. HATHAWAY	-8.00
SOLD TO VISSER BROTHERS	-8.00		TOTAL	0.00
TOTAL	0.00		HATHAWAY, JOHN J	
<b>HAAKMA, ED AND SJANA</b>			SUCCESSOR TO HATHAWAY, J BENJAMIN AND NORTHERN	
(DEL AMO DAIRY, TENANT; ED HAAKMA AND PETE VANDER			TRUST BANK OF CALIFORNIA, SUCCESSOR TRUSTEES	8.00
KOOI, BEING PARTNERS OF SAID DEL AMO DAIRY)	22.00		SOLD TO LA HABRA HEIGHTS COUNTY WATER DISTRICT	-8.00
DEDICATED IN PART TO CERRITOS, CITY OF	-11.00		TOTAL	0.00
(NOW KNOWN AS HAAKMA, SJANA)			HATHAWAY, J ELWOOD AND JULIAN I	
TRANSFERRED TO HAAKMA, SJANA	-11.00		SUCCESSOR IN PART TO HATHAWAY RANCH	16.00
TOTAL	0.00		TRANSFERRED IN PART TO HATHAWAY, ANNA A, TRUSTEE	
HAAKMA, SJANA			OF THE ANNA A HATHAWAY REVOCABLE TRUST	-8.00
(FORMERLY KNOWN AS HAAKMA, ED AND SJANA)			TRANSFERRED IN PART TO HATHAWAY, JULIAN I AND	
TRANSFERRED FROM HAAKMA, ED AND SJANA	11.00		HELEN M, TRUSTEES	-8.00
(NOW KNOWN AS HAAKMA, SJANA, AS TRUSTEE OF			TOTAL	0.00
THE SJANA HAAKMA TRUST)			HATHAWAY, JULIAN I AND HELEN M, TRUSTEES	
TRANSFERRED TO HAAKMA, SJANA, AS TRUSTEE OF			SUCCESSOR IN PART TO HATHAWAY, J ELWOOD AND	
THE SJANA HAAKMA TRUST	-11.00		JULIAN I	8.00
TOTAL	0.00		SOLD TO WEMS, INC.	-8.00

TOTAL	0.00		
<b>HATHAWAY CO</b> [RICHARD F HATHAWAY, JULIAN I HATHAWAY, AND J ELWOOD HATHAWAY] (GREENE-HOWARD PETROLEUM CORP, TENANT)	56.00		
SUCCESSOR TO VANDER DUSSEN, SYBRAND & JOHANNA	18.00		
SOLD IN PART TO SANTA FE SPRINGS, CITY OF (NOW KNOWN AS HATHAWAY RANCH)	-8.00		
TRANSFERRED TO HATHAWAY RANCH	-66.00		
TOTAL	0.00		
<b>HATHAWAY FAMILY QTIP TRUST</b>			
SUCCESSOR IN PART TO HATHAWAY RANCH	11.11		
SOLD IN PART TO HATHAWAY, JESSE R.	-1.85		
SOLD IN PART TO HATHAWAY, LOLINE	-1.85		
SOLD IN PART TO HATHAWAY, RICHARD F.	-1.85		
SOLD IN PART TO HATHAWAY, WILLIAM A.	-1.85		
SOLD IN PART TO HATHAWAY, MERRIE F.	-1.86		
SOLD IN PART TO RIPPY, FRANCINE	-1.85		
TOTAL	0.00		
<b>HATHAWAY FAMILY SURVIVOR'S TRUST</b>			
SUCCESSOR IN PART TO HATHAWAY RANCH	11.11		
SOLD IN PART TO HATHAWAY, JESSE R.	-2.22		
SOLD IN PART TO HATHAWAY, LOLINE	-2.23		
SOLD IN PART TO HATHAWAY, RICHARD F.	-2.22		
SOLD IN PART TO HATHAWAY, WILLIAM A.	-2.22		
SOLD IN PART TO RIPPY, FRANCINE	-2.22		
TOTAL	0.00		
<b>HATHAWAY, JESSE R.</b>			
SUCCESSOR IN PART TO HATHAWAY FAMILY QTIP TRUST	1.85		
SUCCESSOR IN PART TO HATHAWAY FAMILY SURVIVOR'S TRUST	2.22		
TOTAL	4.07		
<b>HATHAWAY RANCH</b> (FORMERLY KNOWN AS HATHAWAY CO)			
TRANSFERRED FROM HATHAWAY CO	66.00		
TRANSFERRED IN PART TO HATHAWAY FAMILY QTIP TRUST	-11.11		
TRANSFERRED IN PART TO HATHAWAY FAMILY SURVIVOR'S TRUST	-11.11		
TRANSFERRED IN PART TO HATHAWAY, J ELWOOD AND JULIAN I	-16.00		
SOLD IN PART TO SANTA FE SPRINGS, CITY OF	-11.10		
SOLD IN PART TO SANTA FE SPRINGS, CITY OF	-16.68		
TOTAL	0.00		
<b>HATHAWAY, LOLINE</b>			
SUCCESSOR IN PART TO HATHAWAY FAMILY QTIP TRUST	1.85		
SUCCESSOR IN PART TO HATHAWAY FAMILY SURVIVOR'S TRUST	2.23		
TOTAL	4.08		
<b>HATHAWAY, MERRIE F.</b>			
SUCCESSOR IN PART TO HATHAWAY FAMILY QTIP TRUST	1.86		
TOTAL	1.86		
<b>HATHAWAY, RICHARD F.</b>			
SUCCESSOR IN PART TO HATHAWAY FAMILY QTIP TRUST	1.85		
SUCCESSOR IN PART TO HATHAWAY FAMILY SURVIVOR'S TRUST	2.22		
TOTAL	4.07		
<b>HATHAWAY, WILLIAM A.</b>			
SUCCESSOR IN PART TO HATHAWAY FAMILY QTIP TRUST	1.85		
SUCCESSOR IN PART TO HATHAWAY FAMILY SURVIVOR'S TRUST	2.22		
TOTAL	4.07		
<b>HELLER, CLARENCE E, ALFRED HELLER, ELIZABETH HELLER, AND ELINOR R HELLER</b> AS CO-EXECUTORS OF THE ESTATE OF EDWARD H. HELLER, DECEASED (SEE LISTING UNDER EHRMAN, FLORENCE HELLMAN, ETC)			
<b>HELLMAN, I W, JR, FREDERICK J HELLMAN AND MARCO F HELLMAN</b> (SEE LISTING UNDER EHRMAN, FLORENCE HELLMAN, ETC)			
<b>HEUBLEIN, INC</b>			
SUCCESSOR TO HAMM, THEO, BREWING CO	173.00		
SOLD TO VERNON, CITY OF VIA ALAMEDA PROPERTIES	-173.00		
TOTAL	0.00		
<b>HICKS, RALPH</b>			
<b>HIGHSTREET, ALFRED V AND EVADA V</b>	8.00		
SOLD TO CLASSIC DEVELOPMENT CO	-8.00		
TOTAL	0.00		
<b>HIGHSTREET, JOHN AND EILEEN</b>	7.00		
SOLD TO BAUER DEVELOPMENT CO	-7.00		
TOTAL	0.00		
<b>HILARIDES, BOB AND MAAIKE</b> (FRANK HILARIDES, TENANT)	41.00		
SOLD TO CERRITOS, CITY OF	-41.00		
TOTAL	0.00		
<b>HILARIDES, JOHN AND MARIA</b>	21.00		
SOLD IN PART TO AVERY, MARGARET	-10.00		
SOLD IN PART TO LAKEWOOD, CITY OF	-11.00		
TOTAL	0.00		
<b>HIRASHIMA, HAJIME</b> (SEE LISTING UNDER UYEDA, MASARU)			
<b>HIX, WILLIS G</b>	1.00		
SOLD TO CERRITOS, CITY OF	-1.00		
TOTAL	0.00		
<b>H J S MUTUAL WATER CO</b>	50.00		
SOLD TO UEHLING WATER CO, INC	-50.00		
TOTAL	0.00		
<b>HOFFMAN, HENRY H AND APOLONIA</b>	10.00		
SOLD TO WARMINGTON CONSTRUCTION CO	-10.00		
TOTAL	0.00		
<b>HOFSTRA, DICK</b>			
<b>HOHN, ANDREW V AND MARY G</b>	1.00		
SOLD TO HORSESHOE CATTLE CO	-1.00		
TOTAL	0.00		
<b>HOLMES, KYLE R AND GRACE ELLEN</b>	16.00		
SOLD TO PECOS PARK	-16.00		
TOTAL	0.00		
<b>HOME WATER CO</b>	28.00		
SOLD TO UEHLING WATER CO	-28.00		
TOTAL	0.00		
<b>HOMEN, MANUEL L</b>	14.00		
DEDICATED TO CERRITOS, CITY OF	-14.00		
TOTAL	0.00		
<b>HOMER, PAUL Y (MRS)</b> (SEE LISTING UNDER MRS PAUL Y HOMER (KING))			
<b>HON INDUSTRIES, INC</b>			
SUCCESSOR TO FIRESTONE TIRE AND RUBBER CO, THE	1229.00		
SOLD TO SOUTH GATE, CITY OF	-1229.00		
TOTAL	0.00		
<b>HOOGLAND, CORNELIUS AND ALICE</b>	12.00		
SOLD TO KAISER AETNA	-12.00		
TOTAL	0.00		
<b>HOP, ANDREW JR AND MURIEL</b>	26.00		
DEDICATED TO CERRITOS, CITY OF	-26.00		
TOTAL	0.00		
<b>HOP, ART JR</b>			
<b>HOP, ART SR AND JOHANNA</b> (G A VAN BEEK, TENANT)	4.00		
SOLD TO SQUIRE, RICHARD & HENRIETTA M & ROBERT K	-4.00		
TOTAL	0.00		
<b>HORSESHOE CATTLE CO</b>			
SUCCESSOR TO AGUAYO, JUAN AND SALOME Y	1.00		
SUCCESSOR TO BARCELLES, ANTONIO B AND MANUEL B	10.00		
SUCCESSOR TO GOLDEN WOOL CO	170.00		
SUCCESSOR TO GORDON, HUNTLEY L, ESTATE OF	33.00		
SUCCESSOR TO HOHN, ANDREW V AND MARY G	1.00		
SUCCESSOR TO MOSKOWITZ, IRVING	6.00		
SUCCESSOR TO SAMPSON, WM C AND MILDRED VIA HALOPOFF	5.00		
SUCCESSOR TO SCHUSTER, DICK	3.00		
SUCCESSOR TO SMITH, RALPH E	4.00		
SUCCESSOR TO VANDER DUSSEN, COR AND GERRIT W FIKSE	4.00		
SUCCESSOR IN PART TO BRENTWOOD-MORNING CO	32.00		
SOLD IN PART TO POWERINE OIL CO	-268.00		
SOLD IN PART TO SMITH, CLIFFORD C	-1.00		
TOTAL	0.00		
<b>HOUSEMAN, THEODORE R AND LEONA M</b>	11.00		
SOLD IN PART TO GIBBONS, ROBERT L	-5.00		
SOLD IN PART TO SANTA FE SPRINGS, CITY OF	-6.00		
TOTAL	0.00		
<b>H R M LAND CO</b>	3.00		
(HARRON, RICKARD AND MCCONE CO OF SOUTHERN CALIFORNIA AND CALAVAR CORP, TENANTS)			
SOLD TO SAVAGE, WILLIAM	-3.00		
TOTAL	0.00		
<b>HUMPHRIES INVESTMENTS, INC</b> (SEE LISTING UNDER COPP EQUIPMENT CO, INC)			
<b>HUNSAKER, RICHARD C</b>			
SUCCESSOR TO MFD-NORWALK	2.00		
SOLD TO SANTA FE SPRINGS, CITY OF	-2.00		
TOTAL	0.00		
<b>HUNTINGTON PACIFIC CORP</b>			
SUCCESSOR TO STONEBRIDGE EQUITIES CORP	10.00		
SOLD TO CERRITOS, CITY OF	-10.00		
TOTAL	0.00		
<b>HUNTINGTON PARK, CITY OF</b>	3830.00		
SUCCESSOR TO FIRST INTERSTATE BANK	8.00		
SUCCESSOR TO KNEVELBAARD, WILLIE AND JOREEN	1.00		
SUCCESSOR TO MIMIKI, GEORGE, ET AL	2.00		
SUCCESSOR IN PART TO JAN-U-WINE FOODS, INC	12.00		
TOTAL	3853.00		
<b>HUYG, ALBERT AND MARIE</b>	18.00		
SOLD TO HUYG, CONRAD L AND MARIA	-18.00		
TOTAL	0.00		
<b>HUYG, CONRAD L AND MARIA</b>			
SUCCESSOR TO HUYG, ALBERT AND MARIE	18.00		
SOLD TO COMPTON, CITY OF	-18.00		
TOTAL	0.00		
<b>HYAN, SUSAN A, TRUSTEE OF THE SUSAN A HYAN TRUST</b> U/D/T 4/2/83 AND JAI SOHN HYAN MARITAL Q-TIP TRUST AND UNITED CREDIT TRUST U/D/T 5/25/83			
ASSIGNED FROM JH AND SH, INC	15.00		

SOLD TO COMMERCE HOTEL, LTD	-15.00	CONSTRUCTION CO	61.00
TOTAL	0.00	SOLD TO MONTEBELLO LAND AND WATER COMPANY	
<b>HYGENIC DAIRY FARMS, INC</b>	0.00	(7/26/2012)	70.00
IDSINGA, PETE W		TOTAL	0.00
(FORMERLY KNOWN AS IDSINGA, PETE AND ANNIE)		<b>JONES, HENRY S AND MADELYNE</b>	1.00
TRANSFERRED FROM IDSINGA, PETE W AND ANNIE	10.00	CONDEMNED AND TRANSFERRED TO A B C UNIFIED	
SOLD TO STONEBRIDGE EQUITIES CORP	-10.00	SCHOOL DISTRICT	-1.00
TOTAL	0.00	TOTAL	0.00
<b>IDSINGA, PETE W AND ANNIE</b>	10.00	<b>JONES, U STEWART AND DOROTHY E</b>	1.00
(NOW KNOWN AS IDSINGA, PETE W)		(TONY FERNANDES, TENANT)	
TRANSFERRED TO IDSINGA, PETE W	-10.00	SOLD TO CERRITOS, CITY OF	-1.00
TOTAL	0.00	TOTAL	0.00
<b>IMBERT, ALICE M</b>	1.00	<b>JONGSMA, HAROLD AND MARY N</b>	52.00
SOLD TO LEE DEANE PRODUCTS, INC	-1.00	DEDICATED TO CERRITOS, CITY OF	-52.00
TOTAL	0.00	TOTAL	0.00
<b>INDUSTRIAL ASPHALT OF CALIFORNIA, INC</b>	93.00	<b>JORDAN, W P</b>	
TRANSFERRED TO GULF OIL CORP	-93.00	(SEE LISTING UNDER VAN RUITEN, HENRY & MARY A, ETC)	
TOTAL	0.00	<b>JORRITSMA, DAVE AND ELIZABETH</b>	22.00
<b>INGLEWOOD, CITY OF</b>	894.00	SOLD TO CERRITOS DISTRIBUTION ASSOCIATES II	-22.00
SUCCESSOR TO ARMSTRONG, ROCK H	22.00	TOTAL	0.00
SUCCESSOR TO EQUITY FUNDING DEVELOPMENT CORP	3.00	<b>JOSEPH, CHRISTINE</b>	
SUCCESSOR IN PART TO BETTENCOURT, JACK R & BELLA	11.00	(SEE LISTING UNDER WOLFSBERGER, HELEN)	
SOLD TO DOWNEY, CITY OF	-930.00	<b>JUNIOR WATER CO, INC</b>	590.00
TOTAL	0.00	SOLD TO NORWALK, CITY OF	-590.00
<b>INGLEWOOD PARK CEMETERY ASSOC</b>	228.00	TOTAL	0.00
SUCCESSOR TO DOMINGUEZ SEMINARY AND		KAISER AETNA	
CLARETIAN JR SEMINARY	89.00	SUCCESSOR TO BOERSMA, SAM AND BERDINA	6.00
TOTAL	317.00	SUCCESSOR TO FERREIRA, CAROLINA	30.00
<b>INTERNATIONAL CARBONIC, INC</b>		SUCCESSOR TO GORZEMAN, JOE AND ELSIE	10.00
(SEE LISTING UNDER BEEGHLY, P T)		SUCCESSOR TO HAAS, VERNEY AND ADELYNE	4.00
<b>ISHII, JUGORA AND MUMENO</b>	8.00	SUCCESSOR TO HOOGLAND, CORNELIUS AND ALICE	12.00
(ISHII BROTHERS., TENANT)		SUCCESSOR TO MAYFAIR SALES CO, INC	12.00
SOLD TO RYDER, BAYARD	-8.00	SUCCESSOR TO VAN DAM, GERRIT AND GRACE	10.00
TOTAL	0.00	SUCCESSOR IN PART TO BARTSMA, SAM AND BIRDIE	7.00
<b>JAMISON, ROBERT J AND BETTY</b>	6.00	DEDICATED IN PART TO CERRITOS, CITY OF	-84.00
SOLD TO AUTOMOBILE CLUB OF SOUTHERN CALIFORNIA	-6.00	SOLD IN PART TO A E REALTY PARTNERS	-7.00
TOTAL	0.00	TOTAL	0.00
JAN-U-WINE FOODS, INC		KAISER, SAXTON AND STILES, INC	
(NAME CHANGED FROM ORIENTAL FOODS, INC)		SUCCESSOR TO VANDER VEGT, BILL AND HENNY	14.00
TRANSFERRED FROM ORIENTAL FOODS, INC	27.00	SOLD TO STATE-WIDE DEVELOPERS, INC	-14.00
SOLD IN PART TO HUNTINGTON PARK, CITY OF	-12.00	TOTAL	0.00
(NOW KNOWN AS JH AND SH, INC)		<b>KALICO, INC</b>	4.00
TRANSFERRED TO JH AND SH INC	-15.00	SOLD TO SANTA FE SPRINGS, CITY OF	-4.00
TOTAL	0.00	TOTAL	0.00
JAR/CERRITOS CORPORATE CENTER		<b>KAL KAN FOODS, INC</b>	96.00
SUCCESSOR TO STEELE, JOHN AND CLARA D	4.00	SUCCESSOR TO THIRTY-THREE FORTY-FIVE EAST	
SOLD TO CERRITOS, JOHN	-4.00	FORTY-FIFTH STREET, INC	14.00
TOTAL	0.00	SUCCESSOR TO QUALITY MEAT PACKING CO	30.00
JAY, HAROLD J AND SHERRY A, TRUSTEES OF THE JAY		MERGED WITH AND INTO: MARS PETCARE US INC.	-140.00
LIVING TRUST		TOTAL	0.00
DISTRIBUTED FROM BONDED CATTLE CO	11.50	<b>KALUSTIAN, HAGOP</b>	10.00
SOLD TO CERRITOS, CITY OF	-11.50	SOLD IN PART TO ASMUS, CONRAD E AND PHIL COOPER	-2.00
TOTAL	0.00	SOLD IN PART TO GORDON, NORMAN W, ET AL	-8.00
JEFFERSON SMURFIT CORP (U S)		TOTAL	0.00
(NAME CHANGED FROM CONTAINER CORP OF AMERICA)		<b>KAMPEN, FRITZ AND CLARE</b>	11.00
TRANSFERRED FROM CONTAINER CORP OF AMERICA	1058.00	CONDEMNED AND TRANSFERRED TO A B C UNIFIED	
NAME CHANGED TO SMURFIT-STONE CONTAINER ENTERPRISES, INC		SCHOOL DISTRICT	-11.00
TRANSFERRED TO SMURFIT-STONE CONTAINER	-1058.00	TOTAL	0.00
ENTERPRISES, INC		<b>KAMPEN, HENRY</b>	
TOTAL	0.00	(SEE LISTING UNDER ESCOBAR, ANTHONY F AND EVAN M)	
<b>JENKINS REALTY MUTUAL WATER CO</b>	8.00	<b>KAMSTRA, WILLIAM AND BERTHA</b>	28.00
(CLYDE H JENKINS, MINNIE R JENKINS, MARY WILCOX,		SOLD TO PRESLEY DEVELOPMENT CO	-28.00
RUBY F MARCHBANK, ROBERT B MARCHBANK, JOHN W		TOTAL	0.00
ENGLAND, AND CONSUELLO ENGLAND, SHAREHOLDERS)		<b>KAUFFMAN, L, CO, INC</b>	
SOLD TO SANTA FE SPRINGS, CITY OF	-8.00	(SEE LISTING UNDER MEYBERG, LORRAINE K)	
TOTAL	0.00	<b>KAWAGUCHI, CHIGE AND MASAO</b>	4.00
JH AND SH INC		(JUN FUKUSHIMA, TENANT)	
(FORMERLY KNOWN AS JAN-U-WINE FOODS, INC)		(NOW KNOWN AS KAWAGUCHI, SUMIYE)	
TRANSFERRED FROM JAN-U-WINE FOODS, INC	15.00	TRANSFERRED TO KAWAGUCHI, SUMIYE	-4.00
ASSIGNED TO SUSAN A. HYAN, TRUSTEE OF THE SUSAN		TOTAL	0.00
A HYAN TRUST U/D/T 4/2/83 AND JAISOHN HYAN		KAWAGUCHI, SUMIYE	
MARITAL Q-TIP TRUST AND UNITED CREDIT TRUST		(FORMERLY KNOWN AS KAWAGUCHI, CHIYE AND MASAO)	
U/D/T 5/25/83	-15.00	TRANSFERRED FROM KAWAGUCHI, CHIYE AND MASAO	4.00
TOTAL	0.00	SOLD TO LONG BEACH, CITY OF	-4.00
JOHNSTON, DELBERT L, CAROL J JOHNSTON, REX D		TOTAL	0.00
JOHNSTON AND JUDITH A JOHNSTON		<b>KIMM, JACOB R AND BONNIE</b>	29.00
SUCCESSOR TO GARRETT, FREDDIE A AND VIVIAN MARIE	5.00	SUCCESSOR TO HANSEN, RAYMOND AND MARY	10.00
SOLD TO BOOGAARD, JOHN JR, SUSAN PATRICIA		DEDICATED IN PART TO CERRITOS, CITY OF	-29.00
BOOGAARD, CORNELIUS W BOOGAARD AND WILLA		SOLD IN PART TO CERRITOS, CITY OF	-10.00
J BOOGAARD	-5.00	TOTAL	0.00
TOTAL	0.00	<b>KING KELLY MARMALADE CO, INC</b>	
<b>JOHN-WADE CO</b>	1.00	(SEE LISTING UNDER MAGNUSSON, ROBERTA W)	
SOLD TO LUCKY STORES, INC	-1.00	SUCCESSOR TO BOWEN, EDWARD H	13.00
TOTAL	0.00	SUCCESSOR IN PART TO VIERRA, JOSEPH C & CAROLINE	9.00
JONES, CLIFTON S JR, INC		SOLD TO BOWEN, JOHN H., TRUSTEE OF THE	
SUCCESSOR IN PART TO AVERY, MARGARET M	9.00	JOHN H. BOWEN TRUST	-22.00
(NOW KNOWN AS JONES CO, THE)		TOTAL	0.00
TRANSFERRED TO JONES CO, THE	-9.00	<b>(KING) MRS PAUL Y HOMER</b>	14.00
TOTAL	0.00	SOLD TO SAN GABRIEL VALLEY WATER CO	-14.00
JONES CO, THE		TOTAL	0.00
(FORMERLY KNOWN AS JONES, CLIFTON S JR, INC)		<b>KINNE, ORAAN (MRS)</b>	9.00
TRANSFERRED FROM JONES, CLIFTON S JR, INC	9.00	(NICHOLAAS J MOONS, TENANT)	
TRANSFERRED IN PART FROM LONG BEACH		(NOW KNOWN AS KINNE, EUNICE W)	

TRANSFERRED TO KINNE, EUNICE W	-9.00	SOLD TO LA HABRA HEIGHTS COUNTY WATER DISTRICT-2498.00	
TOTAL	0.00	TOTAL	0.00
<b>KINNE, EUNICE W</b>		<b>LA HACIENDA WATER CO</b>	37.00
(FORMERLY KNOWN AS KINNE, ORAAN (MRS))		SOLD IN PART TO CERRITOS, CITY OF	-18.00
TRANSFERRED FROM KINNE, ORAAN (MRS)	9.00	SOLD IN PART TO COMPTON, CITY OF	-18.00
SOLD TO MCLAREN, VELMA AND ARLINE K NUZUM	-9.00	SOLD TO PARK WATER COMPANY	-1.00
TOTAL	0.00	TOTAL	0.00
<b>KIRK, MORRIS P AND SON, INC</b>	62.00	LAKE CONSTRUCTION CO	
SOLD TO N L INDUSTRIES INC, METAL		SUCCESSOR IN PART TO VAN RUITEN, JAKE AND JACOBA	2.00
DIVISION-WESTERN REGION	-62.00	SUCCESSOR IN PART TO VAN RUITEN, THOMAS G AND	
TOTAL	0.00	INGRID K	7.00
<b>KLUG, J W DEVELOPMENT CO, INC</b>		SOLD TO FARMERS AND MERCHANTS TRUST CO OF L B	-9.00
SUCCESSOR TO SNOZZI, LEO AND SYLVIA	42.00	TOTAL	0.00
SOLD TO PICO RIVERA, CITY OF	-42.00	<b>LAKEWOOD, CITY OF</b>	8505.00
TOTAL	0.00	SUCCESSOR TO CHALLENGE CREAM & BUTTER ASSOC	117.00
<b>KNEVELBAARD, JAKE AND ANNA</b>	40.00	SUCCESSOR TO DANIELS, G A	1.00
SOLD IN PART TO CENTURY CENTER MUTUAL		SUCCESSOR TO DE CORDOVA, JUAN	21.00
WATER ASSOC	-10.00	SUCCESSOR TO 11409 CARSON LTD (C/O SPONGBERG,	
SOLD IN PART TO CERRITOS, CITY OF	-30.00	KIRKLAND AND BLACK)	2.00
TOTAL	0.00	SUCCESSOR TO GENERAL DYNAMICS CORP	540.00
<b>KNEVELBAARD, WILLIE AND JOREEN</b>	1.00	SUCCESSOR TO HADLEY, WILLIAM H AND GRACE	4.00
SOLD TO HUNTINGTON PARK, CITY OF	-1.00	SUCCESSOR TO LECHASSEUR, EUGENE O AND LILLIAN P	2.00
TOTAL	0.00	SUCCESSOR TO MONTEREY ACRES MUTUAL WATER CO	102.00
<b>KNORRINGA, SIMON</b>	10.00	SUCCESSOR TO POHATAN CORP	10.00
SOLD TO ARTESIA REFORMED CHURCH	-10.00	SUCCESSOR TO SHOEMAKER PARTNER	8.00
TOTAL	0.00	SUCCESSOR TO TEIXEIRA, GEORGE S AND LAURA L	14.00
<b>KOETSIER, JOHN, JR</b>	0.00	SUCCESSOR TO VAN DIEST, JENNIE, ET AL	16.00
<b>KOLSTAD, MYRON D</b>		SUCCESSOR TO VONS GROCERY STORES	6.00
(SEE LISTING UNDER BOUMA, FRANK)		SUCCESSOR IN PART TO BOERE, EDNA	20.00
<b>KONO, YOSHIO AND BARBARA</b>		SUCCESSOR IN PART TO COUNTY WATER CO	22.00
(SEE LISTING UNDER MIMAKI, GEORGE)		SUCCESSOR IN PART TO GOLDEN WEST REFINING CO	400.00
<b>KOOLHAAS, LOUIS</b>	10.00	SUCCESSOR IN PART TO HILARIDES, JOHN AND MARIA	11.00
SOLD TO MAIDEN FAIR CO	-10.00	SOLD TO DOWNEY, CITY OF	-438.00
TOTAL	0.00	SUCCESSOR IN PART TO GOLDEN WEST REFINING	
<b>KOOLHAAS, SIMON AND SOPHIE GRACE</b>	7.00	COMPANY	60.00
SOLD TO ABC UNIFIED SCHOOL DISTRICT	-7.00	SUCCESSOR TO MCLAREN, VELMA AND ARLINE K. NUZUM	9.00
TOTAL	0.00	<b>TOTAL</b>	<b>9432.00</b>
<b>KOOPMANS, PETE</b>		<b>LAKEWOOD PIPE CO, A PARTNERSHIP COMPOSED OF</b>	
(SEE LISTING UNDER GONSALVES, JACK, ETC)		ROBERT G FOREMAN, FRANK W AND JUNE E TYBUS	
PARTITIONED FROM GONSALVES, JACK, JOE LUCAS,		(LAKEWOOD PIPE SERVICE CO, TENANT)	10.00
PETE KOOPMANS, MANUEL M SOUZA SR, MANUEL M		SOLD TO SANTA FE SPRINGS, CITY OF	-10.00
SOUZA JR, FRANK M SOUZA, LOUIE J SOUZA AND		TOTAL	0.00
MARY A FERREIRA	11.00	<b>LAKEWOOD PROPERTIES</b>	
SOLD TO MONTEBELLO, CITY OF	-11.00	SUCCESSOR TO BUCKLEY, ARTHUR W AND MARIAN J	1.00
TOTAL	0.00	SUCCESSOR TO TROOST, FRED AND ANNIE	42.00
<b>KOOT, NICK P</b>		SUCCESSOR TO U S FINANCIAL	1.00
(SEE LISTING UNDER MYRND AHL, MARY)		SOLD TO SPECIALTY SHOPPING CENTERS, INC	-43.00
<b>KOTAKE, ET AL</b>		SOLD TO U S FINANCIAL	-1.00
(RUBY MOCHIDOME, GRACE ARATA, SEIGO KOTAKE,		TOTAL	0.00
MASAO KOTAKE, AND WILLIAM KOTAKE)		<b>LAMBROS, P BASIL</b>	
SUCCESSOR TO KOTAKE, INC	76.00	(SEE LISTING UNDER CONTEAS, NICHOLAS C)	
SOLD IN PART TO KOTAKE, MASAO	-27.97	<b>LA MIRADA DRIVE-IN THEATER</b>	
SOLD IN PART TO KOTAKE, WILLIAM	-48.03	(SEE LISTING UNDER COWLITZ AMUSEMENTS, INC.)	
TOTAL	0.00	<b>LA MIRADA WATER CO</b>	0.00
<b>KOTAKE, INC</b>	66.00	LANDMARK ESTATES, INC	
(MASAO KOTAKE, SEIGO KOTAKE, WILLIAM KOTAKE,		SUCCESSOR TO DE GROOT, PIER AND FAY	17.00
DBA KOTAKE BROS, TENANTS)		DEDICATED TO CERRITOS, CITY OF	-17.00
SUCCESSOR TO UYEDA, MASARU, HAJIME HARASHIMA,		TOTAL	0.00
AND TADESHI UYEDA	10.00	LANGSLET, C ROBERT AND SON, INC	
SOLD TO KOTAKE, ET AL	-76.00	SUCCESSOR TO BROWN, JOHN SCHOOLS OF CALIFORNIA	2.00
TOTAL	0.00	SUCCESSOR TO ERICKSON, JOHN E	2.00
<b>KOTAKE, MASAO</b>		SUCCESSOR TO MURAKAWA, KIYOSHI AND SHIZUKO	0.00
SUCCESSOR IN PART TO KOTAKE, ET AL	27.97	SOLD IN PART TO PENDER, MARK L AND MARY VIRGINIA	-2.00
TRANSFERRED TO KOTAKE, MASAO AS TRUSTEE OF		SOLD TO WESTERN WATER CO	-2.00
THE MASAO KOTAKE INTER VIVOS TRUST	-27.97	TOTAL	0.00
TOTAL	0.00	<b>LANGSTON, CALVIN E AND EDITH</b>	1.00
<b>KOTAKE, MASAO AS TRUSTEE OF THE MASAO KOTAKE</b>		SOLD TO CASA DEL AMO	-1.00
<b>INTER VIVOS TRUST</b>		TOTAL	0.00
SUCCESSOR TO KOTAKE, MASAO	27.97	<b>LANTING, S M AND ALICE</b>	12.00
<b>TOTAL</b>	<b>27.97</b>	SOLD TO VAN RUITEN, PETE AND MARY	-12.00
<b>KOTAKE, WILLIAM</b>		TOTAL	0.00
SUCCESSOR IN PART TO KOTAKE, ET AL	48.03	LARWIN SOUTHERN CALIFORNIA, INC	
SOLD TO CERRITOS, CITY OF	-48.03	SUCCESSOR TO COELHO, JOE A, JR AND ISABEL	4.00
TOTAL	0.00	SUCCESSOR TO DE MELLO, MARY	13.00
<b>KRUSE PROPERTIES CO</b>	0.00	SUCCESSOR IN PART TO ALBERS, J N AND NELLIE	8.00
(FORMERLY KNOWN AS KRUSE, WALTER G AND		DEDICATED TO CERRITOS, CITY OF	-25.00
MRS WALTER G, AKA VERA M KRUSE)		TOTAL	0.00
<b>KRUSE, WALTER G AND MRS WALTER G, AKA VERA M KRUSE</b>	9.00	<b>LAUTENBACH, HENRY AND NELLIE H</b>	13.00
SOLD TO PICO RIVERA, CITY OF	-9.00	SOLD TO BOERSMA, FRANK AND ANGIE	-13.00
TOTAL	0.00	TOTAL	0.00
(NOW KNOWN AS KRUSE PROPERTIES CO		<b>LAUTRUP, NORMAN, AS EXECUTOR OF THE ESTATE</b>	
WITH ZERO WATER RIGHTS)		OF NELS LAUTRUP, DECEASED, AND MINNIE	
<b>LAGUNA-MAYWOOD MUTUAL WATER CO NO 1</b>	1283.00	MARGARET LAUTRUP	24.00
SOLD TO COMMERCE, CITY OF	-1283.00	APPORTIONED TO LAUTRUP, NORMAN AND IRMA	-24.00
TOTAL	0.00	TOTAL	0.00
<b>LA HABRA HEIGHTS COUNTY WATER DISTRICT</b>		LAUTRUP, NORMAN AND IRMA	
SUCCESSOR TO LA HABRA HEIGHTS MUTUAL		APPORTIONED FROM LAUTRUP, NORMAN, AS EXECUTOR	
WATER CO	2498.00	OF THE ESTATE OF NELS LAUTRUP, DECEASED, AND	
SUCCESSOR TO HATHAWAY, JOHN J.	8.00	MINNIE MARGARET LAUTRUP	24.00
SUCCESSOR IN PART TO MARS PETCARE US, INC.	90.00	SOLD TO SANTA FE SPRINGS, CITY OF	-24.00
<b>TOTAL</b>	<b>2596.00</b>	TOTAL	0.00
<b>LA HABRA HEIGHTS MUTUAL WATER CO</b>	2435.00	<b>LEAL, FRANK C AND LOIS L</b>	12.00
SUCCESSOR IN PART TO UNION OIL CO OF CALIFORNIA	63.00	(D V DAIRY, TENANT)	

DEDICATED TO CERRITOS, CITY OF	-12.00		TOTAL	0.00
TOTAL		0.00	LOS ANGELES COUNTY LAKEWOOD GOLF (NON PARTY)	0.00
<b>LECHASSEUR, EUGENE O AND LILLIAN P</b>	2.00		<b>LOS ANGELES COUNTY</b>	590.00
(R A LECHASSEUR, TENANT)			(NOW KNOWN AS LOS ANGELES COUNTY LA MIRADA	
SOLD TO LAKEWOOD, CITY OF	-2.00		GOLF COURSE)	
TOTAL		0.00	TRANSFERRED TO LOS ANGELES COUNTY LA MIRADA	
<b>LEE DEANE PRODUCTS, INC</b>	0.00		GOLF COURSE	-590.00
SUCCESSOR TO IMBERT, ALICE M	1.00		TOTAL	0.00
SOLD TO SANTA FE SPRINGS, CITY OF	-1.00		LOS ANGELES COUNTY LA MIRADA GOLF COURSE	
TOTAL		0.00	(FORMERLY KNOWN AS LOS ANGELES COUNTY)	
<b>LEE, HARLEY</b>			TRANSFERRED FROM LOS ANGELES COUNTY	590.00
(SEE LISTING UNDER BLACK, DELBERT G AND LENNIE O, ETC)			(NOW KNOWN AS LOS ANGELES COUNTY RANCHO	
(SEE ALSO LISTING UNDER WELLS, RICHARD A AND			LOS AMIGOS)	
BEVERLY ANN, ETC)			TRANSFERRED TO LOS ANGELES COUNTY RANCHO	
<b>LE FIELL MANUFACTURING CO</b>	0.00		LOS AMIGOS	-590.00
<b>LESCOULIE, ARMAND</b>			TOTAL	0.00
(SEE LISTING UNDER SOUTHERN CALIFORNIA EDISON CO)			<b>LOS ANGELES COUNTY RANCHO LOS AMIGOS</b>	
LEWIS FOOD CO			(FORMERLY KNOWN AS LOS ANGELES COUNTY	
SUCCESSOR TO EAGLE PICHER CO	113.00		LA MIRADA GOLF COURSE)	
SOLD TO NATIONAL CAN CORP	-113.00		TRANSFERRED FROM LOS ANGELES COUNTY	
TOTAL		0.00	LA MIRADA GOLF COURSE	590.00
LEWIS FOODS - <b>DIV C H B FOODS, INC</b>			SOLD IN PART TO DOWNEY, CITY OF	-100.00
(FORMERLY KNOWN AS LEWIS FOODS - DIV NCC PET FOODS CORP)			<b>TOTAL</b>	<b>490.00</b>
TRANSFERRED FROM LEWIS FOODS - DIV C H B			LOS ANGELES COUNTY SANITATION DISTRICT NO 2	
FOODS, INC	113.00		SUCCESSOR TO VERBURG, KLAASJE (MRS)	10.00
(NOW KNOWN AS PERK/LEWIS FOODS - DIV C H B FOODS)			SUCCESSOR TO WILLIAMS, RALPH P AND MARY	11.00
TRANSFERRED TO PERK LEWIS FOODS - DIV CHB FOODS-113.00			DEDICATED TO CERRITOS, CITY OF	-21.00
TOTAL		0.00	TOTAL	0.00
LEWIS FOODS - <b>DIV NCC PET FOODS CORP</b>			<b>LOS ANGELES COUNTY WATERWORKS DISTRICT NO 1</b>	90.00
(FORMERLY NATIONAL CAN CORP)			SOLD TO SOUTHERN CALIFORNIA WATER CO	-90.00
TRANSFERRED FROM NATIONAL CAN CORP	113.00		TOTAL	0.00
(NOW KNOWN AS LEWIS FOODS - DIV C H B FOODS, INC)			<b>LOS ANGELES COUNTY WATERWORKS DISTRICT NO 10</b>	674.00
TRANSFERRED TO LEWIS FOODS - DIV C H B FOODS, INC -113.00			SOLD TO SOUTHERN CALIFORNIA WATER CO	-674.00
TOTAL		0.00	TOTAL	0.00
L G G FAMILY TRUST			<b>LOS ANGELES COUNTY WATERWORKS DISTRICT NO 16</b>	330.00
SUCCESSOR TO MARTIN BROS CONTAINER AND			SOLD TO SOUTHERN CALIFORNIA WATER CO	-330.00
TIMBER PRODUCTS CORP, THE	6.00		TOTAL	0.00
SOLD TO CERRITOS, CITY OF	-6.00		<b>LOS ANGELES PAPER BOX AND BOARD MILLS</b>	257.00
TOTAL		0.00	SOLD TO NATIONAL OFFSETS, INC.	-257.00
<b>LIBERTY VEGETABLE OIL CO</b>	11.00		TOTAL	0.00
SUCCESSOR IN PART TO RAVERA, MARY	12.00		<b>LOS ANGELES UNION STOCKYARDS CO</b>	0.00
SUCCESSOR IN PART TO RELIANCE DAIRY FARMS	11.00		<b>LOS NIETOS TRACT 6192 WATER CO</b>	39.00
SOLD TO SANTA FE SPRINGS, CITY OF	-34.00		(NAME CHANGED TO MUTUAL WATER OWNERS	
TOTAL		0.00	ASSOC OF LOS NIETOS)	
<b>LINCOLN MEMORIAL PARK, INC</b>			TRANSFERRED TO MUTUAL WATER OWNERS	
SUCCESSOR TO MEMORIAL PARKS, INC	34.00		ASSOC OF LOS NIETOS	-39.00
<b>TOTAL</b>	<b>34.00</b>		TOTAL	0.00
LINWOOD HOMES, INC			<b>LOURENCO, ALDEN</b>	
SUCCESSOR TO DOTINGA, PETER AND TENA	7.00		(SEE LISTING UNDER PINHEIRO, A C AND MARY M)	
SUCCESSOR TO SIMAS, FRANK AND MABEL	9.00		<b>LOWELL JOINT SCHOOL DISTRICT</b>	0.00
SUCCESSOR TO VEENENDAAL, HENRIETTA	8.00		LU, DON C S & SHEILA C (HUSBAND AND WIFE AS JOINT	
SUCCESSOR TO VEENENDAAL, HENRY AND HENRIETTA	6.00		TENANTS) AND JIH-SHEN & YU-HWA CHIANG (HUSBAND	
DEDICATED TO CERRITOS, CITY OF	-30.00		AND WIFE AS JOINT TENANTS)	
TOTAL		0.00	SUCCESSOR IN PART TO BOER, HENRY AND ANNIE	1.00
<b>LITTLE LAKE CEMETERY DISTRICT</b>	<b>14.00</b>		DON C S & SHEILA C LU (HUSBAND AND WIFE AS JOINT	
<b>LITTLE LAKE SCHOOL DISTRICT</b>	0.00		TENANTS) QUITCLAIMED THEIR SHARE TO JIH-SHEN	
LLOYDS BANK CALIFORNIA			AND YU-HWA CHIANG (HUSBAND AND WIFE AS	
(SEE LISTING UNDER CORDEIRO, MARY)			JOINT TENANTS)	-1.00
<b>LOMA FLORAL CO</b>			TOTAL	0.00
(SEE LISTING UNDER MIMAKI, GEORGE & MITSUKO AND			<b>LUCAS, JOE</b>	
YOSHIO & BARBARA KONO)			(SEE LISTINGS UNDER FERREIRA, MARY A AND	
<b>LONG, MELVIN L AND STELLA M</b>	2.00		JACK GONSALVES)	
CONDEMNED AND TRANSFERRED TO ABC UNIFIED			PARTITIONED FROM GONSALVES, JACK, JOE LUCAS,	
SCHOOL DISTRICT	-2.00		PETE KOOPMANS, MANUEL M SOUZA SR, MANUEL M	
TOTAL		0.00	SOUZA JR, FRANK M SOUZA, LOUIE J SOUZA AND	
<b>LONG BEACH, CITY OF</b>	26830.00		MARY A FERREIRA	7.00
SUCCESSOR TO CHERRYVALE WATER USERS ASSOC	11.00		SOLD TO SANTA FE SPRINGS, CITY OF	-7.00
SUCCESSOR TO CONSERVATIVE WATER CO	3306.00		TOTAL	0.00
SUCCESSOR TO DOMINGUEZ WATER CORP	100.00		LUCKY STORES, INC	
SUCCESSOR TO DOMTAR GYPSUM INC	1854.00		SUCCESSOR TO JOHN-WADE CO	1.00
SUCCESSOR TO KAWAGUCHI, SUMIYE	4.00		SOLD TO WALNUT CREEK CANNING CO	-1.00
SUCCESSOR TO NORTH GATE GARDENS WATER CO	48.00		TOTAL	0.00
SUCCESSOR TO PIEDMONT HEIGHTS WATER CLUB	6.00		<b>LUER PACKING CO</b>	
SUCCESSOR TO UNION PACIFIC RAILROAD CO	525.00		(SEE LISTING UNDER PERRICONE, SAM)	
SUCCESSOR TO FRANCIS, CAROL JEANNE, TRUSTEE			<b>LUETTO, JAKE J</b>	10.00
OF THE CAROL JEANNE FRANCIS SEPARATE			(ORANGE COUNTY NURSERY, INC, TENANT)	
PROPERTY TRUST (06/30/2010)	8.00		SOLD TO WESTPORT-CERRITOS CO	-10.00
<b>TOTAL</b>	<b>32692.00</b>		TOTAL	0.00
LONG BEACH CONSTRUCTION CO			<b>LUNDAY-THAGARD OIL CO</b>	<b>212.00</b>
SUCCESSOR TO BOUMA, TED AND JEANETTE	17.00		<b>LUOND, JOE</b>	6.00
SUCCESSOR IN PART TO AVERY, MARGARET M	61.00		(FRIEDA ROETHLISBERGER, TENANT AS TO PORTION	
DEDICATED IN PART TO CERRITOS, CITY OF	-17.00		OF WATER RIGHTS)	
TRANSFERRED IN PART TO JONES CO, THE	-61.00		SOLD TO MEINES, WILLIAM, LEO MITZELL, TITLE	
TOTAL		0.00	INSURANCE AND TRUST CO	-6.00
<b>LOGGMAN, NICK J</b>			TOTAL	0.00
(SEE LISTING UNDER SMOORENBURG, WILLIAM)			<b>LUSCHER, JOHN AND FRIEDA</b>	10.00
<b>LORENZ, FRANK</b>			DEDICATED TO CERRITOS, CITY OF	-10.00
(SEE LISTING UNDER OOSTEN, RALPH AND CAROLINE)			TOTAL	0.00
<b>LOS ANGELES, CITY OF</b>	<b>15000.00</b>		<b>LUSSMAN, PAUL H JR &amp; ANN AND SIGFRIED &amp; TRINA L</b>	
LOS ANGELES COUNTY-DOWNEY REGIONAL PUBLIC			<b>BINGGELI</b> (PAUL'S DAIRY, TENANT)	6.00
RECREATION AREA AUTHORITY			(NOW KNOWN AS LUSSMAN, PAUL H JR, ET ALL)	
ASSIGNED FROM STAMPS, JAMES L, FOUNDATION, INC	354.00		TRANSFERRED TO LUSSMAN, PAUL H JR, ET ALL	-6.00
ASSIGNED TO DOWNEY, CITY OF	-354.00		TOTAL	0.00

<u>LUSSMAN, PAUL H JR, ET AL</u>		SUCCESSOR TO GONSALVES, MARY	25.00
(FORMERLY KNOWN AS LUSSMAN, PAUL H JR & ANN, AND SIEGFRIED & TRINA L BINGEELI (PAULS DAIRY, TENANT))		SUCCESSOR TO CHANSALL MUTUAL WATER CO	81.00
TRANSFERRED FROM LUSSMAN, PAUL H JR & ANN, AND SIEGFRIED & TRINA L BINGEELI (PAULS DAIRY, TENANT)	6.00	<b>TOTAL</b>	<b>912.00</b>
SUCCESSOR TO BELLENBAUM, E F AND MARIE P	1.00	<u>MAYWOOD MUTUAL WATER CO NO 3</u>	1126.00
<b>TOTAL</b>	<b>7.00</b>	SUCCESSOR TO CLOUGHERTY PACKING CO	64.00
LUTHERAN CHURCH		SUCCESSOR TO GLEN-HAGEN DEVELOPMENT CO	11.00
SUCCESSOR IN PART TO GIACOMI, ALFRED AND JENNIE SOLD TO CERRITOS, CITY OF	15.00	SUCCESSOR TO MATHIAS, ANTONIO AND MARY	13.00
TOTAL	-15.00	SUCCESSOR TO MEYBERG, LORRAINE K	65.00
	0.00	SUCCESSOR TO SANTA FE SPRINGS PROPERTIES	46.00
LUXURY HOMES, INC		SUCCESSOR TO SCHILDER, BEN, JR, AND ANNA	22.00
SUCCESSOR TO BOOTSMA, BERNARD WILLIAM, CARRIE AGNES VAN DAM AND GLADYS MARIE ROMBERG DEDICATED TO CERRITOS, CITY OF	10.00	SUCCESSOR TO VISSER BROTHERS PROPERTIES	8.00
TOTAL	-10.00	SUCCESSOR IN PART TO ALBERS, J N AND NELLIE	76.00
	0.00	SUCCESSOR IN PART TO PADDISON, EDWARD AND GRACE M	10.00
<u>LYNWOOD, CITY OF</u>	4990.00	SUCCESSOR IN PART TO RELIANCE DAIRY FARMS	17.00
SUCCESSOR TO FLETCHER, LYNN AND ALBERT	32.00	SUCCESSOR IN PART TO UNION OIL CO OF CALIFORNIA	63.00
SUCCESSOR TO LYNWOOD GARDENS MUTUAL WATER CO	164.00	SUCCESSOR IN PART TO VAN RUITEN, PETE AND MARY	34.00
SUCCESSOR TO MOBIL OIL CO	138.00	SUCCESSOR IN PART TO ZIVELONGHI, GEORGE AND ANTONIO	52.00
SUCCESSOR TO SULLY-MILLER CONTRACTING CO	13.00	SOLD IN PART TO CERRITOS, CITY OF	-200.00
<b>TOTAL</b>	<b>5337.00</b>	<b>TOTAL</b>	<b>1407.00</b>
<u>LYNWOOD GARDENS MUTUAL WATER CO</u>	164.00	MC DOWELL-CRAIG (PROPERTY)	
SOLD TO LYNWOOD, CITY OF	-164.00	SUCCESSOR TO MODERN IMPERIAL CO (PROPERTY)	0.00
TOTAL	0.00	<b>TOTAL</b>	<b>0.00</b>
<u>LYNWOOD PARK MUTUAL WATER CO</u>	222.00	MCLAREN, VELMA AND ARLINE K NUZUM	
LYN, WM, DEVELOPMENT CO, INC		SUCCESSOR TO KINNE, EUNICE W	9.00
SUCCESSOR TO SOUTHLAND LUTHERAN HOME SOLD TO BELLFLOWER HOME GARDEN WATER CO	8.00	SOLD TO LAKEWOOD, CITY OF	-9.00
TOTAL	-8.00	<b>TOTAL</b>	<b>0.00</b>
	0.00	MEINES, WILLIAM, LEO MITZELL, TITLE INSURANCE TRUST CO	
<u>MACK, JEROME D AND JOYCE</u>		SUCCESSOR TO LUOND, JOE	6.00
(SEE LISTING UNDER MOSS, D S & LILLIAN AND JEROME D & JOYCE MACK)		APPORTIONED TO MEINES, WILLIAM AND MARGARET	-2.00
<u>MAGNUSSON, ROBERTA M</u>	12.00	APPORTIONED TO MITZELL, LEO	-2.00
(KING KELLY MARMALADE CO, TENANT)		APPORTIONED TO TITLE INSURANCE AND TRUST CO	-2.00
SOLD TO BOWEN, EDWARD H	-12.00	<b>TOTAL</b>	<b>0.00</b>
TOTAL	0.00	MEINES, WILLIAM AND MARGARET	
MAIDEN FAIR CO		APPORTIONED FROM MEINES, WILLIAM, LEO MITZEL, TITLE INSURANCE AND TRUST CO	2.00
SUCCESSOR TO KOOLHAAS, LOUIS	10.00	SOLD TO WESTERN REALCO	-2.00
DEDICATED TO CERRITOS, CITY OF	-10.00	<b>TOTAL</b>	<b>0.00</b>
TOTAL	0.00	MEIER, LINDA RANDALL	
<u>MANCEBO, ANTHONY</u>	0.00	(SEE LISTING UNDER RANDALL, VILLIS FAMILY TRUST)	
MAPE INDUSTRIES		<u>MEL, INC (MARSHBURN, INC. TENANT)</u>	54.00
SUCCESSOR TO SAITO, JAMES H AND YOSHINO	2.00	(NOW KNOWN AS MEL, INC (VINCE FARMS, INC. TENANT))	
SOLD TO FEDERATED DEPARTMENT STORES, INC	-2.00	TRANSFERRED TO MEL, INC (VINCE FARMS, INC. TENANT)	-54.00
TOTAL	0.00	<b>TOTAL</b>	<b>0.00</b>
<u>MARCHBANK, ROBERT B AND RUBY F</u>		MEL, INC (VINCE FARMS, INC. TENANT)	
(SEE LISTING UNDER JENKINS REALTY MUTUAL WATER CO)		TRANSFERRED FROM MEL, INC (MARSHBURN, INC. TENANT)	54.00
<u>MARCROFT, HAROLD AND MARJORIE</u>	6.00	SOLD TO CARMENITA COMMERCE CENTER	-54.00
(NOBLE G DANIELS, TENANT)		<b>TOTAL</b>	<b>0.00</b>
SOLD TO MOSKOWITZ, IRVING	-6.00	<u>MELLANO, G</u>	10.00
TOTAL	0.00	SUCCESSOR TO MURR, ET TA	3.00
<u>MARCUSON, FLOYD G</u>		(NOW KNOWN AS MELLANO, G ET AL)	
(SEE LISTING UNDER SYKES REALTY CO)		TRANSFERRED TO MELLANO, G ET AL	-13.00
<u>MARLOWE, WALTER AND EDNA</u>	1.00	<b>TOTAL</b>	<b>0.00</b>
DEDICATED TO CERRITOS, CITY OF	-1.00	<u>MELLANO, G ET AL</u>	
TOTAL	0.00	(FORMERLY MELLANO, G)	
MARRIOTT CORP		TRANSFERRED FROM MELLANO, G	13.00
SUCCESSOR TO RAVERA, ZELMA	2.00	<b>TOTAL</b>	<b>13.00</b>
SOLD TO SANTA FE SPRINGS, CITY OF	-2.00	<u>MELLEMA, WILBUR</u>	
TOTAL	0.00	(SEE LISTING UNDER WEISS, MORRIS AND BESSIE)	
MARS PETCARE US, INC.		<u>MELLEMA, WILBUR AND MARY</u>	
MERGED FROM: KAL KAN FOODS, INC.	-140.00	(SEE LISTING UNDER MURPHY, ELMO D AND EVELENE B)	
SOLD IN PART TO NORWALK, CITY OF	-50.00	<u>MEMORIAL PARKS, INC</u>	34.00
SOLD IN PART TO LA HABRA HEIGHTS COUNTY WATER DISTRICT	-90.00	SOLD TO LINCOLN MEMORIAL PARK, INC	-34.00
TOTAL	0.00	<b>TOTAL</b>	<b>0.00</b>
<u>MARSHBURN, INC</u>		<u>MERRICK, LYMAN B AND GLADYS L</u>	14.00
(SEE LISTING UNDER MEL, INC.)		SOLD TO PICO COUNTY WATER DISTRICT	-14.00
<u>MARTIN BROS CONTAINER AND TIMBER PRODUCTS CORP, THE</u>	6.00	<b>TOTAL</b>	<b>0.00</b>
SOLD TO L G G FAMILY TRUST	-6.00	METROPOLITAN STATE HOSPITAL OF THE STATE OF CALIFORNIA DEPARTMENT OF MENTAL HYGIENE (SEE LISTING UNDER CALIFORNIA, STATE OF)	
TOTAL	0.00	<b>TOTAL</b>	<b>0.00</b>
<u>MARTIN, MARY</u>	28.00	<u>METZGER, F N</u>	
SOLD TO CALIFORNIA, STATE OF (DIVISION OF HWY)	-28.00	MESA-BERGER CO	
SUCCESSOR TO CALIFORNIA, STATE OF (DIV OF HWY)	28.00	SUCCESSOR TO EUCLID BALL CO	14.00
<b>TOTAL</b>	<b>28.00</b>	SOLD TO SAFEWAY STORES, INC	-14.00
<u>MATHIAS, ANTONIO AND MARY</u>	13.00	<b>TOTAL</b>	<b>0.00</b>
SOLD TO MAYWOOD MUTUAL WATER CO NO 3	-13.00	<u>MEYBERG, LORRAINE K</u>	65.00
TOTAL	0.00	(L KAUFFMAN CO, INC, TENANT)	
<u>MAUSOLEUM PARK, INC AND SUN HOLDING CORP</u>	4.00	SOLD TO MAYWOOD MUTUAL WATER CO NO 3	-65.00
(NOW KNOWN AS ANGELES ABBEY MEMORIAL PARK, INC)		<b>TOTAL</b>	<b>0.00</b>
TRANSFERRED TO ANGELES ABBEY MEMORIAL PARK, INC	-4.00	MEYER INDUSTRIAL PROPERTIES, INC	
TOTAL	0.00	SUCCESSOR TO MIYOSHI, GLENN, YOSAKU, MASAYO, HARUO, AND MASARU	8.00
MAYFAIR SALES CO, INC		SOLD TO OCCIDENTAL LIFE INS CO OF CALIFORNIA	-8.00
SUCCESSOR TO SCHURMAN, JOHN AND ISABEL	12.00	<b>TOTAL</b>	<b>0.00</b>
SOLD TO KAISER-AETNA	-12.00	MFD-NORWALK	
TOTAL	0.00	SUCCESSOR TO FRANCIOSI, GUISEPPI AND ALICE	2.00
<u>MAYWOOD MUTUAL WATER CO NO 1</u>	741.00	SOLD TO HUNSAKER, RICHARD C	-2.00
<u>MAYWOOD MUTUAL WATER CO NO 2</u>	806.00	<b>TOTAL</b>	<b>0.00</b>
		MICHAEL, C, INC	
		SUCCESSOR TO NOTTINGHAM, MABEL E	20.00
		SOLD TO CERRITOS, CITY OF	-20.00

TOTAL	0.00	<b>MOORE, ALEXANDER AND BETTY L</b>	13.00
<b>MIDLAND PARK WATER TRUST</b>	57.00	SOLD TO WEST PAC, LTD	-13.00
SOLD TO COMPTON, CITY OF	-57.00	TOTAL	0.00
TOTAL	0.00	<b>MOORE, NEAL</b>	0.00
<b>MIDWAY GARDENS MUTUAL ASSOC</b>	47.00	<b>MOOSCHEKIAN, ALYCE</b>	0.00
SUCCESSOR TO CITY FARMS MUTUAL WATER CO NO 2	12.00	<b>MOOSCHEKIAN, REUBEN</b>	12.00
SUCCESSOR IN PART TO BOERE, EDNA	28.00	SOLD TO DOWNEY, CITY OF	-12.00
SOLD TO PARAMOUNT, CITY OF	-87.00	TOTAL	0.00
TOTAL	0.00	MORIARTY, W PATRICK	
<b>MIRSMA, HARRY C AND DOROTHY L</b>	10.00	SUCCESSOR TO DAON CORP	656.00
SOLD TO CORP OF THE PRESIDING BISHOP OF THE		SOLD TO COMMERCE, CITY OF	-656.00
CHURCH OF JESUS CHRIST OF LATTER DAY SAINTS	-10.00	TOTAL	0.00
TOTAL	0.00	<b>MORRIS, WILLIAM R</b>	1.00
<b>MIRSMA, HENRY AND SUSAN M</b>	6.00	(SEE ALSO LISTING UNDER ASSOCIATED SOUTHERN	
SOLD TO CERRITOS, CITY OF	-6.00	INVESTMENT CO)	
TOTAL	0.00	SOLD TO DE CORDOVA, JUAN	-1.00
<b>MILLER, WILLIS L</b>	0.00	TOTAL	0.00
MILESKI, DAVE		MOSKOWITZ, IRVING	
SUCCESSOR TO HAMBARIAN, FRED	2.00	SUCCESSOR TO MARCROFT, HAROLD AND MARJORIE	6.00
SOLD TO CERRITOS, CITY OF	-2.00	SOLD TO HORSESHOE CATTLE CO	-6.00
TOTAL	0.00	TOTAL	0.00
<b>MIMAKI, GEORGE &amp; MITSUKO AND YOSHIO &amp; BARBARA KONO</b>	2.00	<b>MOSS, D S &amp; LILLIAN AND JEROME D &amp; JOYCE MACK</b>	4.00
(LOMA FLORAL CO, TENANT)		SOLD TO SMITH, RALPH E, ET AL	-4.00
(NOW KNOWN AS MIMAKI, GEORGE, ET AL)		TOTAL	0.00
TRANSFERRED TO MIMAKI, GEORGE, ET AL	-2.00	<b>MOUNTAIN VIEW DAIRIES, INC</b>	54.00
TOTAL	0.00	DEDICATED TO CERRITOS, CITY OF VIA BECHLER	
MIMAKI, GEORGE, ET AL		CORP AND PACIFIC COAST PROPERTIES	-54.00
(FORMERLY KNOWN AS MIMAKI, GEORGE & MITSUKO AND		TOTAL	0.00
YOSHIO & BARBARA KONO (LOMA FLORAL CO, TENANT)		MUELLER, JULES A AND DAVID M REED	
TRANSFERRED FROM MIMAKI, GEORGE & MITSUKO AND		SUCCESSOR TO FARRIES, KENNETH A AND WANDA	1.00
YOSHIO & BARBARA KONO (LOMA FLORAL CO, TENANT)	2.00	SOLD TO DAUGHERTY, JULES E AND HATTIE L	-1.00
SOLD TO HUNTINGTON PARK, CITY OF	-2.00	TOTAL	0.00
TOTAL	0.00	<b>MURAKAWA, KIYOSHI AND SHIZUKO</b>	0.00
<b>MITCHELL, RAY</b>		SOLD TO LANGSLET, C ROBERT AND SON, INC	-0.00
(SEE LISTING UNDER CORP OF THE PRESIDING BISHOP OF		TOTAL	0.00
THE CHURCH OF JESUS CHRIST OF LATTER DAY SAINTS,		<b>MURATA, DAISAKU, FUI MURATA, HATSUYE MURATA, KENJI</b>	12.00
(SEE ALSO LISTING UNDER RUGGIERI, FRANK & VADA AND		<b>MURATA, SETSUKO MURATA AND TAKEO MURATA</b>	
DAVID & FAY SELDEEN)		(NOW KNOWN AS MURATA, DAISAKU, ET AL)	
<b>MITSUUCHI, FUMIKO, AKA MARY MITSUUCHI</b>	11.00	TRANSFERRED TO MURATA, DAISAKU, ET AL	-12.00
(Z VAN SPANJE, TENANT AS TO ONE ACRE-FOOT)		TOTAL	0.00
TRANSFERRED TO MITSUUCHI, MARY F TRUST	-11.00	MURATA, DAISAKU, ET AL	
TOTAL	0.00	(FORMERLY KNOWN AS MURATA, DAISAKU, FUI MURATA,	
<b>MITSUUCHI, MARY F TRUST</b>		HATSUYE MURATA, KENJI MURATA, SETSUKO MURATA	
TRANSFERRED FROM MITSUUCHI, FUMIKO, AKA MARY		AND TAKEO MURATA)	
MITSUUCHI	11.00	TRANSFERRED FROM MURATA, DAISAKU, FUI MURATA,	
TOTAL	11.00	HATSUYE MURATA, KENJI MURATA, SETSUKO MURATA,	
MITZELL, LEO		AND TAKEO MURATA	12.00
APPORTIONED FROM MEINES, WILLIAM, LEO MITZELL,		SOLD TO DOWNEY, CITY OF	-12.00
TITLE INSURANCE AND TRUST CO	2.00	TOTAL	0.00
SOLD TO ULLRICH PROPERTIES	-2.00	<b>MURATA, KENJI</b>	
TOTAL	0.00	(SEE LISTING UNDER SOUTHERN CALIFORNIA EDISON CO)	
<b>MIYASAKI, YONEICHI</b>	0.00	<b>MURPHY, ELMO D AND EVELENE B</b>	18.00
<b>MIYOSHI, GLENN, YOSAKU MIYOSHI, MASAYO MIYOSHI,</b>		(MORRIS AND BESSIE WEISS, WILBUR AND MARY	
<b>HARUO MIYOSHI AND MASARU MIYOSHI, DBA AS</b>		MELLEMA, TENANTS)	
<b>MIYOSHI BROS</b>	8.00	SUCCESSOR TO WEISS, MORRIS	6.00
SOLD TO MEYER INDUSTRIAL PROPERTIES, INC	-8.00	SUCCESSOR TO WEISS, MORRIS AND BESSIE	16.00
TOTAL	0.00	SOLD TO BELINDA WESTERN CO	-6.00
MOBIL OIL CORP		SOLD TO COAST PACKING CO	-24.00
(FORMERLY KNOWN AS SOCONY MOBILE OIL CO, INC)		SOLD TO FRAMPTON, HARVEY	-10.00
TRANSFERRED FROM SOCONY MOBILE OIL CO, INC	138.00	TOTAL	0.00
SOLD TO LYNWOOD, CITY OF	-138.00	<b>MURPHY RANCH MUTUAL WATER CO</b>	461.00
TOTAL	0.00	SOLD TO SOUTHWEST SUBURBAN WATER CO	-461.00
<b>MOCHO, JEAN AND MICHEL PLAA</b>	9.00	TOTAL	0.00
SOLD TO TITLE INSURANCE AND TRUST CO	-9.00	<b>MURR, ETNA</b>	3.00
TOTAL	0.00	SOLD TO MELLANO, G AND HARRY M	-3.00
<b>MODERN IMPERIAL CO</b>	57.00	TOTAL	0.00
SOLD TO MCDOWELL-CRAIG (PROPERTY)	-0.00	<b>MURRAY, R B AND GLADYS J</b>	0.00
SOLD TO SMITH, RALPH E, ET AL	-57.00	MUSSACHIA, CARL A, FRANCIS J MUSSACHIA, ANTHONY G	
TOTAL	0.00	MUSSACHIA JR, ANNA MARIE CAOLE AS TO UNDIVIDED	
<b>MONTEBELLO, CITY OF</b>	208.00	ONE-FOURTH INTEREST	
SUCCESSOR TO CHAPIN, MAYNARD W, EXECUTOR		SUCCESSOR TO MUSSACHIA, TONY G AND ANNA M	8.00
OFHUGH L CHAPIN ESTATE	29.00	DEDICATED IN PART TO CERRITOS, CITY OF	-2.00
SUCCESSOR IN PART TO KOOPMANS, PETE	11.00	SOLD IN PART TO SANTA FE SPRINGS, CITY OF	-6.00
SUCCESSOR IN PART TO PARK WATER CO	132.50	TOTAL	0.00
SUCCESSOR IN PART TO SOUZA, MANUEL M SR,		<b>MUSSACHIA, TONY G AND ANNA M</b>	8.00
MANUEL M SOUZA JR, FRANK M SOUZA AND		SOLD TO MUSSACHIA, CARL A, FRANCIS J MUSSACHIA,	
LOUIE J SOUZA	6.00	ANTHONY G MUSSACHIA JR, ANNA MARIE CAOLE AS	
TOTAL	386.50	TO UNDIVIDED ONE-FOURTH INTEREST	-8.00
MONTEBELLO, CITY OF - GOLF		TOTAL	0.00
(SEE LISTING UNDER MONTEBELLO, CITY OF)		MUTUAL WATER OWNERS ASSOC OF LOS NIETOS	
<b>MONTEBELLO LAND AND WATER CO</b>	1592.00	(NAME CHANGED FROM LOS NIETOS TRACT 6192 WATER CO)	
SUCCESSOR TO VAN DAM, CORNELIUS A AND FLORENCE	32.00	TRANSFERRED FROM LOS NIETOS TRACT 6192 WATER CO	39.00
SUCCESSOR TO JONES COMPANY, THE (7/26/2012)	70.00	SOLD TO SAN GABRIEL VALLEY WATER CO	-39.00
TOTAL	1694.00	TOTAL	0.00
<b>MONTEREY ACRES MUTUAL WATER CO</b>	102.00	<b>MYRND AHL, MARY</b>	9.00
SOLD TO LAKEWOOD, CITY OF	-102.00	(NICK P KOOT, TENANT)	
TOTAL	0.00	SOLD TO GULF OIL CO	-9.00
MONTGOMERY ROSS FISHER, INC		TOTAL	0.00
SUCCESSOR TO GOEDHART, HARRY N, ETC	17.00	<b>NAKAMURA, SAM AND TOKIKO</b>	2.00
SOLD TO SUMA HOMES, INC AND NOVA HOMES, INC	-17.00	SOLD TO EMOTO, JOHN H AND SHIZUKO	-2.00
TOTAL	0.00	TOTAL	0.00
<b>MOONS, NICHOLAAS J</b>		<b>NANCY DEE KEANE LIVING TRUST</b>	
(SEE LISTING UNDER KINNE, ORAAN (MRS))		SUCCESSOR IN PART TO ZANE LIVING TRUST (2/20/2013)	4.00

TOTAL	4.00		
NATIONAL CAN CORP			
SUCCESSOR TO LEWIS FOOD CO	113.00		
(NOW KNOWN AS LEWIS FOODS-DIV NCC PET FOODS CORP)			
TRANSFERRED TO LEWIS FOODS-DIV NCC PET FOODS CORP	-113.00		
TOTAL	0.00		
NATIONAL OFFSETS, INC.			
SUCCESSOR TO LOS ANGELES PAPER BOX AND BOARD MILLS	257.00		
SOLD TO AQUA CAPITAL MANAGEMENT LP	-257.00		
TOTAL	0.00		
NATIONWIDE PROPERTY DEVELOPMENT CO INC			
SUCCESSOR IN PART TO SWIFT AND CO	742.00		
SOLD IN PART TO PICO COUNTY WATER DISTRICT	-600.00		
SOLD IN PART TO SANTA FE SPRINGS, CITY OF	-142.00		
TOTAL	0.00		
<b>NAUTA, LEO</b>			
(SEE LISTING UNDER OSINGA, JOHN)			
<b>NAUTA, PETE</b>			
(SEE LISTING UNDER VANDENBERG, JACOB AND ANNA)			
NAVA CONSTRUCTION CO			
SUCCESSOR TO SYTSM, ANDY AND DOROTHY	16.00		
DEDICATED TO CERRITOS, CITY OF	-16.00		
TOTAL	0.00		
NELLES, FRED C, SCHOOL FOR BOYS OF THE STATE OF CALIFORNIA DEPT. OF THE YOUTH AUTHORITY (SEE LISTING UNDER CALIFORNIA, STATE OF)			
<b>NELSON, OTELIA AND ROBERT</b>	11.00		
(SHELTER SUPERIOR DAIRY, TENANT)			
SOLD TO BELLFLOWER HOME GARDEN WATER CO	-11.00		
TOTAL	0.00		
NEW ENGLAND LIFE INSURANCE CO			
SUCCESSOR IN PART TO RAVERA, MARY	19.00		
SOLD TO DUNN INDUSTRIAL PROPERTIES CORP	-19.00		
TOTAL	0.00		
<b>NEW ENGLAND MUTUAL LIFE INSURANCE CO</b>			
SUCCESSOR TO WESTERN REALCO	2.00		
TOTAL	2.00		
NEW LIFE COMMUNITY CHURCH (FORMERLY KNOWN AS ARTESIA REFORMED CHURCH)			
TRANSFERRED FROM ARTESIA REFORMED CHURCH	10.00		
SOLD TO SANTA FE SPRINGS, CITY OF	-10.00		
TOTAL	0.00		
<b>NEWARK GROUP, INC. The</b>			
SUCCESSOR TO FEDERAL PAPER BOARD CO, INC	757.00		
SOLD IN PART TO AQUA CAPITAL MANAGEMENT LP	-200.00		
SOLD IN PART TO AQUA CAPITAL MANAGEMENT LP	-200.00		
SOLD IN PART TO AQUA CAPITAL MANAGEMENT LP (11-9-2011)	-100.00		
TOTAL	257.00		
NEWPORT SHORES BUILDERS			
SUCCESSOR TO ROCHA, FRANK J JR AND ELSIE M	10.00		
SUCCESSOR IN PART TO OFFINGA, WILLIAM AND SON, INCLUDING SIDNEY OFFINGA	12.00		
DEDICATED TO CERRITOS, CITY OF	-22.00		
TOTAL	0.00		
N I INDUSTRIES, INC (FORMERLY KNOWN AS NORRIS INDUSTRIES, INC)			
TRANSFERRED FROM NORRIS INDUSTRIES INC	138.00		
SOLD TO AQUA CAPITAL MANAGEMENT LP	-138.00		
TOTAL	0.00		
<b>NIKERK, SIMON S AND ROSE</b>	3.00		
(NIKERK HAY CO, TENANT)			
SOLD TO FARMERS & MERCHANTS BANK OF LONG BEACH	-3.00		
TOTAL	0.00		
N L INDUSTRIES, METAL DIVISION-WESTERN REGION			
SUCCESSOR TO KIRK, MORRIS P AND SON, INC (NOW KNOWN AS GOULD, INC)	62.00		
TRANSFERRED TO GOULD, INC	-62.00		
TOTAL	0.00		
NORRIS INDUSTRIES, INC (CORPORATE NAMED FROM NORRIS-THERMADOR CORP)			
TRANSFERRED FROM NORRIS-THERMADOR CORP (NAME CHANGED TO N I INDUSTRIES, INC)	138.00		
TRANSFERRED TO N I INDUSTRIES, INC	-138.00		
TOTAL	0.00		
<b>NORRIS-THERMADOR CORP</b>	138.00		
(CORPORATE NAME CHANGED TO NORRIS INDUSTRIES, INC)			
TRANSFERRED TO NORRIS INDUSTRIES, INC	-138.00		
TOTAL	0.00		
<b>NORTH GATE GARDENS WATER CO</b>	48.00		
SOLD TO LONG BEACH, CITY OF	-48.00		
TOTAL	0.00		
NORTHROP CORP			
SUCCESSOR IN PART TO FORD MOTOR CO	4.50		
NAME CHANGED TO NORTHROP GRUMMAN SYSTEMS CORORATION	-4.50		
TOTAL	0.00		
<b>NORTHROP GRUMMAN SYSTEMS CORPORATION</b>			
NAME CHANGED FROM NORTHROP CORPORATION			
TRANSFERRED FROM NORTHROP CORPORATION	4.50		
TOTAL	4.50		
<b>NORWALK, CITY OF</b>			
SUCCESSOR TO JUNIOR WATER CO, INC	490.00		
SUCCESSOR TO RYDER, BAYARD	8.00		
SUCCESSOR IN PART TO SANTA FE SPRINGS, CITY OF	179.00		
SUCCESSOR IN PART TO COUNTY WATER COMPANY VIA EMINENT DOMAIN	456.00		
SUCCESSOR IN PART TO MARS PETCARE US, INC.	50.00		
SUCCESSOR IN PART TO VERNON, CITY OF (3/18/2013)	500.00		
TOTAL	2273.00		
<b>NORWALK-LA MIRADA CITY SCHOOL DISTRICT</b>	288.00		
(NOW KNOWN AS NORWALK-LA MIRADA UNIFIED SCHOOL DISTRICT)			
TRANSFERRED TO NORWAL-LA MIRADA UNIFIED SCHOOL DISTRICT	-288.00		
TOTAL	0.00		
<b>NORWALK-LA MIRADA UNIFIED SCHOOL DISTRICT</b>			
(FORMERLY KNOWN AS NORWALK-LA MIRADA CITY SCHOOL DISTRICT)			
TRANSFERRED FROM NORWAL-LA MIRADA UNIFIED SCHOOL DISTRICT	288.00		
SUCCESSOR IN PART TO EXCELSIOR UNION HIGH SCHOOL DISTRICT	142.00		
SOLD TO PARK WATER CO	-52.00		
TOTAL	378.00		
<b>NORWALK MOBILE LODGE</b>			
(SEE LISTING UNDER FLESCH, ELIZABETH, ETC)			
<b>NOTTINGHAM, MABEL E</b>	20.00		
(LESLIE NOTTINGHAM, TENANT)			
SOLD TO MICHAEL, C INC	-20.00		
TOTAL	0.00		
NUZUM, ARLINE K (SEE LISTING UNDER MCLAREN, VELMA AND ARLINE K NUZUM)			
OCCIDENTAL LIFE INSURANCE CO OF CALIFORNIA			
SUCCESSOR TO MEYER INDUSTRIAL PROP INC	8.00		
SOLD TO FIRST INTERSTATE BANK	-8.00		
TOTAL	0.00		
<b>OFFINGA, WILLIAM AND SON, INCLUDING SIDNEY OFFINGA</b>			
(SEE LISTING UNDER BOER, HENRY)			
SUCCESSOR IN PART TO BOER, HENRY AND ANNIE	26.00		
SOLD IN PART TO NEWPORT SHORES BUILDERS	-12.00		
SOLD IN PART TO SANTA FE SPRINGS, CITY OF	-14.00		
TOTAL	0.00		
OGDEN, CLAUDIA			
SUCCESSOR TO STAAT, HERMAN F AND CHARLOTTE H	2.00		
SOLD TO TE VELDE, HARM AND ZWAANTINA	-2.00		
TOTAL	0.00		
<b>OLIVE LAWN MEMORIAL PARK, INC</b>	11.00		
SOLD TO SOUTHWEST WATER CO	-11.00		
TOTAL	0.00		
<b>OLTMANS CONSTRUCTION CO</b>			
SUCCESSOR TO RIOS, REBECCA & RIOS, JESUS & RIOS, ERASMO	3.00		
TOTAL	3.00		
<b>O N K FARMS</b>			
SUCCESSOR TO CHIKAMI, SHIGERU AND JACK	8.00		
TOTAL	8.00		
<b>OORD, JOHN</b>			
<b>OOSTEN, MARINUS AND ANTHONIA</b>	13.00		
SOLD TO PRESLEY DEVELOPMENT CO	-13.00		
TOTAL	0.00		
<b>OOSTEN, RALPH AND CAROLINE</b>	41.00		
(FRANK LORENZ, TENANT AS TO 13 ACRE-FEET OF WATER RIGHT AND 10 ACRE-FEET OF ALLOWED PUMPING ALLOCATION)			
SOLD TO AVERY, MARGARET M	-41.00		
TOTAL	0.00		
<b>ORANGE COUNTY NURSERY, INC</b>	13.00		
(SEE ALSO LISTINGS UNDER DEVER, RUTH E; LUETTO, JAKE J; AND RAVERA, MARY)			
SOLD TO CALIFORNIA DOMESTIC WATER CO (06/30/2010)	-13.00		
TOTAL	0.00		
<b>ORCHARD DALE COUNTY WATER DISTRICT</b>	1107.00		
(NAME CHANGED TO ORCHARD DALE WATER DISTRICT)			
TRANSFERRED TO ORCHARD DALE WATER DISTRICT	-1107.00		
TOTAL	0.00		
<b>ORCHARD DALE WATER DISTRICT</b>			
(NAME CHANGED FROM ORCHARD DALE COUNTY WATER DISTRICT)			
TRANSFERRED FROM ORCHARD DALE COUNTY WATER DISTRICT			
SUCCESSOR TO CANDLEWOOD COUNTRY CLUB (06/30/2010)	147.00		
TOTAL	1254.00		
<b>ORCHARD PARK WATER CLUB, INC</b>	40.00		
SOLD TO CERRITOS, CITY OF	-40.00		
TOTAL	0.00		
<b>ORIENTAL FOODS, INC</b>	27.00		
(NAME CHANGED TO JAN-U-WINE FOODS, INC)			
TRANSFERRED TO JAN-U-WINE FOODS, INC	-27.00		
TOTAL	0.00		
<b>ORLA CO</b>	6.00		
(JOHN D. WESTRA, TENANT)			
SOLD TO VONS GROCERY STORES	-6.00		



TOTAL	0.00	SOLD IN PART TO BELL GARDENS, CITY OF	-1914.00
<b>ORMONDE, VIVA</b>		SOLD IN PART TO COMMERCE, CITY OF	-2400.00
(SEE LISTING UNDER VAN DAM, HANK AND JESSIE)		SOLD IN PART TO DOWNEY, CITY OF	-8600.00
<b>OROPEZA, PABLO AND AURELIA G</b>	1.00	SOLD IN PART TO MONTEBELLO, CITY OF	-132.50
(PABLO OROPEZA, JR, TENANT)		SOLD IN PART TO PARAMOUNT, CITY OF	-3000.00
(SEE ALSO LISTING UNDER TARR AND MCCOMB OIL CO, LTD)		SOLD IN PART TO PICO RIVERA, CITY OF	-2300.00
SOLD TO BUCKLEY, ARTHUR W AND MARIAN J	-1.00	SOLD IN PART TO SOUTH GATE, CITY OF	-2000.00
TOTAL	0.00	SOLD IN PART TO SOUTHERN CALIFORNIA WATER CO	-267.20
<b>OSINGA, JOHN</b>	5.00	SUCCESSOR TO LA HACIENDA WATER COMPANY	1.00
(LEO NAUTA, TENANT)		<b>TOTAL</b>	<b>2.30</b>
SOLD TO BENDETTI, DONALD L, ET AL	-5.00	<b>PARSONSON, W J</b>	0.00
TOTAL	0.00	<b>PASMA, RUDOLPH AND FRANCES C</b>	8.00
<b>OURIQUE, MANUEL B</b>		SOLD TO TRINITY LUTHERAN CHURCH	-8.00
(SEE LISTING UNDER BORGES, JOHN AND MARY)		TOTAL	0.00
OWENS, SEYMOUR		<b>PATRICIAN ASSOCIATES, INC AND MAJESTIC REALTY CO</b>	
(SEE LISTING UNDER PERRICONE, SAM AND SEYMOUR OWENS)		SUCCESSOR TO SIMON, NORTON INC-MUSEUM OF ART	12.00
<b>OWL CONSTRUCTORS</b>	16.00	<b>TOTAL</b>	<b>12.00</b>
SOLD TO SANTA FE SPRINGS, CITY OF	-16.00	<b>PAULS DAIRY</b>	
TOTAL	0.00	(SEE LISTING UNDER LUSSMAN, PAUL H JR & ANN AND SIGFRIED & TRINA L BINGGELI)	
<b>P B S CORP</b>		<b>PAYTON, LA VERNE (MRS)</b>	1.00
SUCCESSOR TO CALIFORNIA COTTON OIL CORP	8.00	SOLD TO BEUSING, J	-1.00
DEDICATED TO CERRITOS, CITY OF	-8.00	TOTAL	0.00
TOTAL	0.00	<b>PECOS PARK</b>	
<b>PABCO BUILDING PRODUCTS, LLC.</b>		SUCCESSOR TO DAIRY VALLEY ASSOCIATES	1.00
SUCCESSOR TO PACIFIC COAST BUILDING PRODUCTS, INC.	800.00	SUCCESSOR TO HOLMES, KYLE R AND GRACE ELLEN	16.00
SOLD IN PART TO PETERSBURG, L.P.	-300.00	SOLD TO COLWELL CO	-17.00
<b>TOTAL</b>	<b>500.00</b>	TOTAL	0.00
<b>PACIFIC COAST BUILDING PRODUCTS, INC</b>		<b>PEERLESS LAND AND WATER CO, INC</b>	986.00
SUCCESSOR IN PART TO PACIFIC COAST PACKAGING CORP	800.00	(NAME CHANGED TO PEERLESS WATER CO)	
SOLD TO PABCO BUILDING PRODUCTS, LLC.	-800.00	TRANSFERRED TO PEERLESS WATER CO	-986.00
TOTAL	0.00	TOTAL	0.00
<b>PACIFIC COAST PACKAGING CORP</b>		<b>PEERLESS WATER CO</b>	
SUCCESSOR TO FIBREBOARD CO	1217.00	(NAME CHANGED FROM PEERLESS LAND AND WATER CO, INC)	
SOLD IN PART TO CERRITOS, CITY OF	-417.00	TRANSFERRED FROM PEERLESS LAND AND WATER CO, INC	986.00
SOLD IN PART TO PACIFIC COAST BUILDING PRODUCTS, INC	-800.00	SOLD TO BELLFLOWER, CITY OF	-986.00
TOTAL	0.00	TOTAL	0.00
<b>PACIFIC CONDOMINIUM MANAGEMENT INC</b>		<b>PENDER, MARK L AND MARY VIRGINIA</b>	
SUCCESSOR TO WATTS LABOR COMMUNITY ACTION COMMITTEE	913.00	SUCCESSOR IN PART TO LANGSLET, C ROBERT & SON, INC	2.00
SOLD TO TRACT NUMBER ONE HUNDRED AND EIGHTY WATER CO	-913.00	SOLD TO VIRGINIA COUNTRY CLUB	-2.00
TOTAL	0.00	TOTAL	0.00
<b>PACIFIC ELECTRIC RAILWAY CO</b>	12.00	<b>PEREIRA, J C JR, AND EZAURA</b>	27.00
(GERRIT VAN LEEUWEN OF 15405 SHOEMAKER ROAD, NORWALK, TENANT AS TO 11 ACRE- FEET OF WATER RIGHT, AND 9 ACRE- FEET OF ALLOWED PUMPING ALLOCATION)		SOLD TO GREEN HILLS DEVELOPMENT, INC	-27.00
(NOW KNOWN AS SOUTHERN PACIFIC TRANSPORTATION CO)		TOTAL	0.00
TRANSFERRED TO SOUTHERN PACIFIC TRANS CO	-12.00	<b>PERK/LEWIS FOODS – DIV C H B FOODS</b>	
TOTAL	0.00	(FORMERLY KNOWN AS LEWIS FOODS - DIV C H B FOODS, INC)	
<b>PACKERS MUTUAL WATER CO</b>	34.00	TRANSFERRED FROM LEWIS FOODS – DIV C H B FOODS, INC	113.00
SOLD TO ADAMS, JULES H	-34.00	SOLD TO SIGNAL HILL, CITY OF	-113.00
TOTAL	0.00	TOTAL	0.00
<b>PADDISON, EDWARD G AND GRACE M</b>	14.00	<b>PERRICONE, SAM AND LOUIS ROMOFF</b>	86.00
SOLD IN PART TO MAYWOOD MUTUAL WATER CO NO 3	-10.00	(LUER PACKING CO, TENANT)	
SOLD IN PART TO SCANTLEBURY, ROBERT P	-4.00	SOLD TO PERRICONE, SAM AND SEYMOUR OWENS	-86.00
TOTAL	0.00	TOTAL	0.00
<b>PARADISE MEMORIAL PARK</b>		<b>PERRICONE, SAM AND SEYMOUR OWENS</b>	
SUCCESSOR TO CREST HOLDING CORP	16.00	SUCCESSOR TO PERRICONE, SAM AND LOUIS ROMOFF	86.00
<b>TOTAL</b>	<b>16.00</b>	SOLD TO U S GROWERS COLD STORAGE, INC	-86.00
<b>PARAMOUNT, CITY OF</b>		TOTAL	0.00
(FORMERLY KNOWN AS PARAMOUNT COUNTY WATER DISTRICT)		<b>PETERSBURG, L.P.</b>	
TRANSFERRED FROM PARAMOUNT COUNTY WATER DISTRICT	2374.00	SUCCESSOR IN PART TO PABCO BUILDING PRODUCTS, LLC	300.00
SUCCESSOR TO BOOGAARD, JOHN, SUSAN PATRICIA BOOGAARD, CORNILIUS W BOOGAARD AND WILLA J BOOGAARD	5.00	<b>TOTAL</b>	<b>300.00</b>
SUCCESSOR TO CENTURY CENTER MUTUAL WATER ASSOC	307.00	<b>PETERSON MANUFACTURING CO, INC</b>	58.00
SUCCESSOR TO CENTURY CITY MUTUAL WATER CO, LTD	50.00	SOLD TO CBP RESOURCES, INC	-58.00
SUCCESSOR TO MIDWAY GARDENS MUTUAL WATER ASSOC	87.00	TOTAL	0.00
SUCCESSOR TO VAN DIEST WATER CO	60.00	<b>PHELPS DODGE COPPER PRODUCTS CORP</b>	312.00
SUCCESSOR IN PART TO PARK WATER CO	3000.00	(NOW KNOWN AS PHELPS DODGE BRASS CO-LOS ANGELES DIVISION)	
<b>TOTAL</b>	<b>5883.00</b>	TRANSFERRED TO PHELPS DODGE BRASS CO-LOS ANGELES DIVISION	-312.00
<b>PARAMOUNT COUNTY WATER DISTRICT</b>	2374.00	TOTAL	0.00
(NOW KNOWN AS PARAMOUNT, CITY OF)		<b>PHELPS DODGE BRASS CO-LOS ANGELES DIVISION</b>	
TRANSFERRED TO PARAMOUNT, CITY OF	-2374.00	(FORMERLY KNOWN AS PHELPS DODGE COPPER PRODUCTS CORP)	
TOTAL	0.00	TRANSFERRED FROM PHELPS DODGE COPPER PRODUCTS CORP	312.00
<b>PARAMOUNT FARMS</b>		SOLD TO SINCLAIR PAINT CO	-312.00
(SEE LISTING UNDER GOEDHART, HARRY N, ETC)		TOTAL	0.00
<b>PARAMOUNT UNIFIED SCHOOL DISTRICT</b>	46.00	<b>PHOENIX TALLOW CO</b>	
<b>PARK WATER CO</b>	19674.00	SUCCESSOR TO BAKER COMMODITIES, INC	119.00
SUCCESSOR TO CERRITOS PARK MUTUAL WATER CO	62.00	SOLD TO BAKER COMMODITIES, INC	-119.00
SUCCESSOR TO UEHLING WATER CO	755.00	TOTAL	0.00
SUCCESSOR IN PART TO NORWALK-LA MIRADA UNIFIED SCHOOL DISTRICT	52.00	<b>PICO BOYS BASEBALL, INC</b>	
SUCCESSOR IN PART TO SOUTHERN CALIFORNIA WATER CO	72.00	SUCCESSOR IN PART TO UNION OIL CO OF CALIFORNIA	13.00
		<b>TOTAL</b>	<b>13.00</b>
		<b>PICO COUNTY WATER DISTRICT</b>	2993.00
		SUCCESSOR TO ABBOTT, J P, INC	17.00
		SUCCESSOR TO MERRICK, LYMAN B AND GLADYS L	14.00
		SUCCESSOR IN PART TO NATIONWIDE PROPERTY DEVELOPMENT, INC	600.00
		(NOW KNOWN AS PICO WATER DISTRICT)	

TRANSFERRED TO PICO WATER DISTRICT	-3624.00		SUCCESSOR TO FERREIRA, MARY A	1.00
TOTAL		0.00	SUCCESSOR TO KAMSTRA, WILLIAM AND BERTHA	28.00
<b>PICO RIVERA, CITY OF</b>			SUCCESSOR TO OOSTEN, MARINUS AND ANTHONIA	13.00
SUCCESSOR TO KLUG, J W DEVELOPMENT CO INC	42.00		SUCCESSOR TO ZANDVLIET, ANNA A	6.00
SUCCESSOR TO KRUSE, WALTER G AND			SUCCESSOR IN PART TO BOERSMA, FRANK AND ANGIE	13.00
MRS WALTER G KRUSE	9.00		SUCCESSOR IN PART TO FISKE, ALFRED JR AND AGGIE	2.00
SUCCESSOR TO UNION PACKING CO	80.00		SUCCESSOR IN PART TO GIACOMI, ALFRED AND JENNIE	31.00
SUCCESSOR TO WALNUT IRRIGATION DISTRICT	123.00		DEDICATED TO CERRITOS, CITY OF	-118.00
SUCCESSOR IN PART TO PARK WATER CO	2300.00		TOTAL	0.00
SUCCESSOR IN PART TO ROCKVIEW DAIRIES, INC	25.00		PRUDENTIAL INSURANCE CO OF AMERICA, THE	
SUCCESSOR IN PART TO SAN GABRIEL VALLEY			SUCCESSOR IN PART TO STAUFFER CHEMICAL CO	76.00
WATER CO	3000.00		SOLD TO CERRITOS, CITY OF	-76.00
<b>TOTAL</b>	<b>5579.00</b>		TOTAL	0.00
<b>PICO WATER DISTRICT</b>			<b>PUENTE BASIN WATER AGENCY</b>	
(FORMERLY KNOWN AS PICO COUNTY WATER DISTRICT)			SUCCESSOR TO UNITED STATES GYPSUM COMPANY	
TRANSFERRED FROM PICO COUNTY WATER DISTRICT	3624.00		(5-7-2012)	<b>365.00</b>
<b>TOTAL</b>	<b>3624.00</b>		<b>PYLMAN, RALPH AND IDA</b>	10.00
<b>PIEDMONT HEIGHTS WATER CLUB</b>	6.00		SOLD TO POHATAN CORP	-10.00
SOLD TO LONG BEACH, CITY OF	-6.00		TOTAL	0.00
TOTAL		0.00	<b>QUALITY MEAT PACKING CO</b>	30.00
<b>PIMENTAL, LUCILLE C</b>	13.00		SOLD TO KAL KAN FOODS, INC	-30.00
(RICHARD PIMENTAL AND PIMENTAL DAIRY, TENANTS)			TOTAL	0.00
SOLD TO COAST PACKING CO	-13.00		<b>R &amp; C DEVELOPERS</b>	
TOTAL		0.00	SUCCESSOR TO COLWELL CO, THE	17.00
<b>PINE, JOE</b>			DEDICATED TO CERRITOS, CITY OF	-17.00
(SEE LISTING UNDER NAME OF PINHEIRO, A C AND MARY M)			TOTAL	0.00
<b>PINHEIRO, A C AND MARY M</b>	102.00		RAH ASSOCIATES	
(ALDEN LOURENCO, TENANT AS TO 9 ACRE-FEET OF			SUCCESSOR TO ROYDEN, HERBERT N	25.00
WATER RIGHT AND 7 ACRE-FEET OF ALLOWED			SOLD TO FRAMPTON, WILLIAM H	-25.00
PUMPING ALLOCATION, AND JOE PINE, TENANT AS TO			TOTAL	0.00
13 ACRE-FEET OF WATER RIGHT AND 10 ACRE-FEET			<b>RALPHS GROCERY CO</b>	0.00
OF ALLOWED PUMPING ALLOCATION)			<b>RAMSEY, ARTHUR D AND JAMES A</b>	4.00
DEDICATED IN PART TO CERRITOS, CITY OF	-4.00		SOLD TO FIRST CHRISTIAN CHURCH OF CERRITOS	
SOLD TO SNOW, JAMES M AND ESSIE M	-24.00		VIA HAL REES	-4.00
SOLD IN PART TO SANTA FE SPRINGS, CITY OF	-34.00		TOTAL	0.00
SOLD IN PART TO SANTA FE SPRINGS, CITY OF	-40.00		RANCHO SANTA GERTRUDES MUTUAL WATER CO	
TOTAL		0.00	(FORMERLY KNOWN AS RANCHO SANTA GERTRUDES	
<b>PINTO, FRED AND MARY</b>	4.00		MUTUAL WATER SYSTEM)	
SOLD TO SAN ANTONIO DAIRY FEEDS CO	-4.00		TRANSFERRED FROM RANCHO SANTA GERTURDES	
TOTAL		0.00	MUTUAL WATER SYSTEM	38.00
<b>PIRES, FRANK</b>			SOLD TO DOWNEY, CITY OF	-38.00
(SEE LISTING UNDER SIMAS, FRANK AND MABEL)			TOTAL	0.00
<b>PIRES, TONY C AND LAURA C</b>	25.00		<b>RANCHO SANTA GERTRUDES MUTUAL WATER SYSTEM</b>	38.00
DEDICATED TO CERRITOS, CITY OF	-25.00		(NOW KNOWN AS RANCHO SANTA GERTRUDES MUTUAL	
TOTAL		0.00	WATER CO)	
<b>PLAA, MICHEL</b>			TRANSFERRED TO RANCHO SANTA GERTRUDES MUTUAL	
(SEE LISTING UNDER MOCHO, JEAN AND MICHEL PLAA)			WATER CO	-38.00
<b>PLUNKETT, DONALD R</b>	42.00		TOTAL	0.00
(NOW KNOWN AS PLUNKETT WATER CO)			RANDALL, B WILLIAM AND YVONNE E	
TRANSFERRED TO PLUNKETT WATER CO	-42.00		SUCCESSOR IN PART TO ZYLSTRA, JOHN AND LEONARD J	8.00
TOTAL		0.00	SOLD TO CERRITOS-PACIFIC DEVELOPMENT CO	-8.00
PLUNKETT WATER CO			TOTAL	0.00
(FORMERLY KNOWN AS PLUNKETT, DONALD R)			RANDALL, VILLIS	
TRANSFERRED FROM PLUNKETT, DONALD R	42.00		SUCCESSOR TO BERTHA BUILDING CO	4.00
SUCCESSOR TO ERICKSON, JOHN A	2.00		TRANSFERRED TO RANDALL, VILLIS FAMILY TRUST, WITH	
SOLD TO ERICKSON, JOHN A	-22.00		VILLIS RANDALL AS SETTLOR/TRUSTEE	-4.00
SOLD IN PART TO COUNTY WATER CO (09-6-68)	-20.00		TOTAL	0.00
SOLD IN PART TO COUNTY WATER CO (10-1-78)	-2.00		RANDALL, VILLIS FAMILY TRUST, WITH VILLIS RANDALL AS	
TOTAL		0.00	SETTLOR/TRUSTEE	
POHATAN CORP			TRANSFERRED FROM RANDALL, VILLIS	4.00
SUCCESSOR TO PYLMAN, RALPH AND IDA	10.00		TRANSFERRED TO RANDALL, VILLIS FAMILY TRUST, WITH	
SOLD TO LAKEWOOD, CITY OF	-10.00		LINDA RANDALL MEIER AND BRENDA RANDALL FREIBERG	
TOTAL		0.00	AS CO-TRUSTEES	-4.00
POLO PROPERTIES, LTD			TOTAL	0.00
SUCCESSOR TO GOLDEN WOOL CO	8.00		<b>RANDALL, VILLIS FAMILY TRUST, WITH LINDA RANDALL MEIER</b>	
SOLD TO TUCKER, WILLIAM M, RICARDO HESS VAHRENHOLT			<b>AND BRENDA RANDALL FREIBERG AS CO-TRUSTEES</b>	
AND ROBERTO HESS VAHRENHOLT	-8.00		TRANSFERRED FROM RANDALL, VILLIS FAMILY TRUST,	
TOTAL		0.00	WITH VILLIS RANDALL AS SETTLOR/TRUSTEE	4.00
<b>POMERING TRACT WATER ASSOC</b>	26.00		<b>TOTAL</b>	<b>4.00</b>
SOLD TO DOWNEY, CITY OF	-26.00		RANGERS DIE CASTING CO	
TOTAL		0.00	SUCCESSOR TO BOER, ADRIAN AND JULIA	9.00
<b>POOL, CLARENCE</b>	19.00		DEDICATED TO CERRITOS, CITY OF	-9.00
SOLD TO HAMM, THEO BREWING CO	-19.00		TOTAL	0.00
TOTAL		0.00	<b>RAVERA, MARY</b>	31.00
<b>PORTE, GARRET AND CECELIA</b>	28.00		(ORANGE COUNTY NURSERY, INC, TENANT)	
SOLD TO WHITTIER, CITY OF	-28.00		SOLD IN PART TO LIBERTY VEGETABLE OIL CO	-12.00
TOTAL		0.00	SOLD IN PART TO NEW ENGLAND LIFE INSURANCE CO	-19.00
<b>POSTMA, VERONICA</b>	13.00		TOTAL	0.00
SOLD TO SOUTHERN PACIFIC CO	-13.00		<b>RAVERA, ZELMA</b>	2.00
TOTAL		0.00	SOLD TO MARRIOTT CORP	-2.00
<b>POWELL, C H</b>	1.00		TOTAL	0.00
SOLD TO EDWARDS, ART	-1.00		<b>RAWLINS INVESTMENT CORP</b>	53.00
TOTAL		0.00	(ROCKVIEW MILK FARMS, INC, TENANT)	
<b>POWERINE OIL CO</b>	627.00		SOLD TO ROCKVIEW DAIRIES, INC	-53.00
SUCCESSOR TO HORSESHOE CATTLE CO	268.00		TOTAL	0.00
SUCCESSOR TO SMITH, RALPH E, ET AL	56.00		REDEVELOPMENT AGENCY OF THE CITY OF SANTA FE SPRINGS	
SOLD IN PART TO SANTA FE SPRINGS, CITY OF	-700.00		SUCCESSOR TO SHRINERS HOSPITALS FOR CRIPPLED	
SOLD IN PART TO SOUTH MONTEBELLO IRRIGATION DIST-251.00			CHILDREN AND THE LOS ANGELES SOCIETY FOR	
TOTAL		0.00	THE PREVENTION OF CRUELTY TO ANIMALS	6.00
<b>PREEM, JOHN</b>		0.00	SUCCESSOR TO SIEMON, JAMES E	12.00
PRESLEY DEVELOPMENT CO			SOLD IN PART TO SANTA FE SPRINGS, CITY OF	-6.00
SUCCESSOR TO DE BIE, HENRY JR, AND JESSIE	14.00		SOLD IN PART TO SANTA FE SPRINGS, CITY OF	-12.00
SUCCESSOR TO DE HOOG, MARTIN AND ADRIANA	10.00		TOTAL	0.00

REED, DAVID M (SEE LISTING UNDER MUELLER, JULES A AND DAVID M REED)			
<b>REES, HAL</b>		0.00	
<b>REEVES TRACT WATER CO</b>	29.00		
SOLD TO COUNTY WATER CO	-29.00		
TOTAL		0.00	
<b>REINALDA, CLARENCE</b>		0.00	
<b>RELIANCE DAIRY FARMS</b>	98.00		
SOLD IN PART TO LIBERTY VEGETABLE OIL CO	-11.00		
SOLD IN PART TO MAYWOOD MUTUAL WATER CO NO 3	-17.00		
SOLD IN PART TO ROCKVIEW DAIRIES, INC	-70.00		
TOTAL		0.00	
RELLUF REALTY, INC SUCCESSOR TO SOUTHERN PACIFIC TRANSPORTATION CO	12.00		
SOLD TO SIMON, NORTON INC-MUSEUM OF ART	-12.00		
TOTAL		0.00	
<b>RESEARCH BUILDING CORP</b>	9.00		
(DR RUSSELL B CLARK, TENANT)			
SOLD TO CLARK, RUSSELL B	-9.00		
TOTAL		0.00	
<b>RICHFIELD OIL CORP</b>	57.00		
(NOW KNOWN AS ATLANTIC RICHFIELD CO)			
TRANSFERRED TO ATLANTIC RICHFIELD CO	-57.00		
TOTAL		0.00	
<b>RICHLAND FARM WATER CO</b>	173.00		
(NOW KNOWN AS RICHLAND FARMS MUTUAL WATER CO)			
TRANSFERRED TO RICHLAND FARMS MUTUAL WATER CO	-173.00		
TOTAL		0.00	
RICHLAND FARMS MUTUAL WATER CO (FORMERLY KNOWN AS RICHLAND FARM WATER CO)			
TRANSFERRED FROM RICHLAND FARM WATER CO	173.00		
SOLD TO COMPTON, CITY OF	-173.00		
TOTAL		0.00	
<b>RIETKERK, GEORGE AND CORNELIA</b>	6.00		
SOLD TO HARADA BROTHERS	-6.00		
TOTAL		0.00	
<b>RIO HONDO COUNTRY CLUB</b> (SEE LISTING UNDER STAMPS, JAMES L, ETC)			
<b>RIOS, ERASMO</b> (SEE LISTING UNDER SALCIDO, ESTHER AND JESUS RIOS)			
<b>RIOS, JESUS</b> (SEE LISTING UNDER SALCIDO, ESTHER AND JESUS RIOS)			
RIOS, REBECCA AND JESUS RIOS AND ERASMO RIOS (FORMERLY KNOWN AS SALCIDO, ESTHER AND JESUS RIOS (ERASMO RIOS, TENANT))			
TRANSFERRED FROM SALCIDO, ESTHER AND JESUS RIOS (ERASMO RIOS, TENANT)	3.00		
SOLD TO OLTMANS CONSTRUCTION CO	-3.00		
TOTAL		0.00	
RIPHAGEN, VERNON E AND HELEN R SUCCESSOR IN PART TO ALBERS, J N AND NELLIE SOLD TO B B, LTD	2.00		
	-2.00		
TOTAL		0.00	
<b>RIPPY, FRANCINE</b> SUCCESSOR IN PART TO HATHAWAY FAMILY QTIP TRUST	1.85		
SUCCESSOR IN PART TO HATHAWAY FAMILY SURVIVOR'S TRUST	2.22		
TOTAL		4.07	
ROBERTSON, BOBBY RAY, JR (SEE LISTING UNDER TUCKER, WILLIAM M AND/OR BOBBY RAY ROBERTSON, JR)			
<b>ROCHA, FRANK J, JR AND ELSIE M</b>	10.00		
SOLD TO NEWPORT SHORES BUILDERS	-10.00		
TOTAL		0.00	
<b>ROCKVIEW DAIRIES, INC</b>			
SUCCESSOR TO DE GROOT, PETE	12.00		
SUCCESSOR TO RAWLINS INVESTMENT CORP	53.00		
SUCCESSOR TO STRUIKMAN, LOUIS AND ALICE, ETC	46.00		
SUCCESSOR TO ZUIDERVAART, DICK AND JANNA	1.00		
SUCCESSOR IN PART TO CLASSIC DEVELOPMENT CO	8.00		
SUCCESSOR IN PART TO RELIANCE DAIRY FARMS	70.00		
SOLD IN PART TO DOWNEY, CITY OF	-90.00		
SOLD IN PART TO PICO RIVERA, CITY OF	-25.00		
SUCCESSOR TO VALLEY CHRISTIAN SCHOOLS	26.00		
TOTAL		101.00	
<b>ROCKVIEW MILK FARMS, INC</b> (SEE LISTING UNDER RAWLINS INVESTMENT CORP)			
<b>ROCKY MOUNTAIN INDUSTRIES, INC</b>	0.00		
(DOES NOT OWN WATER RIGHT, EXCEPT TO THE EXTENT THAT IT MAY CONTRACT TO LEASE OR PURCHASE SUCH RIGHT FROM A PARTY TO THE JUDGMENT)			
<b>RODRIGUES, JOHN, EMILY S RODRIGUES, AND JOHN RODRIGUES, JR</b> (SEE ALSO BELOW)	4.00		
SOLD TO SANTA FE SPRINGS, CITY OF	-4.00		
TOTAL		0.00	
<b>RODRIGUES, JOHN AND JOHN RODRIGUES, JR</b>	1.00		
SOLD TO COUNTY WATER CO	-1.00		
TOTAL		0.00	
<b>ROETHLISBERGER, FRIEDA</b> (SEE LISTING UNDER NAME OF LUOND, JOE)			
<b>ROGERS, PATRICIA L DAVIS, AKA PATRICIA L DAVIS</b>		2.00	
SOLD TO EAGLETON, GAIL H		-2.00	
TOTAL		0.00	
<b>ROMAN CATHOLIC ARCHBISHOP OF LOS ANGELES, THE</b>		341.00	
COMBINED WITH AND TRANSFERRED FROM THE ARCHDIOCESE OF LOS ANGELES EDUCATION AND WELFARE CORP		6.00	
TOTAL		347.00	
<b>ROMBERG, GLADYS MARIE</b> (SEE LISTING UNDER BOOTSMAN, BERNARD WILLIAM, CARRIE AGNES VAN DAM AND GLADYS MARIE ROMBERG)			
<b>ROMBOUT, ALOIS M</b>		0.00	
<b>ROMOFF, LOUIS</b> (SEE LISTING UNDER PERRICONE, SAM)			
<b>ROSALES, ELVIRA C</b>		3.00	
ROSING, LENORE AND PHYLLIS SCHWARTZ, <u>SUCCESSOR TRUSTEES OF THE MAURICE I SESSLER TRUST</u>			
TRANSFERRED FROM SESSLER, CELIA, TRUSTEE OF THE MAURICE I SESSLER TRUST		6.00	
TRANSFERRED TO ROSING, LENORE AND PHYLLIS SCHWARTZ, TENANTS IN COMMON		-6.00	
TOTAL		0.00	
ROSING, LENORE AND PHYLLIS SCHWARTZ, <u>TENANTS IN COMMON</u>			
TRANSFERRED FROM ROSING, LENORE AND PHYLLIS SCHWARTZ, SUCCESSOR TRUSTEES OF THE MAURICE I SESSLER TRUST		6.00	
TRANSFERRED TO ROSING, LENORE, TRUSTEE UNDER THE LENORE ROSING INTER VIVOS TRUST AGREEMENT AND PHYLLIS SCHWARTZ		-6.00	
TOTAL		0.00	
<b>ROSING, LENORE, TRUSTEE UNDER THE LENORE ROSING INTER VIVOS TRUST AGREEMENT AND PHYLLIS SCHWARTZ</b>			
TRANSFERRED FROM ROSING, LENORE AND PHYLLIS SCHWARTZ, TENANTS IN COMMON		6.00	
TOTAL		6.00	
<b>ROSS, FRANK J</b>		2.00	
SOLD TO VAN DIEST WATER CO		-2.00	
TOTAL		0.00	
<b>ROTH, ERNEST D AND EVA</b> (SEE LISTING UNDER FLESCHE, ELIZABETH)			
<b>ROUKEMA, ED</b>		0.00	
<b>ROWLAND WATER DISTRICT</b> SUCCESSOR TO CMPC TRANSITION CORPORATION (10-26-2010) (NOW KNOWN AS CMPC TRANSITION LLC)		1.00	
TOTAL		1.00	
<b>ROYDEN, HERBERT N</b>		25.00	
SOLD TO RAH ASSOCIATES		-25.00	
TOTAL		0.00	
<b>RUCHTI BROTHERS</b>		25.00	
SOLD TO WESTERN WATER CO		-25.00	
TOTAL		0.00	
<b>RUGGIERI, FRANK AND VADA</b> (SEE ADDITIONAL LISTING BELOW)		1.00	
SOLD TO SOUTHERN CALIFORNIA HOSPITAL, INC		-1.00	
TOTAL		0.00	
<b>RUGGIERI, FRANK &amp; VADA AND SELDEEN, DAVID &amp; FAY</b> (RAY MITCHELL, TENANT)		18.00	
DEDICATED TO CERRITOS, CITY OF		-18.00	
TOTAL		0.00	
<b>RYAN, THOMAS S AND DOROTHY J</b>		15.00	
SOLD TO CERRITOS, CITY OF		-15.00	
TOTAL		0.00	
RYDER, BAYARD SUCCESSOR TO ISHII, JUGORA AND MUMENO		8.00	
SOLD TO NORWALK, CITY OF		-8.00	
TOTAL		0.00	
RYLAARSDAM, SIMON AND MARY JANE CONDEMNED AND TRANSFERRED TO A B C UNIFIED SCHOOL DISTRICT		1.00	
		-1.00	
TOTAL		0.00	
<b>RYPKEMA, SAM AND TENA</b>		6.00	
SOLD TO CLARK, RUSSELL B		-6.00	
TOTAL		0.00	
SAFEWAY STORES, INC SUCCESSOR TO MESA-BERGER CO		14.00	
DEDICATED TO CERRITOS, CITY OF		-14.00	
TOTAL		0.00	
<b>ST JOHN BOSCO SCHOOL</b>		42.00	
<b>SAITO, JAMES H AND YOSHINO</b>		2.00	
SOLD TO MAPE INDUSTRIES		-2.00	
TOTAL		0.00	
<b>SALCIDO, ESTHER AND JESUS RIOS</b> (ERASMO RIOS, TENANT)		3.00	
(NOW KNOWN AS RIOS, REBECCA AND JESUS RIOS AND ERASMO RIOS)			
TRANSFERRED TO RIOS, REBECCA AND JESUS RIOS AND ERASMO RIOS		-3.00	
TOTAL		0.00	
SAMPSON, WILLIAM C AND MILDRED S SUCCESSOR TO BOTHOF, PETER		5.00	
SOLD TO HORSESHOE CATTLE CO VIA HALOPOFF		-5.00	

TOTAL	0.00	TRUST CO, AS TRUSTEE PURSUANT TO LAST WILL AND TESTAMENT OF TONY CORDEIRO, DECEASED	
SAN ANTONIO DAIRY FEEDS CO		SUCCESSOR IN PART TO CORDEIRO, MARY AND SANWA BANK CALIFORNIA, FORMERLY LLOYDS BANK CALIFORNIA, FORMERLY FIRST WESTERN BANK AND TRUST CO, AS TRUSTEE PURSUANT TO LAST WILL AND TESTAMENT OF TONY CORDEIRO, DECEASED	18.50
SUCCESSOR TO PINTO, FRED AND MARY	4.00		
SOLD TO CERRITOS, CITY OF	-4.00		
TOTAL	0.00		
<b>SAN GABRIEL VALLEY WATER CO</b>	<b>5462.00</b>		
SUCCESSOR TO BEVERLY PARK PLACE	17.00		
SUCCESSOR TO (KING) MRS PAUL Y HOMER	14.00	(NOW KNOWN AS UNITED CALIFORNIA BANK, FORMERLY SANWA BANK CALIFORNIA, FORMERLY FIRST WESTERN BANK AND TRUST CO, AS TRUSTEE PURSUANT TO LAST WILL AND TESTAMENT OF TONY CORDEIRO, DECEASED)	
SUCCESSOR TO MUTUAL WATER OWNERS ASSOCIATION OF LOS NIETOS	39.00		
SUCCESSOR TO WEST GATEWAY MUTUAL WATER CO	84.00	TRANSFERRED TO UNITED CALIFORNIA BANK, FORMERLY SANWA BANK CALIFORNIA, FORMERLY FIRST WESTERN BANK AND TRUST CO, AS TRUSTEE PURSUANT TO LAST WILL AND TESTAMENT OF TONY CORDEIRO, DECEASED	-18.50
SOLD IN PART TO PICO RIVERA, CITY OF	-3000.00		
SOLD IN PART TO CENTRAL BASIN MUNICIPAL WATER DISTRICT	-50.65		
TOTAL	<b>2565.35</b>		
<b>SANTANA, JOE AND PALMIRA</b>	<b>8.00</b>		
SOLD TO CERRITOS JUNIOR COLLEGE DISTRICT	-8.00		
TOTAL	0.00		
SANTA FE LAND IMPROVEMENT CO (FORMERLY KNOWN AS CENTRAL MANUFACTURING DISTRICT, INC)		<b>SASAKI BROTHERS RANCH, INC</b>	26.00
TRANSFERRED FROM CENTRAL MANUFACTURING DISTRICT, INC	660.00	SOLD TO SCHOLLE CONTAINER CORP	-26.00
DEDICATED TO VERNON, CITY OF	-660.00	TOTAL	0.00
TOTAL	0.00	<b>SATIVA-LOS ANGELES COUNTY WATER DISTRICT</b>	<b>474.00</b>
<b>SANTA FE SPRINGS, CITY OF</b>	<b>404.00</b>	SAVAGE, WILLIAM	
SUCCESSOR TO BARCELOS, JOHN AND GUILHERMINA	13.00	SUCCESSOR TO H R M LAND COMPANY	3.00
SUCCESSOR TO CARMENITA COMMERCE CENTER	54.00	SOLD TO CERRITOS, CITY OF	-3.00
SUCCESSOR TO CHASE MANHATTAN BANK	1.00	TOTAL	0.00
SUCCESSOR TO CONTEAS, NICHOLAS C AND P BASIL LAMBROS	1.00	<b>SCANTLEBURY, ROBERT P</b>	
SUCCESSOR TO COPP EQUIPMENT CO, INC AND HUMPHRIES INVESTMENT, INC	6.00	SUCCESSOR TO PADDISON, EDWARD G AND GRACE M	4.00
SUCCESSOR TO COWLITZ AMUSEMENTS, INC	4.00	TOTAL	<b>4.00</b>
SUCCESSOR TO DUNN INDUSTRIAL PROPERTIES CORP	19.00	<b>SCHILDER, BEN JR. AND ANNA</b>	22.00
SUCCESSOR TO EAGLETON, MARGARET S	56.00	SOLD TO MAYWOOD MUTUAL WATER CO NO 3	-22.00
SUCCESSOR TO FROST, JESS L AND DOLORES	4.00	TOTAL	0.00
SUCCESSOR TO HUNSAKER, RICHARD C	2.00	<b>SCHMID, CARL AND OLGA</b>	14.00
SUCCESSOR TO JENKINS REALTY MUTUAL WATER CO	8.00	SOLD TO BENFID REALTY CO	-14.00
SUCCESSOR TO KALICO, INC	4.00	TOTAL	0.00
SUCCESSOR TO LAKEWOOD PIPE CO	10.00	SCHOLLE CONTAINER CORP	
SUCCESSOR TO LAUTRUP, NORMAN AND IRMA	24.00	SUCCESSOR TO SASAKI BROTHERS, INC (NOW KNOWN AS SCHOLLE CORP)	26.00
SUCCESSOR TO LEE DEANE PRODUCTS INC	1.00	TRANSFERRED TO SCHOLLE CORP	-26.00
SUCCESSOR TO LIBERTY VEGETABLE OIL CO	34.00	TOTAL	0.00
SUCCESSOR TO LUCAS, JOE	7.00	SCHOLLE CORP (FORMERLY KNOWN AS SCHOLLE CONTAINER CORP)	
SUCCESSOR TO MARRIOTT CORP	2.00	TRANSFERRED FROM SCHOLLE CONTAINER CORP	26.00
SUCCESSOR TO NEW LIFE COMMUNITY CHURCH	10.00	SOLD TO WESTERN WATER CO	-26.00
SUCCESSOR TO OWL CONSTRUCTORS	16.00	TOTAL	0.00
SUCCESSOR TO RODRIGUES, JOHN, EMILY S RODRIGUES, AND JOHN RODRIGUES, JR	4.00	SCHOUTEN, HANS AND BARBARA	
SUCCESSOR TO SMITH, PECKHAM AND PECKHAM	1.00	SUCCESSOR IN PART TO VAN RUITEN, THOMAS G AND INGRID K	2.00
SUCCESSOR TO SOUTHERN CALIFORNIA HOSPITAL INC	1.00	SOLD TO DOLAN, JAMES E AND PATRICIA ANN AND THOMAS P	-2.00
SUCCESSOR TO SUNSET CEMETERY ASSOC	21.00	TOTAL	0.00
SUCCESSOR TO UNITED STATES STEEL CORP	141.00	SCHUSTER, DICK J	
SUCCESSOR TO VANDERHAM, JOHN AND NELL M	16.00	SUCCESSOR TO BROOKS, MILO B AND EVA	3.00
SUCCESSOR IN PART TO BARTSMA, SAM AND BIRDIE	20.00	SOLD TO HORSESHOE CATTLE CO	-3.00
SUCCESSOR IN PART TO CLARK, RUSSELL B	9.00	TOTAL	0.00
SUCCESSOR IN PART TO COLLINSWORTH, J E	3.00	<b>SCHUUR, A (MRS)</b>	
SUCCESSOR IN PART TO DUNN, L AND M	11.00	<b>SCHUURMAN, JOHN AND ISABEL</b>	12.00
SUCCESSOR IN PART TO FLINTKOTE CO, THE	200.00	(JAMES SIEPERDA, TENANT)	
SUCCESSOR IN PART TO HATHAWAY CO	8.00	SOLD TO MAYFAIR SALES CO, INC	-12.00
SUCCESSOR IN PART TO HATHAWAY RANCH	11.10	TOTAL	0.00
SUCCESSOR IN PART TO HATHAWAY RANCH	16.68	SCHWARTZ, PHYLLIS (SEE LISTING UNDER ROSING, LENORE & PHYLLIS SCHWARTZ)	
SUCCESSOR IN PART TO HOUSEMAN, THEODORE R AND LEONA, M	6.00	SCHWORER, WILLIAM J, JR	
SUCCESSOR IN PART TO MUSSACHIA, CARL A, FRANCIS J MUSSACHIA, ANTHONY G MUSSACHIA JR, ANNA MARIE CAOLE AS TO UNDIVIDED ONE-FOURTH INTEREST	6.00	SUCCESSOR TO SUTTON, E A AND RAMONA	31.00
SUCCESSOR IN PART TO NATIONWIDE PROPERTY DEVELOPMENT CO, INC	142.00	SOLD TO GRANT, ROBERT H, DEVELOPER, INC	-31.00
SUCCESSOR IN PART TO OFFINGA, WILLIAM AND SON, INCLUDING SIDNEY OFFINGA	14.00	TOTAL	0.00
SUCCESSOR IN PART TO PINHEIRO, A C AND MARY M	34.00	S D C, INC	
SUCCESSOR IN PART TO PINHEIRO, A C AND MARY M	40.00	SUCCESSOR TO VANDER WALL, HARRY J AND MARIAN E	10.00
SUCCESSOR IN PART TO POWERINE OIL CO	700.00	DEDICATED TO CERRITOS, CITY OF	-10.00
SUCCESSOR IN PART TO REDEVELOPMENT AGENCY OF THE CITY OF SANTA FE SPRINGS	6.00	TOTAL	0.00
SUCCESSOR IN PART TO REDEVELOPMENT AGENCY OF THE CITY OF SANTA FE SPRINGS	12.00	<b>SELDEEN, DAVID AND FAY</b>	
SUCCESSOR IN PART TO SOUTHERN PACIFIC INDUSTRIAL DEV CO	38.00	(SEE LISTING UNDER RUGGIERI, FRANK & VADA AND DAVID & FAY SELDEEN)	
SUCCESSOR IN PART TO SOUTHERN PACIFIC INDUSTRIAL DEV CO	74.00	<b>SEPTEMBER PROPERTIES, LLC</b>	
SUCCESSOR IN PART TO SUBURBAN WATER SYSTEMS	2404.00	SUCCESSOR TO BOWEN, JOHN H., TRUSTEE OF THE JOHN H. BOWEN TRUST	22.00
SOLD IN PART TO NORWALK, CITY OF	-179.00	TOTAL	<b>22.00</b>
SOLD IN PART TO SUBURBAN WATER SYSTEMS	-404.00	SESSLER, CELIA, TRUSTEE OF THE MAURICE I SESSLER TRUST (FORMERLY KNOWN AS SESSLER, MAURICE I)	6.00
TOTAL	<b>4035.78</b>	TRANSFERRED TO LENORE ROSING AND PHYLLIS SCHWARTZ, SUCCESSOR TRUSTEES OF THE MAURICE I SESSLER TRUST	-6.00
SANTA FE SPRINGS PROPERTIES		TOTAL	0.00
SUCCESSOR TO GABBY LOUISE, INC	46.00	<b>SESSLER, MAURICE I</b>	6.00
SOLD TO MAYWOOD MUTUAL WATER CO NO 3	-46.00	(NOW KNOWN AS SESSLER, CELIA, TRUSTEE OF THE MAURICE I SESSLER TRUST)	
TOTAL	0.00	TRANSFERRED TO SESSLER, CELIA, TRUSTEE OF THE MAURICE I SESSLER TRUST	-6.00
SANWA BANK CALIFORNIA, FORMERLY LLOYDS BANK CALIFORNIA, FORMERLY FIRST WESTERN BANK AND		TOTAL	0.00
		SEVEN-UP/RC BOTTLING CO OF SOUTHERN CALIFORNIA, INC (NOW KNOWN AS AMERICAN BOTTLING COMPANY, SUCCESSOR BY MERGER WITH DR. PEPPER	

BOTTLING COMPANY OF TEXAS)			SIMMONS REVOCABLE TRUST WITH ALICE L SIMMONS AS TRUSTEE	
SUCCESSOR TO ASSOCIATED BEVERAGE CO, INC	69.00		(SEE LISTING UNDER SIMMONS SURVIVOR'S TRUST)	
SOLD TO AQUA CAPITAL MANAGEMENT LP (10-19-2010)	-69.00		<b>SIMMONS SURVIVOR'S TRUST WITH ALICE L SIMMONS AS</b>	
TOTAL		0.00	<b>TRUSTEE</b>	
<b>SHAFFER, CHRIS AND CELIA I</b>	6.00		(FORMERLY KNOWN AS SIMMONS BENNETTE E AND ALICE	
SOLD TO CERRITOS, CITY OF	-6.00		LORRAINE)	
TOTAL		0.00	TRANSFERRED FROM SIMMONS, BENNETT E AND ALICE	
SHAPELL, NATHAN			LORRAINE	33.00
SUCCESSOR TO SYBRANDY, ROY AND ANNE	23.00		<b>TOTAL</b>	<b>33.00</b>
SOLD TO DERBY CORP, ET AL	-23.00		SIMON, NORTON INC-MUSEUM OF ART	
TOTAL		0.00	SUCCESSOR TO RELUF REALTY, INC	12.00
SHATTUCK, J R AND DEBRA			SOLD TO PATRICIA ASSOCIATES, INC AND MAJESTIC	
SUCCESSOR TO BORDATO, MICHEL AND ANNA M	10.00		REALTY CO	-12.00
DEDICATED TO CERRITOS, CITY OF	-10.00		TOTAL	0.00
TOTAL		0.00	SINCLAIR PAINT CO	
<b>SHAYMAN AND WHARRAM, A PARTNERSHIP, CONSISTING</b>			SUCCESSOR TO PHELPS DODGE BRASS CO	312.00
<b>OF JOHN W SHAYMAN AND FRANCIS O WHARRAM</b>	2.00		SOLD TO COMMERCE HOTEL, LTD	-312.00
<b>SOLD TO SHAYMAN, JOHN W</b>	-2.00		TOTAL	0.00
TOTAL		0.00	<b>SLUSHER, MARGARET F</b>	6.00
SHAYMAN, JOHN W			(SHELL OIL CO, TENANT)	
SUCCESSOR TO SHAYMAN AND WHARRAM	2.00		SOLD TO SHRINERS HOSPITALS FOR CRIPPLED	
SOLD TO 11409 CARSON LTD (C/O SPONGBERG,			CHILDREN AND THE LOS ANGELES SOCIETY FOR	
KIRKLAND AND BLACK)	-2.00		THE PREVENTION OF CRUELTY TO ANIMALS	-6.00
TOTAL		0.00	TOTAL	0.00
<b>SHELL OIL CO</b>			SMITH, CLIFFORD C	
(SEE LISTING UNDER SLUSHER, MARGARET F)			SUCCESSOR TO HORSESHOE CATTLE CO	1.00
SUCCESSOR TO SHIBA, TADAQ AND HARUME SHIBA			(NOW KNOWN AS SMITH, MARGARET M)	
AND SUSUMU SHIBA AND MITSUKO SHIBA	6.00		TRANSFERRED TO SMITH, MARGARET M	-1.00
SOLD TO EQUILON ENTERPRISES, LLC	-6.00		TOTAL	0.00
TOTAL		0.00	<b>SMITH, LESTER W AND DONALD E</b>	16.00
<b>SHELTER SUPERIOR DAIRY</b>			(LESTER W SMITH DAIRY, TENANT)	
(SEE LISTING UNDER NELSON, OTELIA AND ROBERT)			SOLD TO ARDEN-MAYFAIR, INC	-16.00
SHENG, PING LING			TOTAL	0.00
SUCCESSOR IN PART TO WELLS, RICHARD A, ET AL	1.00		SMITH, MARGARET M	
SOLD TO CERRITOS, CITY OF	-1.00		(FORMERLY KNOWN AS SMITH, CLIFFORD C)	
TOTAL		0.00	TRANSFERRED FROM SMITH, CLIFFORD C	1.00
<b>SHIBA, TADAQ AND HARUME SHIBA AND SUSUMU SHIBA</b>			DISTRIBUTED FROM BONDED CATTLE CO	23.00
<b>AND MITSUKO SHIBA</b>	6.00		SOLD TO SMITH, REX M	-24.00
SOLD TO SHELL OIL COMPANY	-6.00		TOTAL	0.00
TOTAL		0.00	SMITH, PECKHAM AND PECKHAM	
<b>SHIOZAKI, YAHIKO &amp; KIYOKO AND KEN &amp; GRACE SHIOZAKI</b>	5.00		SUCCESSOR TO AIRFLOOR CO OF CALIFORNIA	1.00
SOLD TO CERRITOS, CITY OF	-5.00		SOLD TO SANTA FE SPRINGS, CITY OF	-1.00
TOTAL		0.00	TOTAL	0.00
SHOEMAKER PARTNERSHIP			SMITH, RALPH E, ET AL	
SUCCESSOR TO GREEN HILLS DEVELOPMENT CO	8.00		SUCCESSOR TO MODERN IMPERIAL CO	57.00
SOLD TO LAKEWOOD, CITY OF	-8.00		SUCCESSOR TO MOSS, D S & LILLIAN AND	
TOTAL		0.00	JEROME D & JOYCE MACK	4.00
<b>SHORE-PLOTKIN ENTERPRISES, INC</b>			SOLD TO HORSESHOE CATTLE CO	-4.00
(SHORE-CALNEVAR, INC-TENANT)			SOLD TO POWERINE OIL CO	-56.00
SHRINERS HOSPITALS FOR CRIPPLED CHILDREN AND THE			SOLD TO SOMERSET MUTUAL WATER CO	-1.00
LOS ANGELES SOCIETY FOR THE PREVENTION OF			TOTAL	0.00
CRUELTY TO ANIMALS			SMITH, REX M	
SUCCESSOR TO SLUSHER, MARGARET F	6.00		SUCCESSOR TO SMITH, MARGARET M	24.00
SOLD TO REDEVELOPMENT AGENCY OF THE CITY OF			SOLD TO AQUA CAPITAL MANAGEMENT LP	-24.00
SANTA FE SPRINGS	-6.00		TOTAL	0.00
TOTAL		0.00	<b>SMITH, WIRT</b>	11.00
<b>SIEMON, J E</b>	12.00		SOLD TO DUNN, L AND M	-11.00
SOLD TO REDEVELOPMENT AGENCY OF THE CITY			TOTAL	0.00
OF SANTA FE SPRINGS	-12.00		<b>SMOORENBURG, WILLIAM, AND NICK J LOOGMAN</b>	17.00
TOTAL		0.00	(SMOORENBURG AND LOOGMAN, A PARTNERSHIP	
<b>SIEPERDA, JAMES</b>			OF WILLIAM SMOORENBURG AND NICK J. LOOGMAN,	
(SEE LISTING UNDER SCHURMAN, JOHN AND ISABEL)			OPERATING WELL FACILITY)	
<b>SIERRA RESTAURANT CORP</b>			SOLD TO BENFID REALTY CO	-17.00
SIEVERS, ROBERT L AND BETTY			TOTAL	0.00
SUCCESSOR TO FELSANTHAL, JULIUS AND MARGA	1.00		SMURFIT-STONE CONTAINER ENTERPRISES, INC	
DEDICATED TO CERRITOS, CITY OF	-1.00		NAME CHANGED FROM JEFFERSON SMURFIT CORPORATION	
TOTAL		0.00	TRANSFERRED FROM JEFFERSON SMURFIT	
<b>SIGNAL HILL, CITY OF</b>	1340.00		CORPORATION	1058.00
SUCCESSOR TO ATCHISON, TOPEKA AND			SOLD IN PART TO AQUA CAPITAL MANAGEMENT LP	-1057.00
SANTA FE RAILWAY CO, THE	99.00		SOLD TO AQUA CAPITAL MANAGEMENT LP	-1.00
SUCCESSOR TO COAST WATER CO	470.00		TOTAL	0.00
SUCCESSOR TO PERK/LEWIS FOODS-DIV C H B FOODS	113.00		SNOW, JAMES M AND ESSIE M	
TOTAL		2022.00	SUCCESSOR IN PART TO PINHEIRO, A C AND MARY M	24.00
<b>SIMAS, FRANK AND MABEL</b>	9.00		DEDICATED TO CERRITOS, CITY OF	-24.00
(FRANK PIREZ, TENANT)			TOTAL	0.00
SOLD TO LINWOOD HOMES, INC	-9.00		<b>SNOZZI, LEO AND SYLVIA</b>	42.00
TOTAL		0.00	SOLD TO KLUG, J W, DEVELOPMENT CO, INC	-42.00
SIMMONS, ALICE L			TOTAL	0.00
(ALSO KNOWN AS SIMMONS, ALICE LORRAINE)			<b>SOCONY MOBIL OIL CO, INC</b>	138.00
(SEE LISTING UNDER SIMMONS SURVIVOR'S TRUST)			(NOW KNOWN AS MOBIL OIL CORP)	
<b>SIMMONS, BENNETT E &amp; ALICE LORRAINE AND</b>			TRANSFERRED TO MOBIL OIL CORP	-138.00
<b>GEORGE K &amp; DORIS JUNE SIMMONS</b>	33.00		TOTAL	0.00
(BELL TRAILER CITY, TENANT)			SOMERSET LAND CO	
SOLD TO SIMMONS, BENNETT, E AND ALICE LORRAINE	-33.00		SUCCESSOR TO DE JONG, CORNELIUS AND GRACE	10.00
TOTAL		0.00	SUCCESSOR TO WESTERN INVESTMENT LTD CO	10.00
SIMMONS, BENNETT E AND ALICE LORRAINE			DEDICATED TO CERRITOS, CITY OF	-20.00
SUCCESSOR TO SIMMONS, BENNETT E & ALICE			TOTAL	0.00
LORRAINE AND GEORGE K & DORIS JUNE SIMMONS	33.00		<b>SOMERSET MUTUAL WATER CO</b>	2195.00
(NOW KNOWN AS SIMMONS SURVIVOR'S TRUST WITH			SUCCESSOR TO BEEGHLY, P T	1.00
ALICE L SIMMONS AS TRUSTEE)			SUCCESSOR TO CITRUS GROVE HEIGHTS WATER CO	222.00
TRANSFERRED TO SIMMONS SURVIVOR'S TRUST WITH			SUCCESSOR TO D-H INVESTORS	25.88
ALICE L SIMMONS AS TRUSTEE	-33.00		SUCCESSOR TO DYT, COR AND ANDY	5.00
TOTAL		0.00	SUCCESSOR TO SMITH, RALPH E, ET AL	1.00

SUCCESSOR TO VANDENBERG, AUGUST, ET AL	5.00		SOUZA JR, FRANK M SOUZA, LOUIE J SOUZA AND		
SOLD TO BELLFLOWER WATER CO	-2454.88		MARY A FERREIRA	16.00	
TOTAL		0.00	DEDICATED IN PART TO CERRITOS, CITY OF	-10.00	
<b>SOUTH GATE, CITY OF</b>	7954.00		SOLD IN PART TO MONTEBELLO, CITY OF	-6.00	
SUCCESSOR TO HON INDUSTRIES	1229.00		TOTAL		0.00
SUCCESSOR IN PART TO PARK WATER CO	2000.00		<b>SOUZA, NELSON AND MARY</b>	10.00	
TOTAL	11183.00		SOLD TO GRANT, ROBERT H, DEVELOPER, INC	-10.00	
<b>SOUTH MONTEBELLO IRRIGATION DISTRICT</b>	990.00		TOTAL		0.00
SUCCESSOR TO WESLOCK CO	27.00		SPECIALTY SHOPPING CENTERS, INC		
SUCCESSOR IN PART TO POWERINE OIL CO	251.00		SUCCESSOR TO LAKEWOOD PROPERTIES	43.00	
TOTAL	1268.00		SOLD TO CENTURY CENTER MUTUAL WATER ASSOC	-43.00	
<b>SOUTHERN CALIFORNIA EDISON CO</b>	653.00		TOTAL		0.00
(VERNON E BACON; CHIKAMI BROS FARMING,			SPENCE, JERRY N		
CONSISTING OF JACK CHIKAMI AND SIGERU CHIKAMI;			SUCCESSOR TO STEWART, JAMES L AND PEGGY	1.00	
LOUIS F DE MARTINI; ARMAND LESCOULIE;			SOLD TO WESTERN WATER CO	-1.00	
C D WEBSTER; KENJI MURATA; GLEN F AND			TOTAL		0.00
JEAN H SPILLER; GEORGE AND ALICE YAMAMOTO,			<b>SPILLER, GLEN F AND JEAN H</b>	19.00	
CONDUCTING BUSINESS AS FUMI GARDEN FARMS, INC;			(SEE ALSO LISTING UNDER SOUTHERN CALIFORNIA		
AND SALVATORE GUTIERREZ, TENANTS AND LICENSEES)			EDISON CO)		
SUCCESSOR TO ASSOCIATED SOUTHERN			SOLD TO FORESTA, FRANCIS A AND VALERIE MAE	-19.00	
INVESTMENT CO	13.00		TOTAL		0.00
SUCCESSOR TO HATANAKA, MASAKAZU, ISAO, & KENICHI	4.00		SPONGBERG, KIRKLAND AND BLACK		
TOTAL	670.00		(SEE LISTING UNDER 11409 CARSON, LTD)		
SOUTHERN CALIFORNIA HOSPITAL, INC			<b>SPRAGUE, FARAH</b>	3.00	
SUCCESSOR TO RUGGIERI, FRANK AND VADA	1.00		SOLD TO TRACT NUMBER ONE HUNDRED AND EIGHTY		
SOLD TO SANTA FE SPRINGS, CITY OF	-1.00		WATER COMPANY	-3.00	
TOTAL		0.00	TOTAL		0.00
<b>SOUTHERN CALIFORNIA WATER CO</b>	15150.00		SQUIRE, RICHARD, HENRIETTA M AND ROBERT K		
SOLD IN PART TO PARK WATER CO	-72.00		SUCCESSOR TO HOP, ART SR, AND JOHANNA	4.00	
SUCCESSOR TO LOS ANGELES COUNTY WATERWORKS			SOLD TO VAN DIEST, KATRENA AND MARGARET	-4.00	
DISTRICT NO 1	90.00		TOTAL		0.00
SUCCESSOR TO LOS ANGELES COUNTY WATERWORKS			<b>STAAT, HERMAN F AND CHARLOTTE H</b>	2.00	
DISTRICT NO 10	674.00		SOLD TO OGDEN, CLAUDIA	-2.00	
SUCCESSOR TO LOS ANGELES COUNTY WATERWORKS			TOTAL		0.00
DISTRICT NO 16	330.00		STAMPS, JAMES E, FOUNDATION, INC		
SUCCESSOR IN PART TO PARK WATER CO	267.20		ASSIGNED FROM JAMES L STAMPS AS TO AN UNDIVIDED		
NAME CHANGE TO GOLDEN STATE WATER COMPANY	-16439.20		80% INTEREST; ADDIE L ENFIELD, AS TO AN		
TOTAL		0.00	UNDIVIDED 20% INTEREST	354.00	
SOUTHERN PACIFIC INDUSTRIAL DEVELOPMENT CO			ASSIGNED TO LOS ANGELES COUNTY-DOWNEY		
(FORMERLY KNOWN AS SOUTHERN PACIFIC TRANS CO)			REGIONAL PUBLIC RECREATION AREA AUTHORITY	-354.00	
TRANSFERRED FROM SOUTHERN PACIFIC TRANS CO	132.00		TOTAL		0.00
SOLD IN PART TO CERRITOS, CITY OF	-20.00		<b>STAMPS, JAMES L, AS TO AN UNDIVIDED 80% INTEREST;</b>		
SOLD IN PART TO SANTA FE SPRINGS, CITY OF	-74.00		<b>ADDIE L ENFIELD, AS TO AN UNDIVIDED 20 %</b>		
SOLD IN PART TO SANTA FE SPRINGS, CITY OF	-38.00		<b>INTEREST (RIO HONDO COUNTRY. CLUB, TENANT)</b>	354.00	
TOTAL		0.00	ASSIGNED TO STAMPS, JAMES E, FOUNDATION, INC	-354.00	
SOUTHERN PACIFIC TRANSPORTATION CO			TOTAL		0.00
(FORMERLY KNOWN AS PACIFIC ELECTRIC RAILWAY CO)			STANDARD BRANDS PAINT CO, INC		
TRANSFERRED FROM PACIFIC ELECTRIC RAILWAY CO	12.00		SUCCESSOR TO EDWARDS, ART	1.00	
SUCCESSOR TO F & P CONSTRUCTION CO	17.00		SOLD TO CERRITOS, CITY OF	-1.00	
SUCCESSOR TO POSTMA, VERONICA	13.00		TOTAL		0.00
SUCCESSOR TO TITLE INSURANCE AND TRUST CO	102.00		<b>STANDARD OIL CO OF CALIFORNIA</b>	94.00	
SOLD TO RELUF REALTY, INC	-12.00		(NAME CHANGED TO CHEVRON USA, INC)		
(NOW KNOWN AS SOUTHERN PACIFIC INDUSTRIAL			TRANSFERRED TO CHEVRON USA, INC	-94.00	
DEVELOPMENT CO)			TOTAL		0.00
TRANSFERRED TO SOUTHERN PACIFIC INDUSTRIAL			<b>STANDLEY, J F AND MYRTLE M</b>	1.00	
DEVELOPMENT CO	-132.00		SOLD TO BECK AND THOMASON CONSTRUCTION CO	-1.00	
TOTAL		0.00	TOTAL		0.00
<b>SOUTHERN SERVICE CO, LTD</b>	65.00		<b>STAR DUST LANDS, INC</b>	68.00	
(NOW KNOWN AS SOUTHERN SERVICE CO AND			DEDICATED TO CERRITOS, CITY OF	-68.00	
ENVIRONMENTALS, INC)			TOTAL		0.00
TRANSFERRED TO SOUTHERN SERVICE CO AND			<b>STATE OF CALIFORNIA</b>		
ENVIRONMENTALS, INC	-65.00		(SEE LISTING UNDER CALIFORNIA, STATE OF)		
TOTAL		0.00	STATE-WIDE DEVELOPERS, INC		
SOUTHERN SERVICE CO AND ENVIRONMENTALS, INC			SUCCESSOR TO KAISER, SAXTON AND STILES, INC	14.00	
(FORMERLY KNOWN AS SOUTHERN SERVICE CO, LTD)			DEDICATED TO CERRITOS, CITY OF	-14.00	
TRANSFERRED FROM SOUTHERN SERVICE CO, LTD	65.00		TOTAL		0.00
SOLD TO AMERICAN TEXTILE MAINTENANCE			<b>STATEWIDE STATIONS, INC</b>		
COMPANY (12/10/2009)	-65.00		SUCCESSOR TO TEXACO, INC	1.00	
TOTAL		0.00	TOTAL		1.00
<b>SOUTHFIELD, HENRIETTA</b>	4.00		<b>STAUFFER CHEMICAL CO</b>	145.00	
SOLD TO VANDER DUSSEN, COR AND FIKSE, GERRIT W	-4.00		SOLD IN PART TO ASSOCIATED BEVERAGE CO, INC	-69.00	
TOTAL		0.00	SOLD IN PART TO PRUDENTIAL INSURANCE CO OF		
<b>SOUTHFIELD, JOHN</b>		0.00	AMERICA, THE	-76.00	
SOUTHLAND LUTHERAN HOME			TOTAL		0.00
SUCCESSOR TO TRINITY LUTHERAN CHURCH	8.00		<b>STEELE, JOHN AND CLARA D</b>	4.00	
SOLD TO LYON, WM DEVELOPMENT CO, INC	-8.00		SOLD TO JAR/CERRITOS CORPORATE CENTER	-4.00	
TOTAL		0.00	TOTAL		0.00
<b>SOUTHWEST WATER CO</b>	2316.00		<b>STEFANI, STEVE, JR</b>		
SUCCESSOR TO OLIVE LAWN MEMORIAL PARK, INC	11.00		<b>STEFANI, STEVE SR AND DORA</b>	30.00	
SOLD TO SUBURBAN WATER SYSTEMS	-2327.00		(HENRY BAAR AND FRED FEKKES, TENANTS)		
TOTAL		0.00	SOLD TO TROY HOMES, INC	-30.00	
SOUTHWEST SUBURBAN WATER CO			TOTAL		0.00
SUCCESSOR TO MURPHY RANCH MUTUAL WATER CO	461.00		<b>STELLINGWERF, ANDREW</b>		0.00
(NAME CHANGED FROM SUBURBAN WATER SYSTEMS)			<b>STELLINGWERF, HENRY AND JEANETTE</b>	11.00	
TRANSFERRED FROM SUBURBAN WATER SYSTEMS	3260.00		SOLD TO CASA GRANDE	-11.00	
(NAME CHANGED AGAIN TO SUBURBAN WATER SYSTEMS)			TOTAL		0.00
TRANSFERRED TO SUBURBAN WATER SYSTEMS	-3721.00		STEPHEN-BLACK CO		
TOTAL		0.00	SUCCESSOR TO VAN LEEUWEN, JAKE JR AND CORNELIA J	7.00	
<b>SOUZA, MANUEL M SR, MANUEL M SOUZA JR, FRANK M</b>			DEDICATED TO CERRITOS, CITY OF	-7.00	
<b>SOUZA AND LOUIE J SOUZA</b>			TOTAL		0.00
(SEE LISTING UNDER GONSALVES, JACK, ETC)			<b>STERK, HENRY AND BETTY S</b>	91.00	
PARTITIONED FROM GONSALVES, JACK, JOE LUCAS,			DEDICATED TO CERRITOS, CITY OF	-91.00	
PETE KOOPMANS, MANUEL M SOUZA SR, MANUEL M			TOTAL		0.00

STERLING DEVELOPMENT CO		SOLD TO SHAPELL, NATHAN	-23.00	
SUCCESSOR TO GONSALVES, ALBERT S AND CAROLINE D	8.00	TOTAL		0.00
DEDICATED TO CERRITOS, CITY OF	-8.00	<b>SYKES REALTY CO, FLOYD G MARCUSSON</b>		
TOTAL	0.00	AND ALBERT C SYKES	2.00	
STEWART, JAMES L AND PEGGY		SOLD TO COUNTY WATER CO	-2.00	
APPORTIONED FROM WELLS, RICHARD A AND BEVERLY		TOTAL		0.00
ANN, AS TO UNDIVIDED ONE-HALF INTEREST AND		<b>SYTSMA, ANDY AND DOROTHY</b>	16.00	
HARLEY LEE, AS TO UNDIVIDED ONE-HALF INTEREST	1.00	(ALBERT AND ROBERT SYTSMA, DOING BUSINESS AS		
SOLD TO SPENCE, JERRY N	-1.00	SYTSMA BROS, TENANTS)		
TOTAL	0.00	SOLD TO NAVA CONSTRUCTION CO	-16.00	
<b>STIEFEL, V C</b>	3.00	TOTAL		0.00
SOLD TO EQUITY FUNDING DEVELOPMENT CORP	-3.00	TABITA, JOHN & ERMA, AND RAYMOND & KWANG IL		
TOTAL	0.00	SUCCESSOR TO WILLIAMS, JOHN J	2.00	
STOCKMAL, JOHN F		SOLD TO VAN DIEST WATER CO	-2.00	
(FORMERLY KNOWN AS STOCKMAL, SOPHIA J AND JOHN F)		TOTAL		0.00
TRANSFERRED FROM STOCKMAL, SOPHIA J AND JOHN F	3.00	TANCREDI, ROSE V		
SOLD TO CERRITOS, CITY OF	-3.00	SUCCESSOR IN PART TO VAN RUITEN, HENRY & MARY A,		
TOTAL	0.00	AS TO UNDIVIDED ONE-HALF INTEREST; AND JAKE		
<b>STOCKMAL, SOPHIA J AND JOHN F</b>	3.00	& JACOBA VAN RUITEN, AS TO UNDIVIDED ONE-HALF		
(NOW KNOWN AS STOCKMAL, JOHN F)		INTEREST	54.00	
TRANSFERRED TO STOCKMAL, JOHN F	-3.00	DEDICATED TO CERRITOS, CITY OF	-54.00	
TOTAL	0.00	TOTAL		0.00
STONEBRIDGE EQUITIES CORP		<b>TARR AND MCCOMB OIL CO, LTD</b>	69.00	
SUCCESSOR TO IDSINGA, PETE W	10.00	(PABLO OROPEZA, TENANT)		
SOLD TO HUNTINGTON PACIFIC CORP	-10.00	SOLD TO R A WATT CO	-69.00	
TOTAL	0.00	TOTAL		0.00
<b>STOVER, WILLIAM THOMAS AND GERTRUDE D</b>	3.00	<b>TASHIMA, ROY AND SHIGEO</b>	1.00	
SOLD TO BOLLES, W J	-3.00	SOLD TO CERRITOS-PACIFIC DEVELOPMENT CO	-1.00	
TOTAL	0.00	TOTAL		0.00
<b>STRIUKMAN, LOUIS AND ALICE</b> (LOUIS AND PETE STRUIKMAN		<b>TAUREK, MARY</b>		
DBA LOUIS STRUIKMAN AND SON, TENANTS AS TO 43		TRANSFERRED FROM ARZOUMAN, CHARLES AND NVART		
ACRE-FEET OF WATER RIGHT AND 34 ACRE-FEET OF		(1-17-2012)		1.00
ALLOWED PUMPING ALLOCATION; AND SIDNEY VAN		<b>TAWZER, FAY G AND LAWRENCE R</b>		
DYKE, TENANT AS TO 10 ACRE-FEET OF WATER RIGHT		(SEE LISTING UNDER GORDON, FERN ETHYL, ETC)		
AND 8 ACRE-FEET OF ALLOWED PUMPING ALLOCATION)	42.00	<b>TAYLOR, DOROTHY</b>		0.00
SUCCESSOR TO STRUIKMAN, LOUIS AND PETER	3.00	<b>TAYLOR, QUENTIN D</b>		0.00
SUCCESSOR TO UNITED DAIRYMENS ASSOC	1.00	<b>TEIXEIRA, CARL AND EVELYN</b>	9.00	
SOLD TO ROCKVIEW DAIRIES, INC	-46.00	(NOW KNOWN AS TEIXEIRA, CARL)		
TOTAL	0.00	TRANSFERRED TO TEIXEIRA, CARL	-9.00	
<b>STRIUKMAN, LOUIS AND PETER</b>	3.00	TOTAL		0.00
SOLD TO STRUIKMAN, LOUIS AND ALICE, ETC	-3.00	TEIXEIRA, CARL		
TOTAL	0.00	(FORMERLY KNOWN AS TEIXEIRA, CARL AND EVELYN)		
<b>STRIUKMANS, CORNELIUS AND IDA</b>	7.00	TRANSFERRED FROM TEIXEIRA, CARL AND EVELYN	9.00	
SOLD TO HAMRA, ROBERT J AND RAMZA	-7.00	SOLD IN PART TO BONDED CATTLE CO	-7.00	
TOTAL	0.00	DEDICATED IN PART TO CERRITOS, CITY OF	-2.00	
<b>STRIUKMANS, HENRY AND NELLIE</b>	10.00	TOTAL		0.00
SOLD TO VAN GROOTHEEST, ALBERT L	-9.00	<b>TEIXEIRA, GEORGE S AND LAURA L</b>	14.00	
SOLD TO VAN GROOTHEEST, ALBERT L AND GRACE S	-1.00	SOLD TO LAKEWOOD, CITY OF	-14.00	
TOTAL	0.00	TOTAL		0.00
<b>STRIUKMANS, HENRY, JR</b>	0.00	TELACU INDUSTRIAL PARK, INC		
<b>SUBURBAN MUTUAL WATER CO</b>	0.00	SUCCESSOR TO THE B F GOODRICH CO	415.00	
<b>SUBURBAN WATER SYSTEMS</b>	2933.00	SOLD TO COMMERCE, CITY OF	-415.00	
SUCCESSOR TO SOUTHWEST WATER CO	2327.00	TOTAL		0.00
SUCCESSOR IN PART TO SANTA FE SPRINGS, CITY OF	404.00	<b>TESORO LOGISTICS OPERATIONS LLC</b>		
SOLD IN PART TO SANTA FE SPRINGS, CITY OF	-2404.00	SUCCESSOR TO ATLANTIC RICHFIELD COMPANY		
(NAME CHANGED TO SOUTHWEST SUBURBAN		(6/27/2013)	54.00	
WATER CO)		<b>TOTAL</b>		<b>54.00</b>
TRANSFERRED TO SOUTHWEST SUBURBAN WATER CO	-3260.00	TEUNE, TEUNIS AND NELLIE		
(NAME CHANGED AGAIN FROM SOUTHWEST SUBURBAN		SUCCESSOR IN PART TO ALBERS, J N AND NELLIE	17.00	
WATER CO)		SOLD TO ALBERS, J N AND NELLIE	-17.00	
TRANSFERRED FROM SOUTHWEST SUBURBAN		TOTAL		0.00
WATER CO	3721.00	<b>TE VELDE, HARM AND ZWAANTINA</b>	202.00	
<b>TOTAL</b>	<b>3721.00</b>	SUCCESSOR TO FIRST BAPTIST CHURCH OF CERRITOS	13.00	
SULLY-MILLER CONTRACTING CO		SUCCESSOR TO OGDEN, CLAUDIA	2.00	
SUCCESSOR TO CONTRACTORS ASPHALT		SUCCESSOR TO VAN DYK, WIECHERT AND JENNIE	10.00	
PRODUCTS CO, INC	13.00	SOLD TO CALVARY CHRISTIAN REFORMED CHURCH OF		
SOLD TO LYNWOOD, CITY OF	-13.00	CHINO	-227.00	
TOTAL	0.00	TOTAL		0.00
SUMA HOMES, INC AND NOVA HOMES, INC		TEXACO, INC		
SUCCESSOR TO MONTGOMERY ROSS FISHER, INC	17.00	SUCCESSOR TO DE MARCO, JOE AND CONCETTA	1.00	
DEDICATED TO CERRITOS, CITY OF	-17.00	SOLD TO STATEWIDE STATIONS, INC	-1.00	
TOTAL	0.00	TOTAL		0.00
<b>SUMIDA, KAZUO</b>	2.00	<b>THEO HAMM BREWING CO</b>		
SOLD TO ABC UNIFIED SCHOOL DISTRICT	-2.00	(SEE HAMM, THEO, BREWING CO)		
TOTAL	0.00	<b>THIRTY-THREE FORTY-FIVE EAST FORTY-FIFTH STREET, INC</b>	14.00	
<b>SUN COAST DEVELOPMENT CO</b>	0.00	SOLD TO KAL KAN FOODS, INC	-14.00	
<b>SUN HOLDING CORP</b>	0.00	TOTAL		0.00
(SEE LISTING UNDER MAUSOLEUM PARK, INC AND SUN		THOMPSON, DWIGHT O AND BEVERLY W		
HOLDING CORP)		SUCCESSOR TO THOMPSON, O T AND DRUSILLA	16.00	
<b>SUNNYSIDE MAUSOLEUM CO</b>	48.00	SOLD TO CORDA, JOSEPH AND JOSEPH CERVANTES		
SOLD TO COAST PACKING CO	-48.00	AND LARRY WINDLE	-16.00	
TOTAL	0.00	TOTAL		0.00
<b>SUNSET CEMETERY ASSOC</b>	21.00	<b>THOMPSON, O T AND DRUSILLA</b>	16.00	
SOLD TO SANTA FE SPRINGS, CITY OF	-21.00	SOLD TO THOMPSON, DWIGHT O AND BEVERLY W	-16.00	
TOTAL	0.00	TOTAL		0.00
<b>SUTTON, E A AND RAMONA</b>	31.00	TIARA ESTATES, INC		
SOLD TO SCHWORER, WILLIAM J, JR	-31.00	SUCCESSOR TO BORGES, JOHN AND MARY	11.00	
TOTAL	0.00	DEDICATED TO CERRITOS, CITY OF	-11.00	
<b>SWIFT &amp; CO</b>	1638.00	TOTAL		0.00
SOLD IN PART TO CERRITOS, CITY OF	-896.00	TITLE INSURANCE AND TRUST CO		
SOLD IN PART TO NATIONWIDE PROPERTY DEV CO INC	-742.00	SUCCESSOR TO AGAJANIAN, GEORGE E	6.00	
TOTAL	0.00	SUCCESSOR TO ARDEN-MAYFAIR, INC	75.00	
<b>SYBRANDY, ROY AND ANNE</b>	23.00	SUCCESSOR TO MOCHO, JEAN AND MICHAEL PLAA	9.00	

SUCCESSOR IN PART TO GODINHO, PAULINE, ESTATE OF	10.00	CORDEIRO, DECEASED	18.50
APPORTIONED FROM MEINES, WILLIAM, LEO MITZEL,		MERGED WITH AND INTO BANK OF THE WEST	-18.50
TITLE INSURANCE AND TRUST CO	2.00	TOTAL	0.00
SOLD TO SOUTHERN PACIFIC TRANSPORTATION CO	-102.00	<b>UNITED DAIRYMEN'S ASSOC</b>	1.00
TOTAL	0.00	SOLD TO STRUIKMAN, LOUIS AND ALICE, ETC	-1.00
<b>TRACT NUMBER ONE HUNDRED AND EIGHTY WATER CO</b>	1221.00	TOTAL	0.00
SUCCESSOR TO PACIFIC CONDOMINIUM		<b>UNITED STATES GYPSUM CO</b>	1265.00
MANAGEMENT INC	913.00	SOLD IN PART TO AQUA CAPTAL MANAGEMENT LP	-900.00
SUCCESSOR TO SPRAGUE, FARAH	3.00	SOLD TO PUENTE BASIN WATER AGENCY (5-7-2012)	-365.00
SOLD TO BANK OF AMERICA NATIONAL TRUST AND		TOTAL	0.00
SAVINGS ASSOC, AS TRUSTEE OF TRUST CREATED		<b>UNITED STATES RUBBER CO</b>	656.00
BY WILL OF TONY V FRIETAS, DECEASED	-913.00	(NOW KNOWN AS UNIROYAL TIRE CO - DIVISION	
SUCCESSOR TO BANK OF AMERICA NATIONAL TRUST		OF UNIROYAL, INC)	
AND SAVINGS ASSOC, AS TRUSTEE OF TRUST		TRANSFERRED TO UNIROYAL TIRE CO - DIVISION	
CREATED BY WILL OF TONY V FRIETAS, DECEASED	913.00	OF UNIROYAL, INC	-656.00
TOTAL	2137.00	TOTAL	0.00
<b>TRACT 349 MUTUAL WATER CO</b>	423.00	<b>UNITED STATES STEEL CORP</b>	141.00
TRINITY LUTHERAN CHURCH		SOLD TO SANTA FE SPRINGS, CITY OF	-141.00
SUCCESSOR TO PASMA, RUDOLPH AND FRANCES C	8.00	TOTAL	0.00
SOLD TO SOUTHLAND LUTHERAN HOME	-8.00	<b>UYEDA, MASARU, HAJIME HARASHIMA AND TADASHI UYEDA</b>	10.00
TOTAL	0.00	SOLD TO KOTAKE, INC	-10.00
<b>TROOST, FRED AND ANNIE</b>	42.00	TOTAL	0.00
SOLD TO LAKEWOOD PROPERTIES	-42.00	VAHRENHOLT, RICARDO HESS	
TOTAL	0.00	(SEE LISTING UNDER TUCKER, WILLIAM M, RICARD HESS	
TROY HOMES, INC		VAHRENHOLT AND ROBERTO HESS VAHRENHOLT)	
SUCCESSOR TO STEFANI, STEVE AND DORA	30.00	VAHRENHOLT, ROBERTO HESS	
SUCCESSOR IN PART TO GODINHO, PAULINE, ESTATE OF	15.00	(SEE LISTING UNDER TUCKER, WILLIAM M, RICARD HESS	
DEDICATED TO CERRITOS, CITY OF	-45.00	VAHRENHOLT AND ROBERTO HESS VAHRENHOLT)	
TOTAL	0.00	VALLEY CHRISTIAN SCHOOLS	
<b>TUCKER, WILLIAM M. AND/OR BOBBY RAY ROBERTSON, JR</b>		SUCCESSOR TO BELLFLOWER CHRISTIAN SCHOOL	26.00
TRANSFERRED FROM TUCKER, WILLIAM M, RICARDO HESS		SOLD TO ROCKVIEW DAIRIES, INC	-26.00
VAHRENHOLT AND ROBERTO HESS VAHRENHOLT	8.00	TOTAL	0.00
TOTAL	8.00	<b>VAN BEEK, G A</b>	
<b>TUCKER, WILLIAM M, RICARDO HESS VAHRENHOLT</b>		(SEE LISTING UNDER HOP, ART, SR AND JOHANNA)	
AND ROBERTO HESS VAHRENHOLT		<b>VAN DAM, BAS</b>	
SUCCESSOR TO POLO PROPERTIES, LTD	8.00	(SEE LISTING UNDER VAN DAM, GERTRUDE)	
TRANSFERRED TO TUCKER, WILLIAM M AND/OR BOBBY		<b>VAN DAM, CARRIE AGNES</b>	
RAY ROBERTSON, JR	-8.00	(SEE LISTING UNDER BOOTSMA, BERNARD WILLIAM, CARRIE	
TOTAL	0.00	AGNES VAN DAM, AND GLADYS MARIE ROMBERG)	
<b>TYBUS, FRANK W AND JUNE E</b>		<b>VAN DAM, CORNELIUS A AND FLORENCE</b>	19.00
(SEE LISTING UNDER LAKEWOOD PIPE CO)		SUCCESSOR TO WIERSMA, HARM	13.00
U S FINANCIAL		SOLD TO MONTEBELLO LAND AND WATER CO	-32.00
SUCCESSOR TO LAKEWOOD PROPERTIES	1.00	TOTAL	0.00
SOLD TO LAKEWOOD PROPERTIES	-1.00	<b>VAN DAM, DICK JR</b>	0.00
TOTAL	0.00	<b>VAN DAM, GERRIT AND GRACE</b>	10.00
U S GROWERS COLD STORAGE, INC		(WILLIAM DE KRIEK, TENANT)	
SUCCESSOR TO PERRICONE, SAM AND SEYMOUR OWENS	86.00	SOLD TO KAISER AETNA	-10.00
SOLD TO WESTERN WATER CO	-86.00	TOTAL	0.00
TOTAL	0.00	<b>VAN DAM, GERTRUDE</b>	38.00
<b>UEHLING WATER CO, INC</b>	677.00	(BAS VAN DAM, TENANT AS TO 29 ACRE-FEET OF WATER	
SUCCESSOR TO H J S MUTUAL WATER CO	50.00	RIGHT AND 23 ACRE-FEET OF ALLOWED PUMPING	
SUCCESSOR TO HOME WATER CO	28.00	RIGHT, AND HENRY VAN DAM, TENANT AS TO	
SOLD TO PARK WATER CO	-755.00	19 ACRE-FEET OF WATER RIGHT AND 15 ACRE-FEET	
TOTAL	0.00	OF ALLOWED PUMPING RIGHT)	
ULLRICH PROPERTIES		SOLD TO CERRITOS VENTURE	-38.00
SUCCESSOR TO MITZEL, LEO	2.00	TOTAL	0.00
SOLD TO CERRITOS, CITY OF	-2.00	<b>VAN DAM, HANK AND JESSIE</b>	18.00
TOTAL	0.00	(VIVA ORMONDE, TENANT)	
<b>UNION DEVELOPMENT CO, INC</b>	10.00	SOLD TO VANDER FEER, PETER AND RIEKA	-18.00
(NOW KNOWN AS UNION DEVELOPMENT FINANCIAL, INC)		TOTAL	0.00
SUCCESSOR TO WOODINGTON DEVELOPMENT INC	2.00	<b>VAN DAM, HENRY</b>	
SOLD TO BELLFLOWER, CITY OF (8-13-2010)	-12.00	(SEE LISTING UNDER VAN DAM, GERTRUDE)	
TOTAL	0.00	<b>VANDENBERG, ANDREW W</b>	
<b>UNION OIL CO OF CALIFORNIA</b>		(SEE VANDENBERG, AUGUST, BEN W AND ANDREW W)	
(SEE LISTING UNDER EHRMAN, FLORENCE HELLMAN, ETC)		<b>VANDENBERG, AUGUST, BEN W AND ANDREW W</b>	5.00
SUCCESSOR IN PART TO EHRMAN, FLORENCE		(JAN BOKMA, TENANT)	
HELLMAN, ETC	139.00	(NOW KNOWN AS VANDENBERG, AUGUST, ET AL)	
SOLD IN PART TO LA HABRA HEIGHTS MUTUAL WATER CO	-63.00	TRANSFERRED TO VANDENBERG, AUGUST, ET AL	-5.00
SOLD IN PART TO MAYWOOD MUTUAL WATER CO NO 3	-63.00	TOTAL	0.00
SOLD IN PART TO PICO BOYS BASEBALL, INC	-13.00	VANDENBERG, AUGUST, ET AL	
TOTAL	0.00	(FORMERLY KNOWN AS VANDENBERG, AUGUST, BEN W	
<b>UNION PACIFIC RAILROAD CO</b>	525.00	AND ANDREW W (JAN BOKMA, TENANT)	
SOLD TO LONG BEACH, CITY OF	-525.00	TRANSFERRED FROM VANDENBERG, AUGUST, BEN W	
TOTAL	0.00	AND ANDREW W	5.00
<b>UNION PACKING CO</b>	80.00	SOLD TO SOMERSET MUTUAL WATER CO	-5.00
SOLD TO PICO RIVERA, CITY OF	-80.00	TOTAL	0.00
TOTAL	0.00	<b>VANDENBERG, BEN W</b>	
UNIROYAL TIRE CO - DIVISION OF UNIROYAL, INC.		(SEE VANDENBERG, AUGUST, BEN W AND ANDREW W)	
(FORMERLY KNOWN AS UNITED STATES RUBBER CO)		<b>VANDENBERG, JACOB AND ANNA</b>	6.00
TRANSFERRED FROM UNITED STATES RUBBER CO	656.00	(PETE NAUTA, TENANT)	
SOLD TO DAON CORP	-656.00	SOLD TO BAUER DEVELOPMENT CO	-6.00
TOTAL	0.00	TOTAL	0.00
<b>UNITED CALIFORNIA BANK</b>		<b>VAN DEN RAADT, JOHN</b>	4.00
(SEE LISTING UNDER GORDON, HUNTLEY L)		SOLD TO DUNN, L AND M	-4.00
UNITED CALIFORNIA BANK, FORMERLY SANWA BANK		TOTAL	0.00
CALIFORNIA, FORMERLY LLOYDS BANK CALIFORNIA,		VANDER DUSSEN, COR AND FIKSE, GERRIT W	
FORMERLY FIRST WESTERN BANK AND TRUST CO,		SUCCESSOR TO SOUTHFIELD, HENIJETTA	4.00
AS TRUSTEE PURSUANT TO LAST WILL AND		SOLD TO HORSESHOE CATTLE CO	-4.00
TESTAMENT OF TONY CORDEIRO, DECEASED		TOTAL	0.00
TRANSFERRED FROM SANWA BANK CALIFORNIA,		<b>VANDER DUSSEN, M AND ALETTA C</b>	10.00
FORMERLY LLOYDS BANK CALIFORNIA, FORMERLY		SOLD TO WESTERN INVESTMENT LTD, CO	-10.00
FIRST WESTERN BANK AND TRUST CO, AS TRUSTEE		TOTAL	0.00
PURSUANT TO LAST WILL AND TESTAMENT OF TONY		<b>VANDER DUSSEN, SYBRAND AND JOHANNA</b>	18.00



SOLD TO HATHAWAY RANCH CO	-18.00		SOLD IN PART TO VANGROOTHEEST, ERNEST A	-1.00	
TOTAL	0.00		TOTAL	0.00	
<b>VANDER EYK, CORNELIUS AKA CASE VANDER EYK, AND NELLY VANDER EYK AKA NELLIE VANDER EYK</b>	6.00		VANGROOTHEEST, ALBERT L AND GRACE S	1.00	
SOLD TO BRENTWOOD MORNING CO	-6.00		SUCCESSOR IN PART TO STRUIKMANS, HENRY AND NELLIE (NOW KNOWN AS VANGROOTHEEST, ALBERT L)		
TOTAL	0.00		TRANSFERRED TO VANGROOTHEEST, ALBERT L	-1.00	
VANDER FEER, PETER AND RIEKA	18.00		TOTAL	0.00	
SUCCESSOR TO VAN DAM, HANK AND JESSIE	-18.00		<b>VANGROOTHEEST, ERNEST A</b>	9.00	
SOLD TO CERRITOS VILLAGE			SUCCESSOR IN PART TO VANGROOTHEEST, ALBERT L	1.00	
TOTAL	0.00		TOTAL	10.00	
<b>VAN DER HAM, GEORGE AND ALICE</b>	8.00		<b>VAN HAASTER, JAKE AND GERARDA</b>	0.00	
SOLD TO CARMENITA VILLAGE	-8.00		SOLD TO GARCIA, A G	-0.00	
TOTAL	0.00		TOTAL	0.00	
<b>VANDERHAM, HUIBERT AND HENRIETTA</b>	26.00		<b>VAN LEEUWEN, ARIE C</b>		
DEDICATED TO CERRITOS, CITY OF	-26.00		(SEE LISTING UNDER BOUMAN, SAM)		
TOTAL	0.00		<b>VAN LEEUWEN, GERRIT</b> OF 15405 SHOEMAKER ROAD, NORWALK (SEE LISTING UNDER PACIFIC ELECTRIC RAILWAY CO)		
<b>VANDERHAM, JOE AND CORNELIA</b>	10.00		<b>VAN LEEUWEN, HENRY AND CAROLINE P; GERRIT VAN LEEUWEN</b>		
SOLD TO COAST PACKING CO	-10.00		OF 5948 LORELEI ST., BELLFLOWER, AND <b>ELLEN VAN LEEUWEN</b>	1.00	
TOTAL	0.00		DEDICATED TO CERRITOS, CITY OF	-1.00	
<b>VANDERHAM, JOHN AND NELL M</b>	16.00		TOTAL	0.00	
SOLD TO SANTA FE SPRINGS, CITY OF	-16.00		<b>VAN LEEUWEN, JAKE JR AND CORNELIA J</b>	7.00	
TOTAL	0.00		(JAMES C. BOOGERD AND JAKE VAN LEEUWEN, JR DBA VAN LEEUWEN AND BOOGERD, TENANTS)		
<b>VANDER KOOI, CHARLIE AND LENA MAE</b>	10.00		SOLD TO STEPHEN-BLACK CO	-7.00	
(SEE ALSO LISTING UNDER BORDATO, MICHEL AND ANNA M)			TOTAL	0.00	
SOLD TO CERRITOS JUNIOR COLLEGE DISTRICT	-10.00		<b>VAN LOON, ANTHONY R</b>		
TOTAL	0.00		(SEE LISTING UNDER VAN RUITEN, HENRY & MARY A, ETC)		
<b>VANDER KOOI, PETE</b>			<b>VAN NIEROP, JOHN AND LILY E</b>		
(SEE LISTING UNDER HAAKMA, ED AND SJANA)			<b>VAN RUITEN, HENRY &amp; MARY A, AS TO UNDIVIDED ONE-HALF INTEREST; AND JAKE &amp; JACOBA VAN RUITEN,</b>	70.00	
<b>VANDER LAAN, BERT AND STELLA</b>	8.00		AS TO UNDIVIDED ONE-HALF INTEREST (W P JORDAN, ANTHONY R VAN LOON, AND JULES WESSELINK, TENANTS)		
SOLD TO BAUER DEVELOPMENT CO	-8.00		SOLD IN PART TO TANCREDI, ROSE V	-54.00	
TOTAL	0.00		PARTITIONED TO VAN RUITEN, HENRY AND MARY A	-7.00	
<b>VANDER SYS, MATT AND JOHANNA</b>	10.00		PARTITIONED TO VAN RUITEN, JAKE AND JACOBA	-9.00	
SOLD TO CERRITOS, CITY OF	-10.00		TOTAL	0.00	
TOTAL	0.00		VAN RUITEN, HENRY AND MARY A		
<b>VANDER VEGT, BILL AND HENNY</b>	14.00		PARTITIONED FROM VAN RUITEN, HENRY & MARY A, AS TO UNDIVIDED ONE-HALF INTEREST; AND JAKE & JACOBA VAN RUITEN, AS TO UNDIVIDED ONE-HALF INTEREST	7.00	
SOLD TO KAISER, SAXTON AND STILES, INC	-14.00		SOLD TO VAN RUITEN, THOMAS G AND INGRID K	-7.00	
TOTAL	0.00		TOTAL	0.00	
<b>VANDER VEGT, GEORGE AND HOIJKE</b>	10.00		VAN RUITEN, JAKE AND JACOBA		
DEDICATED TO CERRITOS, CITY OF	-10.00		PARTITIONED FROM VAN RUITEN, HENRY & MARY A, AS TO UNDIVIDED ONE-HALF INTEREST; AND JAKE & JACOBA VAN RUITEN, AS TO UNDIVIDED ONE-HALF INTEREST	9.00	
TOTAL	0.00		SOLD IN PART TO LAKE CONSTRUCTION CO	-2.00	
<b>VANDER WALL, HARRY J AND MARIAN E</b>	10.00		SOLD IN PART TO VAN RUITEN, THOMAS G AND INGRID K	-2.00	
SOLD TO S D C, INC	-10.00		SOLD IN PART TO WALKER, KENNETH G	-5.00	
TOTAL	0.00		TOTAL	0.00	
<b>VANDE VEGTE, BERT AND LILLIAN</b>	1.00		<b>VAN RUITEN, PETE AND MARY</b>	30.00	
SOLD TO CALIFORNIA, STATE OF (HIGHWAYS)	-1.00		(FOR PURPOSES OF CLARIFICATION, THIS MARY VAN RUITEN IS ALSO KNOWN AS MRS PETE VAN RUITEN AND IS NOT THE SAME INDIVIDUAL AS SUED HEREIN AS MARY A VAN RUITEN, WHO IS ALSO KNOWN AS MRS HENRY G VAN RUITEN)		
TOTAL	0.00		SUCCESSOR TO LANTING, S M AND ALICE	12.00	
<b>VAN DIEST, ANTHONY</b>	0.00		SOLD IN PART TO CASA DE LA CUESTA	-8.00	
<b>VAN DIEST, CORNELIUS AND ANNA</b>			SOLD IN PART TO MAYWOOD MUTUAL WATER CO NO 3	-34.00	
(SEE VANDIEST, JENNIE, ETC)			TOTAL	0.00	
<b>VAN DIEST, ERNEST AND RENA</b>			VAN RUITEN, THOMAS G AND INGRID K		
(SEE VANDIEST, JENNIE, ETC)			SUCCESSOR TO VAN RUITEN, HENRY AND MARY A	7.00	
<b>VAN DIEST, JENNIE, AS TO UNDIVIDED ONE-THIRD INTEREST; ERNEST AND RENA VAN DIEST, AS TO UNDIVIDED ONE-THIRD INTEREST; AND CORNELIUS AND ANNA VAN DIEST, AS TO UNDIVIDED ONE-THIRD INTEREST</b>			SUCCESSOR IN PART TO VAN RUITEN, JAKE AND JACOBA	2.00	
(VAN DIEST DAIRY, TENANT)	16.00		SOLD IN PART TO LAKE CONSTRUCTION CO	-7.00	
SOLD TO LAKEWOOD, CITY OF	-16.00		SOLD IN PART TO SCHOUTEN, HANS AND BARBARA	-2.00	
TOTAL	0.00		TOTAL	0.00	
<b>VAN DIEST, KATRENA AND/OR MARGARET</b>	74.00		<b>VAN SPANJE, Z</b>		
SUCCESSOR TO SQUIRE, RICHARD, HENRIETTA M AND ROBERT K	4.00		(SEE LISTING UNDER MITSUUCHI, FUMIKO)		
ASSIGNED TO VAN DIEST, MARGARET	-22.00		<b>VEENENDAAL, EVERT AND GERTRUDE</b>		
ASSIGNED TO VAN DIEST WATER CO	-56.00		(SEE LISTING UNDER HARINGA, EARL; EVERT AND GERTRUDE VEENENDAAL)		
TOTAL	0.00		SUCCESSOR TO HARINGA, EARL; EVERT AND GERTRUDE VEENENDAAL	18.00	
VAN DIEST, MARGARET			DEDICATED TO CERRITOS, CITY OF	-18.00	
ASSIGNED FROM VAN DIEST, KATRENA AND/OR MARGARET	22.00		TOTAL	0.00	
SOLD TO CERRITOS, CITY OF	-22.00		<b>VEENENDAAL, HENRIETTA</b>	8.00	
TOTAL	0.00		(HENRY W VAN DYK, TENANT)		
VAN DIEST WATER CO			SOLD TO LINWOOD HOMES, INC	-8.00	
SUCCESSOR TO ROSS, FRANK J	2.00		TOTAL	0.00	
SUCCESSOR TO TABITA, JOHN, ET AL	2.00		<b>VEENENDAAL, HENRY AND HENRIETTA</b>	6.00	
ASSIGNED FROM VAN DIEST, KATRENA AND/OR MARGARET	56.00		SOLD TO LINWOOD HOMES, INC	-6.00	
SOLD TO PARAMOUNT, CITY OF	-60.00		TOTAL	0.00	
TOTAL	0.00		<b>VEENENDAAL, JOE H AND MARGIE</b>	27.00	
<b>VAN DYK, HENRY W</b>			DEDICATED TO CERRITOS, CITY OF	-27.00	
(SEE LISTING UNDER VEENENDAAL, HENRIETTA)			TOTAL	0.00	
<b>VAN DYK, WIECHERT AND JENNIE</b>	10.00		<b>VEENENDAAL, JOHN</b>	0.00	
SOLD TO TE VELDE, HARM AND ZWAANTINA	-10.00				
TOTAL	0.00				
<b>VAN DYKE, CORTE</b>					
(SEE LISTING UNDER ADAMS, CHARLES E AND RHODA E)					
<b>VAN DYKE, SIDNEY</b>					
(SEE LISTING UNDER STRUIKMAN, LOUIS AND ALICE)					
<b>VAN EIK, HELEN GOEDHART</b>					
(SEE LISTING UNDER GOEDHART, HARRY N, ETC)					
<b>VAN FOEKEN, WILLIAM</b>	0.00				
VANGROOTHEEST, ALBERT L					
(FORMERLY KNOWN AS VANGROOTHEEST, ALBERT L AND GRACE S)					
TRANSFERRED FROM VANGROOTHEEST, ALBERT L AND GRACE S	1.00				
SUCCESSOR TO STRUIKMANS, HENRY AND NELLIE	9.00				
SOLD IN PART TO VANGROOTHEEST, ERNEST A	-9.00				

<b>VEHICLE MAINTENANCE AND PAINTING CORP</b> (SEE LISTING UNDER CONTEAS, NICHOLAS C AND P BASIL LAMBROS)		DEDICATED TO CERRITOS, CITY OF	-8.00	
		TOTAL		0.00
<b>VELASCO, SALVADOR</b>	13.00	WARMINGTON, E G, ET AL		
DEDICATED TO CERRITOS, CITY OF	-13.00	SUCCESSOR TO BURSON, MILES A AND ROSE	6.00	
TOTAL	0.00	SOLD TO CASA GRANDE	-6.00	
<b>VELDHUIS, MIKE</b>	0.00	TOTAL		0.00
<b>VELDHUIZEN, ALBERT AND HELEN</b>	18.00	WATT INDUSTRIES, INC		
SOLD TO CERRITOS JUNIOR COLLEGE DISTRICT	-18.00	SUCCESSOR TO GOODYEAR TIRE AND RUBBER		
TOTAL	0.00	COMPANY, THE	913.00	
<b>VERBREE, JACK</b>	0.00	SOLD TO WATTS LABOR COMMUNITY ACTION		
<b>VERBURG, KLASSJE (MRS)</b>	10.00	COMMITTEE	-913.00	
(LEON VERBURG TO EXTENT OF INTEREST UNDER CONTRACT TO PURCHASE)		TOTAL		0.00
SOLD TO LOS ANGELES COUNTY SANITATION DIST NO 2	-10.00	WATT, R A, CO		
TOTAL	0.00	SUCCESSOR TO BOS, GERRIT AND MARGARET	70.00	
<b>VERHOEVEN, JOHN C AND SADIE</b>	20.00	SUCCESSOR TO GORDON, FERN ETHYL, AS TO AN UNDIVIDED ONE-HALF INTEREST; FAY G TAWZER AND LAWRENCE R TAWZER, AS TO AN UNDIVIDED ONE-HALF INTEREST		
SOLD TO CERRITOS, CITY OF	-20.00	SUCCESSOR TO TARR AND MCCOMB OIL CO	69.00	
TOTAL	0.00	DEDICATED TO CERRITOS, CITY OF	-153.00	
<b>VERNON, CITY OF</b>	7206.00	TOTAL		0.00
SUCCESSOR TO HEUBLEIN, INC	173.00	WATTS LABOR COMMUNITY ACTION COMMITTEE		
SUCCESSOR TO SANTA FE LAND IMPROVEMENT CO	660.00	SUCCESSOR TO WATT INDUSTRIES, INC	913.00	
SOLD IN PART TO NORWALK, CITY OF (3/18/2013))	-500.00	SOLD TO PACIFIC CONDOMINIUM MANAGEMENT INC	-913.00	
<b>TOTAL</b>	<b>7539.00</b>	TOTAL		0.00
<b>VERNON COLD STORAGE, LLC</b>	74.00	WEAVER, BONNIE, AS SUCCESSOR TRUSTEE OF THE SJANA HAAKMA TRUST		
SUCCESSOR TO VERNON PROPERTIES		TRANSFERRED FROM HAAKMA, SJANA, AS TRUSTEE OF THE SJANA HAAKMA TRUST	11.00	
SOLD TO CALIFORNIA DOMESTIC WATER CO (06/30/2010)	-74.00	SOLD TO BELLFLOWER-SOMERSET MUTUAL WATER CO	-11.00	
TOTAL	0.00	TOTAL		0.00
<b>VERNON PROPERTIES</b>	74.00	<b>WEBSTER, C D</b>	1.00	
SUCCESSOR TO FEDERAL ICE AND COLD STORAGE CO	74.00	(SEE ALSO LISTING UNDER SOUTHERN CALIFORNIA EDISON CO)		
SOLD TO VERNON COLD STORAGE, LLC	-74.00	SOLD TO DE CORDOVA, JUAN	-1.00	
TOTAL	0.00	TOTAL		0.00
<b>VERTEX DEVELOPMENT CORP</b>	16.00	WEISS, MORRIS	6.00	
SUCCESSOR TO WOO, CHO SHEE		SUCCESSOR IN PART TO CLARK, RUSSELL B		
DEDICATED TO CERRITOS, CITY OF	-16.00	SOLD TO MURPHY, ELMO D AND EVELENE B	-6.00	
TOTAL	0.00	TOTAL		0.00
<b>VIERRA, JOSEPH C AND CAROLINE</b>	10.00	<b>WEISS, MORRIS AND BESSIE</b>	16.00	
(JOSEPH C AND WILLIAM J VIERRA, DOING BUSINESS AS VIERRA AND VIERRA, TENANTS)		(WILBUR MELLEMA, TENANT)		
SOLD IN PART TO CLASSIC DEVELOPMENT CO	-1.00	(SEE ALSO LISTING UNDER MURPHY, ELMO D AND EVELENE B)		
SOLD IN PART TO KING KELLY MARMALADE CO, INC	-9.00	SOLD TO MURPHY, ELMO D AND EVELENE B	-16.00	
TOTAL	0.00	TOTAL		0.00
<b>VIERSTRA, SIEGER AND NELLIE G</b>	10.00	<b>WELLS FARGO BANK AS EXECUTOR OF THE ESTATE OF EDWARD H HELLER, DECEASED, AND AS EXECUTOR OF THE ESTATE OF LLOYD W DINKELSPIEL, DECEASED, AND AS TRUSTEE UNDER TRUST CREATED BY THE WILL OF FLORENCE H DINKELSPIEL, DECEASED</b>		
(JACOB J BOSMA, TENANT)		(SEE LISTING UNDER EHRMAN, FLORENCE HELLMAN)		
SOLD TO FIKSE, ALFRED JR AND AGGIE	-10.00	WELLS, RICHARD A AND BEVERLY ANN, AS TO UNDIVIDED ONE-HALF INTEREST AND HARLEY LEE, AS TO UNDIVIDED ONE-HALF INTEREST		
TOTAL	0.00	SUCCESSOR TO BLACK, DELBERT G AND LENNIE O, AS TO UNDIVIDED ONE-HALF INTEREST AND HARLEY LEE, AS TO UNDIVIDED ONE-HALF INTEREST	2.00	
<b>VIRGINIA COUNTRY CLUB OF LONG BEACH</b>	272.00	APPORTIONED TO STEWART, JAMES L AND PEGGY	-1.00	
SUCCESSOR TO PENDER, MARK L AND MARY VIRGINIA	2.00	SOLD IN PART TO SHENG, PING LING	-1.00	
TOTAL	<b>274.00</b>	TOTAL		0.00
<b>VISBEEK, ROY</b>	7.00	<b>WEMS, INC.</b>		
<b>VISSER, LOUIS</b>	-7.00	SUCCESSOR TO HATHAWAY, JULIAN I AND HELEN M. TRUSTEES	8.00	
SOLD TO BONDED CATTLE CO		TOTAL		<b>8.00</b>
TOTAL	0.00	WESLOCK COMPANY		
<b>VISSER BROTHERS</b>	10.00	SUCCESSOR TO GREEN HILLS DEVELOPMENT, INC	27.00	
SUCCESSOR TO GONSALVES, JOE A AND VIRGINIA		SOLD TO SOUTH MONTEBELLO IRRIGATION DISTRICT	-27.00	
SUCCESSOR TO HAAGSMA, GERRIT AND MARY	8.00	TOTAL		0.00
SOLD IN PART TO ABC UNIFIED SCHOOL DISTRICT	-10.00	<b>WESSELINK, JULES</b>		
SOLD IN PART TO VISSER BROTHERS PROPERTIES	-8.00	(SEE LISTING UNDER VAN RUITEN, HENRY & MARY A, ETC)		
TOTAL	0.00	<b>WEST GATEWAY MUTUAL WATER CO</b>	84.00	
<b>VISSER BROTHERS PROPERTIES</b>	8.00	SOLD TO SAN GABRIEL VALLEY WATER CO	-84.00	
SUCCESSOR IN PART TO VISSER BROTHERS		TOTAL		0.00
SOLD TO MAYWOOD MUTUAL WATER CO NO 3	-8.00	WEST PAC, LTD		
TOTAL	0.00	SUCCESSOR TO MOORE, ALEXANDER AND BETTY L	13.00	
<b>VISTA HILL PSYCHIATRIC FOUNDATION</b>	31.00	DEDICATED TO CERRITOS, CITY OF	-13.00	
SOLD TO BURNHAM PSYCHIATRIC FOUNDATION	-31.00	TOTAL		0.00
TOTAL	0.00	WESTERN INVESTMENT LTD CO		
<b>VON AH, LOUIE</b>	6.00	SUCCESSOR TO VANDER DUSSEN, M AND ALETTA C	10.00	
VONS GROCERY STORES		SOLD TO SOMERSET LAND CO	-10.00	
SUCCESSOR TO ORLA CO	6.00	TOTAL		0.00
SOLD TO LAKEWOOD, CITY OF	-6.00	WESTERN REALCO		
TOTAL	0.00	SUCCESSOR TO MEINES, WILLIAM AND MARGARET	2.00	
<b>WALKER, KENNETH G</b>	5.00	SOLD TO SOMERSET LAND CO	-2.00	
SUCCESSOR IN PART TO VAN RUITEN, JAKE AND JACOBA		TOTAL		0.00
SOLD TO FARMERS AND MERCHANTS TRUST CO OF LONG BEACH	-5.00	WESTERN WATER CO		
TOTAL	0.00	SUCCESSOR IN PART TO GOLDEN WEST REFINING CO:		
<b>WALNUT CREEK CANNING CO</b>	1.00	DOCUMENT DATED 09/25/96	100.00	
SUCCESSOR TO LUCKY STORES, INC		DOCUMENT DATED 01/24/97	200.00	
DEDICATED TO CERRITOS, CITY OF	-1.00	DOCUMENT DATED 03/24/97	200.00	
TOTAL	0.00	DOCUMENT DATED 05/19/97	200.00	
<b>WALNUT IRRIGATION DISTRICT</b>	123.00	DOCUMENT DATED 10/10/97	378.00	
SOLD TO PICO RIVERA, CITY OF	-123.00			
TOTAL	0.00			
<b>WALNUT PARK MUTUAL WATER CO</b>	<b>996.00</b>			
WARMINGTON CONSTRUCTION CO				
SUCCESSOR TO BOUMAN, SAM	6.00			
SUCCESSOR TO HOFFMAN, HENRY H AND APOLONIA	10.00			
DEDICATED IN PART TO CERRITOS, CITY OF	-6.00			
SOLD IN PART TO CASA GRANDE	-10.00			
TOTAL	0.00			
WARMINGTON DEVELOPMENT, INC				
SUCCESSOR TO GRENIER, MARIE LOUISE	8.00			

SUCCESSOR TO CHIANG, JIH-SHEN AND YU-HWA	1.00	WOODBINE CORP	
SUCCESSOR TO LANGSLET, C ROBERT AND SON, INC	2.00	SUCCESSOR TO B B LTD	2.00
SUCCESSOR TO RUCHTI BROTHERS	25.00	DEDICATED TO CERRITOS, CITY OF	-2.00
SUCCESSOR TO SCHOLLE CORP	26.00	TOTAL	0.00
SUCCESSOR TO SPENCE, JERRY N	1.00	WOODINGTON DEVELOPMENT, INC	
SUCCESSOR TO U S GROWERS COLD STORAGE, INC	86.00	SUCCESSOR TO HARRIS, GERALD E	2.00
SOLD TO DOWNEY, CITY OF	-1219.00	SOLD TO UNION DEVELOPMENT	-2.00
TOTAL	0.00	TOTAL	0.00
WESTPORT-CERRITOS CO		<b>WYBENGA, GERRIT AND RENA</b>	8.00
SUCCESSORS TO LUETTO, JAKE J	10.00	SOLD TO ALBERS, J N AND NELLIE	-8.00
DEDICATED TO CERRITOS, CITY OF	-10.00	TOTAL	0.00
TOTAL	0.00	<b><u>YAMAMOTO, GEORGE AND ALICE AKA FUMI YAMAMOTO</u></b>	<b>14.00</b>
<b>WESTRA, HENRY AND HILDA</b>	32.00	(FUMI GARDEN FARMS, INC, TENANT)	
SOLD TO BRENTWOOD-MORNING CO	-32.00	(SEE ALSO LISTING UNDER SOUTHERN CALIFORNIA	
TOTAL	0.00	EDISON CO)	
<b>WESTRA, JOHN D</b>		<b>YOKOTA, PAUL N AND MIYO</b>	4.00
(SEE LISTING UNDER ORLA CO)		SOLD TO FROST, JESS L AND DOLORES	-4.00
<b>WHARRAM, FRANCIS O</b>		TOTAL	0.00
(SEE LISTING UNDER SHAYMAN AND WHARRAM)		<b>YOSHIJIMA, MINORU</b>	
<b>WHITTIER, CITY OF</b>	621.00	(SEE LISTING UNDER HATANAKA, KAZUO)	
SUCCESSOR TO CALIFORNIA, STATE OF	246.00	<b>YOSHIOKA, FRANK</b>	0.00
SUCCESSOR TO PORTE, GARRET AND CECELIA	28.00	<b>YOUNG, MAXINE</b>	3.00
TOTAL	<b>895.00</b>	DEDICATED TO CERRITOS, CITY OF	-3.00
<b>WHITTIER UNION HIGH SCHOOL DISTRICT</b>	<b>100.00</b>	TOTAL	0.00
<b>WIER, AREND Z</b>	11.00	<b>ZANDVLIET, A (MRS) AKA ANNA A ZANDVLIET</b>	6.00
(NOW KNOWN AS ZWIER, AREND)		SOLD TO PRESLEY DEVELOPMENT CO	-6.00
TRANSFERRED TO ZWIER, AREND	-11.00	TOTAL	0.00
TOTAL	0.00	ZANE LIVING TRUST	
<b>WIERSEMA, H</b>	13.00	NAME CHANGED FROM ZANE, STEVE OR FRANCES	11.50
(AKA HARM WIERSEMA AND PEARL WIERSEMA)		TRANSFERRED IN PART TO CORNING TRUST (2/20/2013)	-3.75
SOLD TO VAN DAM, CORNELIUS	-13.00	TRANSFERRED IN PART TO FOOTBRIDGE 1 TRUST	-3.75
TOTAL	0.00	(2/20/2013)	
<b>WIERSEMA, WILLIAM AND ELBRA</b>	6.00	TRANSFERRED IN PART TO NANCY DEE KEANE LIVING	-4.00
(NOW KNOWN AS WIERSEMA, WILLIAM, ESTATE OF)		TRUST (2/20/2013)	
TRANSFERRED TO WIERSEMA, WILLIAM, ESTATE OF	-6.00	TOTAL	0.00
TOTAL	0.00	ZANE, STEVE	
WIERSEMA, WILLIAM, ESTATE OF		SUCCESSOR TO DEANS, B ROZALPHA	32.00
(FORMERLY KNOWN AS WIERSEMA, WILLIAM AND ELBRA)		SOLD TO BONDED CATTLE CO	-32.00
TRANSFERRED FROM WIERSEMA, WILLIAM AND ELBRA	6.00	TOTAL	0.00
SOLD TO BELLFLOWER-SOMERSET MUTUAL WATER CO)	-6.00	ZANE, STEVE OR FRANCES	
TOTAL	0.00	DISTRIBUTED FROM BONDED CATTLE CO	11.50
<b>WIGBOLY, RICHARD</b>		NAME CHANGE TO ZANE LIVING TRUST	-11.50
(SEE LISTING UNDER OF CENTRAL MANUFACTURING		TOTAL	0.00
DISTRICT, INC)		<b>ZEILSTRA, ARNOLD AND NELLIE</b>	5.00
<b>WILCOX, MARY</b>		DEDICATED TO CERRITOS, CITY OF	-5.00
(SEE LISTING UNDER JENKINS REALTY MUTUAL WATER CO)		TOTAL	0.00
WILLIAMS, JOHN J		<b>ZIVELONGHI, GEORGE AND ANTONIO</b>	97.00
SUCCESSOR TO BECKLUND, IVER F	1.00	SOLD IN PART TO CERRITOS, CITY OF	-45.00
SUCCESSOR TO BECKLUND, MARGARET E	1.00	SOLD IN PART TO MAYWOOD MUTUAL WATER CO NO 3	-52.00
SOLD TO TABITA, JOHN & IRMA AND RAYMOND & KWANG IL	-2.00	TOTAL	0.00
TOTAL	0.00	<b>ZUIDERVAART, DICK AND JANNA</b>	1.00
<b>WILLIAMS, RALPH P AND MARY</b>	11.00	(ARTESIA MILLING CO, TENANT)	
SOLD TO LOS ANGELES COUNTY SANITATION		SOLD TO ROCKVIEW DAIRIES, INC	-1.00
DISTRICT NO 2	-11.00	TOTAL	0.00
TOTAL	0.00	ZWIER, AREND	
<b>WILSHIRE OIL CO OF CALIFORNIA</b>	1436.00	(FORMERLY KNOWN AS WIER, AREND Z)	
SOLD TO GULF OIL CORP	-1436.00	TRANSFERRED FROM WIER, AREND Z	11.00
TOTAL	0.00	SOLD TO GLEN-HAGEN DEVELOPMENT CO	-11.00
<b>WILSON, MELVIN L AND MARIE</b>	1.00	TOTAL	0.00
SOLD TO DAIRY VALLEY ASSOCIATES	-1.00	<b>ZYLSTRA, ANDY</b>	0.00
TOTAL	0.00	<b>ZYLSTRA BROS, A PARTNERSHIP CONSISTING OF LAMMERT</b>	
WINDLE, LARRY		AND WILLIAM ZYLSTRA	
(SEE LISTING UNDER CORDA, JOSEPH, JOSEPH CERVANTES,		(SEE LISTING UNDER COITO, JOHN H AND GUILHERMINA)	
AND LARRY WINDLE)		<b>ZYLSTRA, JOHN AND LEONARD J DBA THE ZYLSTRA DAIRY</b>	18.00
<b>WINSLOW, D P AND DOROTHY C</b>	12.00	SOLD IN PART TO CERRITOS, CITY OF	-10.00
(BERTON ELSON, TENANT)		SOLD IN PART TO RANDALL, B WILLIAM AND YVONNE E	-8.00
(NOW KNOWN AS WINSLOW, SUSAN C)		TOTAL	0.00
TRANSFERRED TO WINSLOW, SUSAN C	-12.00	<b>ZYLSTRA, LEONARD</b>	0.00
TOTAL	0.00	(NOT SAME PERSON AS ZYLSTRA, LEONARD J)	
WINSLOW, SUSAN C		GRAND TOTAL	217,367.00
(FORMERLY KNOWN AS WINSLOW, D P AND DOROTHY C)			
TRANSFERRED FROM WINSLOW, SUSAN C	12.00		
SOLD TO DOWNEY, CITY OF	-12.00		
TOTAL	0.00		
<b>WINTERS, HELENE K</b>	1.00		
DEDICATED TO CERRITOS, CITY OF	-1.00		
TOTAL	0.00		
<b>WISEMAN, FRED E AND GRAYCE ANNA</b>	2.00		
SOLD TO ARDEN-MAYFAIR, INC	-2.00		
TOTAL	0.00		
<b>WOLFSBERGER, HELEN AND CHRISTINE JOSEPH</b>	2.00		
<b>WOMACK, VOLNEY</b>	0.00		
<b>WOO, CHO SHEE</b>	16.00		
(HONG AND NGORN SEUNG WOO, AS AGENTS OF			
PROPERTY FOR CHO SHEE WOO)			
SOLD TO VERTEX DEVELOPMENT CO	-16.00		
TOTAL	0.00		

NOTES:

Parties that are underlined – current parties

Parties that are **bold and italic** – original parties as listed in the Central Basin Second Amended Judgment dated May 6, 1991. Party is also current if underlined.

Arrangement:

Party Names are arranged in straight alphabetical order.

A personal name is entered under the Last Name, First Name and Middle Name order.

**Table 7 – Transfers of Allowed Pumping Allocations (acre-feet)**

Party	Transaction Type <sup>1</sup>	Amount	Recordation Date	Party	Net Amount
Aqua Capital Management LP	Lease with flex	-3,760.00	6/3/2013 TO	Golden State Water Company	
Aqua Capital Management LP	Lease with flex	500.00	5/28/2013 FROM	San Gabriel Valley Water Company	-3,260.00
Artesia Cemetery District	Lease with flex	-12.00	8/14/2012 TO	Cerritos, City of	-12.00
Baker Commodities, Inc	Lease with flex	-60.00	3/27/2012 TO	Tract 349 Mutual Water Company	-60.00
Bell Gardens, City of	Lease with flex	-700.00	1/31/2011 TO	Lynwood, City of	-700.00 <sup>2</sup>
Bellflower Home Garden Water Company	Lease with flex	-306.00	4/8/2013 TO	Bellflower-Somerset Mutual Water Company	-306.00
Bellflower, City of	Lease with flex	-956.00	11/7/2012 TO	Bellflower-Somerset Mutual Water Company	-956.00
Bellflower-Somerset Mutual Water Company	Lease with flex	306.00	4/8/2013 FROM	Bellflower Home Garden Water Company	
Bellflower-Somerset Mutual Water Company	Lease with flex	956.00	11/7/2012 FROM	Bellflower, City of	
Bellflower-Somerset Mutual Water Company	Lease with flex	300.00	6/27/2013 FROM	Norwalk, City of	
Bellflower-Somerset Mutual Water Company	Lease with flex	300.00	6/25/2013 FROM	Paramount, City of	1,862.00
Buell, Mary Dolores	Lease with flex	-1.00	8/10/2012 TO	Cerritos, City of	-1.00
California Water Service Company	Lease with flex	-1,500.00	12/6/2010 TO	Cerritos, City of	
California Water Service Company	Lease with flex	-1,125.00	11/30/2012 TO	Park Water Company	-2,625.00
California Water Service Company (Dominguez)	Lease with flex	-1,500.00	12/6/2010 TO	Cerritos, City of	
California Water Service Company (Dominguez)	Lease with flex	-1,100.00	11/30/2012 TO	Park Water Company	-2,600.00
Central Basin Municipal Water District	Lease with flex	-50.00	11/13/2012 TO	Walnut Park Mutual Water Company	-50.00 <sup>3</sup>
Cerritos Community College District	Lease	-147.00	6/7/2012 TO	Tract 349 Mutual Water Company	-147.00
Cerritos, City of	Lease with flex	12.00	8/14/2012 FROM	Artesia Cemetery District	
Cerritos, City of	Lease with flex	1.00	8/10/2012 FROM	Buell, Mary Dolores	
Cerritos, City of	Lease with flex	1,500.00	12/6/2010 FROM	California Water Service Company	
Cerritos, City of	Lease with flex	1,500.00	12/6/2010 FROM	California Water Service Company (Dominguez)	
Cerritos, City of	Lease with flex	7.50	6/25/2013 FROM	Corning Trust	
Cerritos, City of	Lease with flex	200.00	6/25/2013 FROM	Downey, City of	
Cerritos, City of	Lease with flex	27.97	8/10/2012 FROM	Kotake, Masao	
Cerritos, City of	Lease with flex	11.00	11/20/2012 FROM	Mitsuuchi, Mary F Trust	
Cerritos, City of	Lease with flex	8.00	6/25/2013 FROM	Nancy Dee Keane Living Trust	
Cerritos, City of	Lease with flex	500.00	7/18/2012 FROM	PABCO Building Products, LLC	<sup>4</sup>
Cerritos, City of	Lease with flex	300.00	6/29/2012 FROM	Petersburg, L.P.	4,067.47 <sup>5</sup>
Coast Packing Company	Lease with flex	-425.00	5/24/2011 TO	Park Water Company	-425.00

Party	Transaction Type <sup>1</sup>	Amount	Recordation Date	Party	Net Amount
Commerce, City of	Lease with flex	-3,000.00	5/17/2012 TO	Whittier, City of	-3,000.00
Compton, City of	Lease	-700.00	10/22/2012 TO	Lakewood, City of	
Compton, City of	Lease with flex	1,100.00	7/8/2013 FROM	Norwalk, City of	400.00
Corning Trust	Lease with flex	-7.50	6/25/2013 TO	Cerritos, City of	-7.50
Downey, City of	Lease with flex	-200.00	6/25/2013 TO	Cerritos, City of	-200.00
Golden State Water Company	Lease with flex	3,760.00	6/3/2013 FROM	Aqua Capital Management LP	
Golden State Water Company	Lease with flex	2,000.00	6/3/2013 FROM	South Gate, City of	5,760.00
Graham, Hugh W or Marcia K, Trustees	Lease with flex	-6.00	3/20/2012 TO	Tract 349 Mutual Water Company	-6.00
Kotake, Masao	Lease with flex	-27.97	8/10/2012 TO	Cerritos, City of	-27.97
La Habra Heights County Water District	Lease with flex	400.00	6/6/2013 FROM	Lynwood, City of	
La Habra Heights County Water District	Lease	365.00	5/22/2013 FROM	Puente Basin Water Agency	765.00
Lakewood, City of	Lease	700.00	10/22/2012 FROM	Compton, City of	
Lakewood, City of	Lease	-150.00	7/12/2012 TO	Sativa - Los Angeles County Water District	
Lakewood, City of	Lease with flex	-270.00	8/10/2012 TO	South Montebello Irrigation District	280.00
Long Beach, City of	Lease	-450.00	7/2/2012 TO	Norwalk, City of	
Long Beach, City of	Lease	700.00	6/25/2013 FROM	Paramount, City of	250.00
Lunday-Thagard Oil Company	Lease with flex	-150.00	5/16/2012 TO	Montebello Land and Water Company	-150.00
Lynwood, City of	Lease with flex	700.00	1/31/2011 FROM	Bell Gardens, City of	
Lynwood, City of	Lease with flex	-400.00	6/6/2013 TO	La Habra Heights County Water District	
Lynwood, City of	Lease with flex	-500.00	6/17/2013 TO	Suburban Water Systems	-200.00
Martin, Mary	Lease with flex	-28.00	3/16/2012 TO	Tract 349 Mutual Water Company	-28.00
Maywood Mutual Water Company No 2	Lease with flex	200.00	6/3/2013 FROM	South Gate, City of	200.00
Mitsuuchi, Mary F Trust	Lease with flex	-11.00	11/20/2012 TO	Cerritos, City of	-11.00
Montebello Land and Water Company	Lease with flex	150.00	5/16/2012 FROM	Lunday-Thagard Oil Company	
Montebello Land and Water Company	Lease with flex	300.00	6/11/2013 FROM	Pico Water District	
Montebello Land and Water Company	Lease with flex	1,200.00	6/20/2012 FROM	San Gabriel Valley Water Company	
Montebello Land and Water Company	Lease with flex	50.00	5/16/2012 FROM	Whittier Union High School District	1,700.00

Party	Transaction Type <sup>1</sup>	Amount	Recordation Date	Party	Net Amount
Nancy Dee Keane Living Trust	Lease with flex	-8.00	6/25/2013 TO	Cerritos, City of	-8.00
Newark Group, Inc., The	Lease with flex	-100.00	5/8/2013 TO	Tract 349 Mutual Water Company	-100.00
Norwalk, City of	Lease with flex	-300.00	6/27/2013 TO	Bellflower-Somerset Mutual Water Company	
Norwalk, City of	Lease with flex	-1,100.00	7/8/2013 TO	Compton, City of	
Norwalk, City of	Lease	450.00	7/2/2012 FROM	Long Beach, City of	-950.00
Norwalk-La Mirada Unified School District	Lease with flex	-378.00	6/25/2012 TO	Park Water Company	-378.00
Orchard Dale Water District	Lease with flex	900.00	7/31/2012 FROM	Suburban Water Systems	900.00 <sup>6</sup>
PABCO Building Products, LLC	Lease with flex	-500.00	7/18/2012 TO	Cerritos, City of	-500.00 <sup>4</sup>
Paramount, City of	Lease with flex	-300.00	6/25/2013 TO	Bellflower-Somerset Mutual Water Company	
Paramount, City of	Lease	-700.00	6/25/2013 TO	Long Beach, City of	-1,000.00
Park Water Company	Lease with flex	1,125.00	11/30/2012 FROM	California Water Service Company	
Park Water Company	Lease with flex	1,100.00	11/30/2012 FROM	California Water Service Company (Dominguez)	
Park Water Company	Lease with flex	425.00	5/24/2011 FROM	Coast Packing Company	
Park Water Company	Lease with flex	378.00	6/25/2012 FROM	Norwalk-La Mirada Unified School District	3,028.00
Petersburg, L.P.	Lease with flex	-300.00	6/29/2012 TO	Cerritos, City of	-300.00 <sup>5</sup>
Pico Water District	Lease with flex	-300.00	6/11/2013 TO	Montebello Land and Water Company	-300.00
Puente Basin Water Agency	Lease	-365.00	5/22/2013 TO	La Habra Heights County Water District	-365.00
Rockview Dairies, Inc	Lease with flex	75.00	2/13/2013 FROM	South Gate, City of	
Rockview Dairies, Inc	Lease with flex	10.00	4/10/2013 FROM	Vangrootheest, Ernest A	85.00
San Gabriel Valley Water Company	Lease with flex	-500.00	5/28/2013 TO	Aqua Capital Management LP	
San Gabriel Valley Water Company	Lease with flex	-1,200.00	6/20/2012 TO	Montebello Land and Water Company	-1,700.00
Santa Fe Springs, City of	Lease with flex	-900.00	5/17/2012 TO	Whittier, City of	-900.00
Sativa - Los Angeles County Water District	Lease	150.00	7/12/2012 FROM	Lakewood, City of	150.00
September Properties, LLC	Lease with flex	-20.00	3/27/2012 TO	Tract 349 Mutual Water Company	-20.00

Party	Transaction Type <sup>1</sup>	Amount	Recordation Date	Party	Net Amount
Simmons Survivor's Trust	Lease with flex	-33.00	3/26/2012 TO	Tract 349 Mutual Water Company	-33.00
South Gate, City of	Lease with flex	-2,000.00	6/3/2013 TO	Golden State Water Company	
South Gate, City of	Lease with flex	-200.00	6/3/2013 TO	Maywood Mutual Water Company No 2	
South Gate, City of	Lease with flex	-75.00	2/13/2013 TO	Rockview Dairies, Inc	
South Gate, City of	Lease with flex	-100.00	6/3/2013 TO	South Montebello Irrigation District	-2,375.00
South Montebello Irrigation District	Lease with flex	270.00	8/10/2012 FROM	Lakewood, City of	
South Montebello Irrigation District	Lease with flex	100.00	6/3/2013 FROM	South Gate, City of	370.00
Suburban Water Systems	Lease with flex	500.00	6/17/2013 FROM	Lynwood, City of	
Suburban Water Systems	Lease with flex	-900.00	7/31/2012 TO	Orchard Dale Water District	-400.00 <sup>6</sup>
Tract 349 Mutual Water Company	Lease with flex	60.00	3/27/2012 FROM	Baker Commodities, Inc	
Tract 349 Mutual Water Company	Lease	147.00	6/7/2012 FROM	Cerritos Community College District	
Tract 349 Mutual Water Company	Lease with flex	6.00	3/20/2012 FROM	Graham, Hugh W or Marcia K, Trustees	
Tract 349 Mutual Water Company	Lease with flex	28.00	3/16/2012 FROM	Martin, Mary	
Tract 349 Mutual Water Company	Lease with flex	20.00	3/27/2012 FROM	September Properties, LLC	
Tract 349 Mutual Water Company	Lease with flex	33.00	3/26/2012 FROM	Simmons Survivor's Trust	
Tract 349 Mutual Water Company	Lease with flex	100.00	5/8/2013 FROM	The Newark Group, Inc	394.00
Tract Number One Hundred and Eighty Water Co	Lease with flex	-500.00	1/10/2008 TO	Walnut Park Mutual Water Company	-500.00 <sup>7</sup>
Vangrootheest, Ernest A	Lease with flex	-10.00	4/10/2013 TO	Rockview Dairies, Inc	-10.00
Walnut Park Mutual Water Company	Lease with flex	50.00	11/13/2012 FROM	Central Basin Municipal Water District	<sup>3</sup>
Walnut Park Mutual Water Company	Lease with flex	500.00	1/10/2008 FROM	Tract Number One Hundred and Eighty Water Cc	550.00 <sup>7</sup>
Whittier Union High School District	Lease with flex	-50.00	5/16/2012 TO	Montebello Land and Water Company	-50.00
Whittier, City of	Lease with flex	3,000.00	5/17/2012 FROM	Commerce, City of	
Whittier, City of	Lease with flex	900.00	5/17/2012 FROM	Santa Fe Springs, City of	3,900.00

Party	Transaction Type <sup>1</sup>	Amount	Recordation Date	Party	Net Amount
<b>SALES AND PURCHASES</b>					
Atlantic Richfield Company	Sale	-54.00	6/27/2013 TO	Tesoro Logistics Operations LLC	
	Transfer of Normal Carryover	-20.00	6/27/2013 TO	Tesoro Logistics Operations LLC	
	Transfer of Drought Carryover 199	-35.00	6/27/2013 TO	Tesoro Logistics Operations LLC	-109.00
Corning Trust	Purchase	3.75	2/20/2013 TO	Zane Living Trust	
	Transfer of Normal Carryover	3.75	2/20/2013 TO	Zane Living Trust	7.50
Footbridge 1 Trust	Purchase	3.75	2/20/2013 TO	Zane Living Trust	
	Transfer of Normal Carryover	3.75	2/20/2013 TO	Zane Living Trust	7.50
Jones Company, The	Sale	-70.00	7/26/2012 TO	Montebello Land and Water Company	-70.00
Nancy Dee Keane Living Trust	Purchase	4.00	2/20/2013 TO	Zane Living Trust	
	Transfer of Normal Carryover	4.00	2/20/2013 TO	Zane Living Trust	8.00
Norwalk, City of	Purchase	500.00	3/18/2013 TO	Vernon, City of	500.00
Montebello Land and Water Company	Purchase	70.00	7/26/2012 TO	Jones Company, The	70.00
Tesoro Logistics Operations LLC	Purchase	54.00	6/27/2013 TO	Atlantic Richfield Company	
	Transfer of Normal Carryover	20.00	6/27/2013 TO	Atlantic Richfield Company	
	Transfer of Drought Carryover 199	35.00	6/27/2013 TO	Atlantic Richfield Company	109.00
Vernon, City of	Sale	-500.00	3/18/2013 TO	Norwalk, City of	-500.00
Zane Living Trust	Sale	-4.00	2/20/2013 TO	Nancy Dee Keane Living Trust	
	Transfer of Normal Carryover	-4.00	2/20/2013 TO	Nancy Dee Keane Living Trust	
	Sale	-3.75	2/20/2013 TO	Corning Trust	
	Transfer of Normal Carryover	-3.75	2/20/2013 TO	Corning Trust	
	Sale	-3.75	2/20/2013 TO	Footbridge 1 Trust	
	Transfer of Normal Carryover	-3.75	2/20/2013 TO	Footbridge 1 Trust	-23.00
<sup>1</sup> Lease with flex: carryover provisions included with lease. <sup>2</sup> Long-term lease, 2011-2015 (700.00 acre-feet), City of Bell Gardens to City of Lynwood. <sup>3</sup> Long-term lease, 2013-2018 (50.00 acre-feet), Central Basin Mutual Water District to Walnut Park Mutual Water Company. <sup>4</sup> Long-term lease, 2012-2014 (500.00 acre-feet), PABCO Building Products, LLC to the City of Cerritos. <sup>5</sup> Long-term lease, 2012-2014 (300.00 acre-feet), Petersburg, L.P. to the City of Cerritos. <sup>6</sup> Long-term lease, 2013-2015 (900.00 acre-feet), Suburban Water Systems to Orchard Dale Water District. <sup>7</sup> Long-term lease, 2009-2013 (500.00 acre-feet), Tract Number One Hundred and Eighty Water Company to Walnut Park Mutual Water Company.					



**Table 8 – Exchange Pool**

Party	Allowed Pumping Allocation (acre-feet)	Required Offer (acre-feet)	Actual Offer (acre-feet)	Amount Sold (acre-feet)	Payment due Exchanger
There were no requests to purchase water; therefore, operation of the Exchange Pool Program was suspended.					

**Table 9 – Extraction Wells Completed or Destroyed**

Party	Recordation No.	State Well No.	Owner Designation
<b><u>Wells Completed</u></b>			
California Water Service (Completed in May 2013)	1930043	03S12W14M001S	63-01
La Habra Heights County Water Dist. (Completed in March 2010)	1930044	03S11W04L001S	LMP-MW
Park Water Company (Completed in October 2010)	1930045	03S13W09H001S	19C
Santa Fe Springs, City of (Completed in November 2012)	1930042	03S11W21B004S	12
<b><u>Wells Destroyed</u></b>			
Golden State Water Company (Destroyed in July 2000)	1902225	04S11W18F001S	Juan # 3
(Destroyed in February 2001)	1902048	02S12W28K001S	Florence # 1
(Destroyed in July 2004)	1901216	02S13W24Q002S	OTIS # 1
	1901217	02S13W24Q003S	OTIS # 2
(Destroyed in December 2004)	1902055	03S12W17A001S	McKinley # 2
	1902231	03S12W25R002S	Maidstone # 9

Party	Recordation No.	State Well No.	Owner Designation
(Destroyed in January 2005)	1902058 1902184	03S12W08M002S 03S13W04N003S	Coolidge # 2 Belhaven # 1
(Destroyed in August 2005)	1902047	02S12W28N003S	Clara # 1
South Gate, City of (Destroyed in October 2002)	1901548	02S13W35A001S	2
WEMS, Inc. (Destroyed in November 2012)	1909269	03S11W06N002S	SOUTH

**Table 10 – Replenishment Operations**

Source of Water	Quantity (acre-feet)	
	2011-2012	2012-2013
Local runoff	40,414 <sup>1</sup>	8274 <sup>2</sup>
Recycled water:		
Whittier Narrows Water Reclamation Plant	8,044 <sup>1</sup>	6873 <sup>2</sup>
San Jose Water Reclamation Plant	38,727 <sup>1</sup>	46290 <sup>2</sup>
Pomona Water Reclamation Plant	4,898 <sup>1</sup>	4950 <sup>2</sup>
MWD seasonally discounted spreading water purchased by WRD	13,082	0
MWD untreated Tier 1 water purchased by WRD	-	
MWD untreated imported water		2 <sup>3</sup>
Water purchased from City of Long Beach by WRD	-	0
Make-up water from Upper San Gabriel Basin	-	0
Total	105,165	66,389
<sup>1</sup> Data revised by Los Angeles County Department of Public Works <sup>2</sup> Provisional data provided by Los Angeles County Department of Public Works <sup>3</sup> Water delivered at no cost as a result of MWD maintenance operations on its upper feeder		

**Table 11 – Water Replenishment District In-Lieu Program**

Party	In-Lieu Amount Reserved (acre-feet)
Long Beach, City of	2,180.00

**Table 12 – Imported Water Use**

Source	Party	Quantity (acre-feet)	
		2011-2012	2012-2013
State Water Project and Colorado River	Compton, City of	1,612	1,683
	Long Beach, City of	34,858 <sup>1,2</sup>	30,761
	<b>Subtotal</b>	<b>36,470</b>	<b>32,444</b>
<b>Central Basin Municipal Water District:</b>			
	Bell Gardens, City of	229	238
	Bellflower - Somerset Mutual Water Company	1,559	21
	California Water Service Company (ELA)	10,593	10,880
	California Water Service Company (Commerce)	86	135
	Cerritos, City of	323	278
	Downey, City of	0	0
	Golden State Water Company	6,654	7,430
	Huntington Park, City of	1,698	1,120
	La Habra Heights County Water District	14	45
	Los Angeles County Rancho Los Amigos	1	0
	Lynwood, City of	10	759
	Maywood Mutual Water Company No. 1	145	46
	Maywood Mutual Water Company No. 2	11	0
	Maywood Mutual Water Company No. 3	0	0
	Montebello, City of	1,106	1,182
	Norwalk, City of	729	318
	Orchard Dale Water District	0	0
	Paramount, City of	2,735	2,564
	Park Water Company	8,835	8,427
	San Gabriel Valley Water Company	0	0
	Santa Fe Springs, City of	2,964	3,045
	Signal Hill, City of	14	43
	South Gate, City of	0	0
	Suburban Water Systems	21	141
	Vernon, City of	681	824
	Walnut Park Mutual Water Company	0	0
	<b>CBMWD Subtotal</b>	<b>38,407</b>	<b>37,498</b>
State Water Project, Colorado River, and Owens River-Mono Basin	Los Angeles, City of	25,580	30,436
San Gabriel Basin groundwater	California Domestic Water Company <sup>3</sup>	6,131	-
	San Gabriel Valley Water Company <sup>3</sup>	4,580	-
	Suburban Water Systems	12,324	12,206
	Whittier, City of	4,972	5,399
	<b>San Gabriel Basin Subtotal</b>	<b>28,008</b>	<b>17,605</b>
<b>Total Imported Water by Parties</b>		<b>128,465</b>	<b>117,983</b>
<b>Total Imported Water by Nonparties</b>		<b>0</b>	<b>0</b>
<b>Total Imported Water</b>		<b>128,465</b>	<b>117,983</b>

<sup>1</sup> City of Long Beach provided 2,193 acre-feet for the Alamitos Barrier Project.

<sup>2</sup> Water imported by the City of Long Beach is used in both the Central and West Coast Basins.

<sup>3</sup> Data unavailable

**Table 13 – Recycled Water Use**

Source	Party	Quantity (acre-feet) <sup>1</sup>		
		2011-2012	2012-2013	
Century - E. Thornton	Bellflower, City of (Bellflower Municipal Systems)	13	10	
Ibbetson Reclamation	Bellflower-Somerset Mutual Water Company	120	139	
Program	Downey, City of	754	744	
	Golden State Water Company	534	553	
	Lynwood, City of	3	2	
	Norwalk, City of	82	113	
	Paramount, City of	327	318	
	Park Water Company	274	341	
	Santa Fe Springs, City of	529	643	
	South Gate, City of	97	147	
	Cudahy, City of <sup>2</sup>	7	7	
	Los Angeles County - Rancho Los Amigos	189	227	
		<b>Century Subtotal</b>	<b>2,929</b>	<b>3,243</b>
	Cerritos Reclamation	Cerritos, City of	1,879	2,058
Lakewood, City of		473	480	
	<b>Cerritos Reclamation Subtotal</b>	<b>2,352</b>	<b>2,538</b>	
Rio Hondo - Esteban E. Torres Reclamation	Huntington Park, City of	50	50	
	San Gabriel Valley Water Company	74	100	
	Whittier, City of	54	63	
	Pico Rivera, City of	55	69	
	Vernon, City of	701	789	
	Upper San Gabriel Valley MWD <sup>2</sup>	639	689	
	<b>Esteban E. Torres Subtotal</b>	<b>1,572</b>	<b>1,760</b>	
Long Beach	Long Beach, City of	6,905	6,777	
	<b>Total Recycled Water by Parties</b>	<b>13,112</b>	<b>13,622</b>	
	<b>Total Recycled Water by Nonparties</b>	<b>646</b>	<b>696</b>	
	<b>Total Recycled Water</b>	<b>13,758</b>	<b>14,318</b>	
<sup>1</sup> Excludes recycled water used for groundwater recharge.				
<sup>2</sup> Nonparty.				

**Table 14 – Alamitos Sea Water Intrusion Barrier Project Operations**

Barrier Project	Quantity (acre-feet)	
	2011-2012	2012-2013
Water injected		
Imported water	2,193	3,386
Recycled water	2,142	2,105
Water extracted	0	0
Total	<b>4,335</b>	<b>5,490</b>
Provisional data provided by the Los Angeles County Department of Public Works.		

**Table 15 – Income and Expenditures**

<u>Income</u>	
Billing amount from 2012-2013	356,000
Balance from 2011-2012	105,280
Budget penalties and uncollected amount for 2012-2013	1,485
Unpaid	0
<b>Total Income</b>	<b>\$462,765</b>
<u>Expenditures</u>	
Budget and billing	12,526
Annual report	37,158
Production and posting	9,932
Basic data (leases, parties)	9,125
Meter testing, inspection, and investigation	112,313
Engineering assistance	181,907
Exchange pool	255
Conjunctive use	0
Equipment and maintenance	3,536
Training	13,003
Attorney General services	23,538
<b>Total Expenditures</b>	<b>\$403,293</b>
<b>Balance</b>	<b>\$59,472</b> <sup>1</sup>
<sup>1</sup> Carryover or deficit to parties in fiscal year 2013-2014, subject to delayed charges or credits. This fiscal year underspending is a result of furloughs and higher productivity.	

**Table 16 – Approved Budget**

Total budget	\$560,000
Estimated carryover from previous year (+) deficit, (-) credit	<u>-\$204,000</u>
Total amount billed	\$356,000

**Table 17 – Apportionment of Budget among Parties**

Party	Allowed Pumping Allocation (acre-feet)	Total Amount Billed (dollars)	Amount Paid (dollars)
A B C Unified School District	298.00	488.71	513.15 <sup>1</sup>
American Textile Maintenance Company	65.00	106.86	112.20 <sup>1</sup>
Aqua Capital Management LP	3,760.00	6,162.43	6,162.43
Artesia Cemetery District	12.00	20.00	20.00
Artesia, City of	24.00	39.67	39.67
Atlantic Richfield Company	54.00	88.83	88.83
Baker Commodities, Inc	60.00	98.66	98.66
Bell Gardens, City of	1,914.00	3,137.10	3,137.10
Bellflower, City of	1,380.00	2,261.95	2,261.95
Bellflower Home Garden Water Company	306.00	501.82	501.82
Bellflower Unified School District	89.00	146.19	153.50 <sup>1</sup>
Bellflower-Somerset Mutual Water Company	4,312.88	7,068.51	7,068.51
Boy Scouts of America Long Beach Area	1.00	20.00	20.00
Buell, Mary Dolores	1.00	20.00	20.00
California-American Water Company	2,067.00	3,387.85	3,387.85
California Domestic Water	87.00	142.91	142.91
California, State of	50.00	82.28	82.28
California Water Service Company	11,774.00	19,296.20	19,296.20
California Water Service Company (Dominguez)	6,480.00	10,620.11	10,620.11
Central Basin Municipal District	50.65	83.34	83.34
Cerritos, City of	4,680.03	7,670.22	7,670.22
Cerritos Community College District	147.00	241.25	241.25
Coast Packing Company	530.00	868.93	868.93
Commerce, City of	5,081.00	8,327.35	8,327.35
Compton, City of	5,780.00	9,472.91	9,472.91
Darling-Delaware Company Inc	117.00	192.08	192.08
Dolan, J E & Dolan, P A & Dolan, T P	2.00	20.00	20.00
Downey, City of	16,553.62	27,129.30	27,129.30
El Rancho Unified School District	55.00	90.47	90.47
Farmers and Merchants Trust Company	14.00	23.28	23.28
Frampton, William H	25.00	41.31	43.38 <sup>1</sup>
Golden State Water Company	16,439.20	26,941.78	26,941.78
Graham, Hugh W	6.00	20.00	20.00
Hattaway, Jesse R	4.07	20.00	20.00
Hathaway, Merrie F	1.86	20.00	63.00 <sup>1,2</sup>
Hathaway, Richard F, Jr	4.07	20.00	20.00
Hathaway, William A	4.07	20.00	20.00
Hathaway, Loline	4.08	20.00	20.00

Party	Allowed Pumping Allocation (acre-feet)	Total Amount Billed (dollars)	Amount Paid (dollars)
Huntington Park, City of	3,853.00	6,314.84	6,314.84
Inglewood Park Cemetery	317.00	519.85	519.85
Jones Company, The	70.00	115.05	115.05
Kotake, Masao	27.97	46.17	46.17
La Habra Heights County Water District	2,596.00	4,254.80	4,254.80
Lakewood, City of	9,432.00	15,458.01	15,458.01
Lincoln Memorial Park, Inc	34.00	56.05	58.85 <sup>1</sup>
Little Lake Cemetery District	14.00	23.28	23.28
Long Beach, City of	32,692.00	53,577.73	53,577.73
Los Angeles, City of	15,000.00	24,583.14	25,812.30 <sup>1</sup>
Los Angeles County Rancho Los Amigos	490.00	803.37	803.37
Lunday-Thagard Oil Company	212.00	347.77	365.16 <sup>1</sup>
Lussman, Paul H, Jr, et al	7.00	20.00	21.00 <sup>1</sup>
Lynwood, City of	5,337.00	8,746.90	8,746.90
Lynwood Park Mutual Water Company	222.00	364.16	364.16
Martin, Mary	28.00	46.22	46.22
Maywood Mutual Water Co No 1	741.00	1,214.72	1,214.72
Maywood Mutual Water Co No 2	912.00	1,494.97	1,494.97
Maywood Mutual Water Co No 3	1,407.00	2,306.20	2,306.20
Mellano, G, et al	13.00	21.64	21.64
Mitsuuchi, Mary F Trust	11.00	20.00	20.00
Montebello, City of	386.50	633.75	665.44 <sup>1</sup>
Montebello Land and Water Company	1,624.00	2,661.83	2,661.83
The Newark Group, Inc	257.00	421.52	421.52
Norwalk, City of	1,773.00	2,906.02	2,906.02
Norwalk-La Mirada Unified School District	378.00	619.82	619.82
Orchard Dale Water District	1,254.00	2,055.46	2,055.46
PABCO Building Products, LLC	800.00	1,311.42	1,311.42
Paradise Memorial Park	16.00	26.56	27.89 <sup>1</sup>
Paramount, City of	5,883.00	9,641.71	9,641.71
Paramount Unified School District	46.00	75.72	79.51 <sup>1</sup>
Park Water Company	2.30	20.00	20.00
Pico Boys Baseball, Inc	13.00	21.64	22.72 <sup>1</sup>
Pico Water District	3,624.00	5,939.54	5,939.54
Pico Rivera, City of	5,579.00	9,143.50	9,143.50
Rippy, Francine	4.07	20.00	20.00
Rockview Dairies, Inc	101.00	165.86	165.86
Roman Catholic Archbishop of Los Angeles	347.00	569.02	597.47 <sup>1</sup>
Rowland Water District	1.00	20.00	20.00
St John Bosco School	42.00	69.17	69.17
San Gabriel Valley Water Company	2,565.35	4,204.57	4,204.57
Santa Fe Springs, City of	4,035.78	6,614.39	6,614.39
Sativa-L A County Water District	474.00	777.15	777.15
Scantlebury, Robert P	4.00	20.00	20.00
September Properties, LLC	22.00	36.39	36.39

Party	Allowed Pumping Allocation (acre-feet)	Total Amount Billed (dollars)	Amount Paid (dollars)
Signal Hill, City of	2,022.00	3,314.10	3,314.10
Simmons Survivor's Trust	33.00	54.42	54.42
South Montebello Irrigation District	1,268.00	2,078.40	2,078.40
Southern California Edison Company	670.00	1,098.37	1,153.29 <sup>1</sup>
South Gate, City of	11,183.00	18,327.64	18,327.64
Suburban Water Systems	3,721.00	6,098.51	6,098.51
Taurek, Mary	1.00	20.00	20.00
Tract Number One Hundred & Eighty Water Company	2,137.00	3,502.56	3,502.56
Tract 349 Mutual Water Company	423.00	693.57	693.57
Bobby Ray Robertson, Jr (Tucker)	8.00	20.00	20.00
United States Gypsum Co.	365.00	598.52	628.45 <sup>1</sup>
Vangrootheest, Ernest A	10.00	20.00	20.00
Vernon, City of	8,039.00	13,175.08	13,175.08
Virginia Country Club	274.00	449.38	449.38
Walnut Park Mutual Water Company	996.00	1,632.63	1,632.63
WEMS, Inc	8.00	20.00	20.00
Whittier, City of	895.00	1,467.11	1,467.11
Whittier Union High School District	100.00	164.22	164.22
Yamamoto, George and Alice	14.00	23.28	24.44 <sup>1</sup>
Zane Living Trust	11.50	20.00	20.00
Total	217,060.00	356,000.00	357,484.86
<sup>1</sup> The amounts includes a late fee. Total \$1,484.86 was collected in late fees.			
<sup>2</sup> Paid a late fee of \$1.00 for 2012-2013, \$21.00 for 2011-2012, and \$21.00 for 2010-2011.			



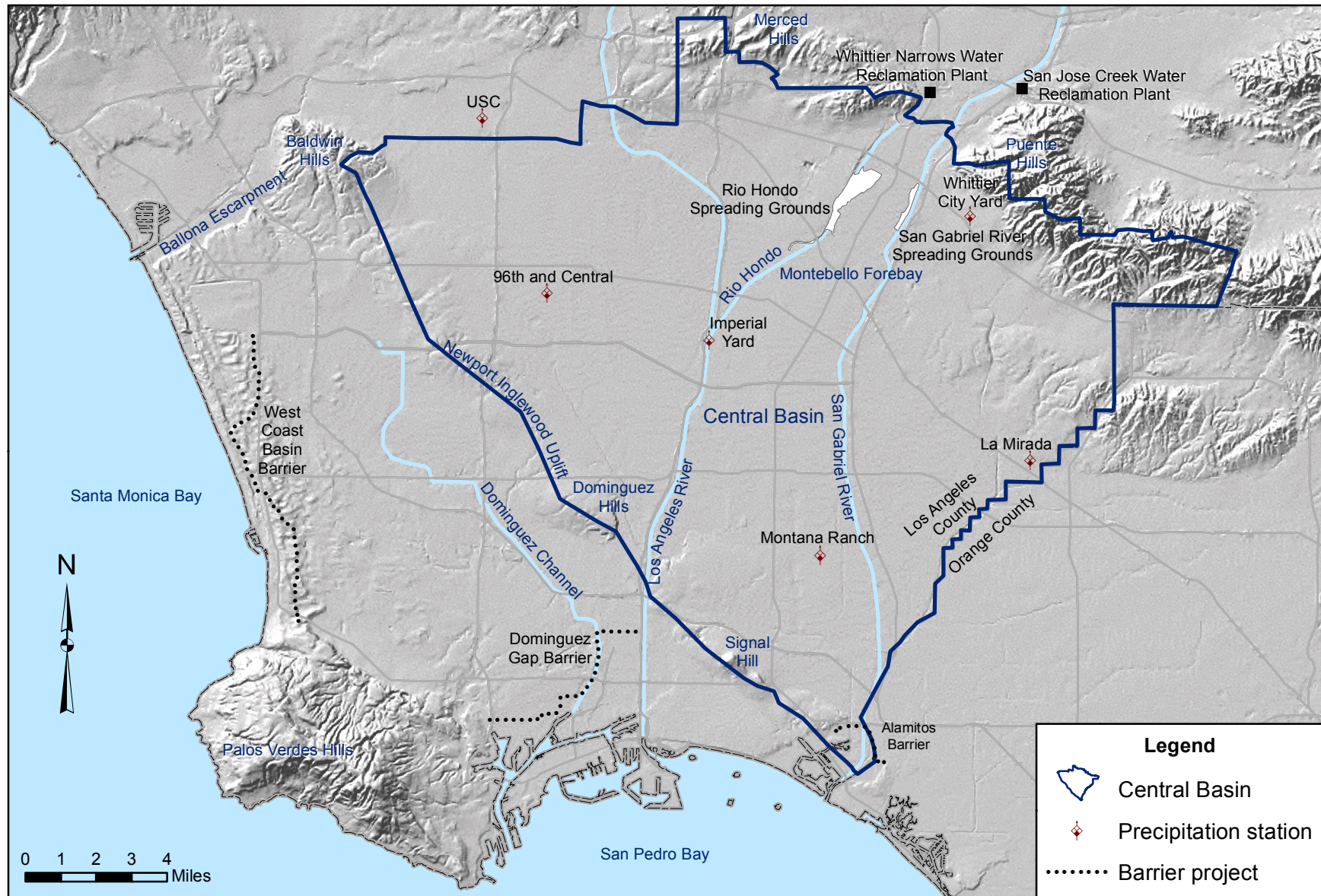


Figure 1 - Central Basin

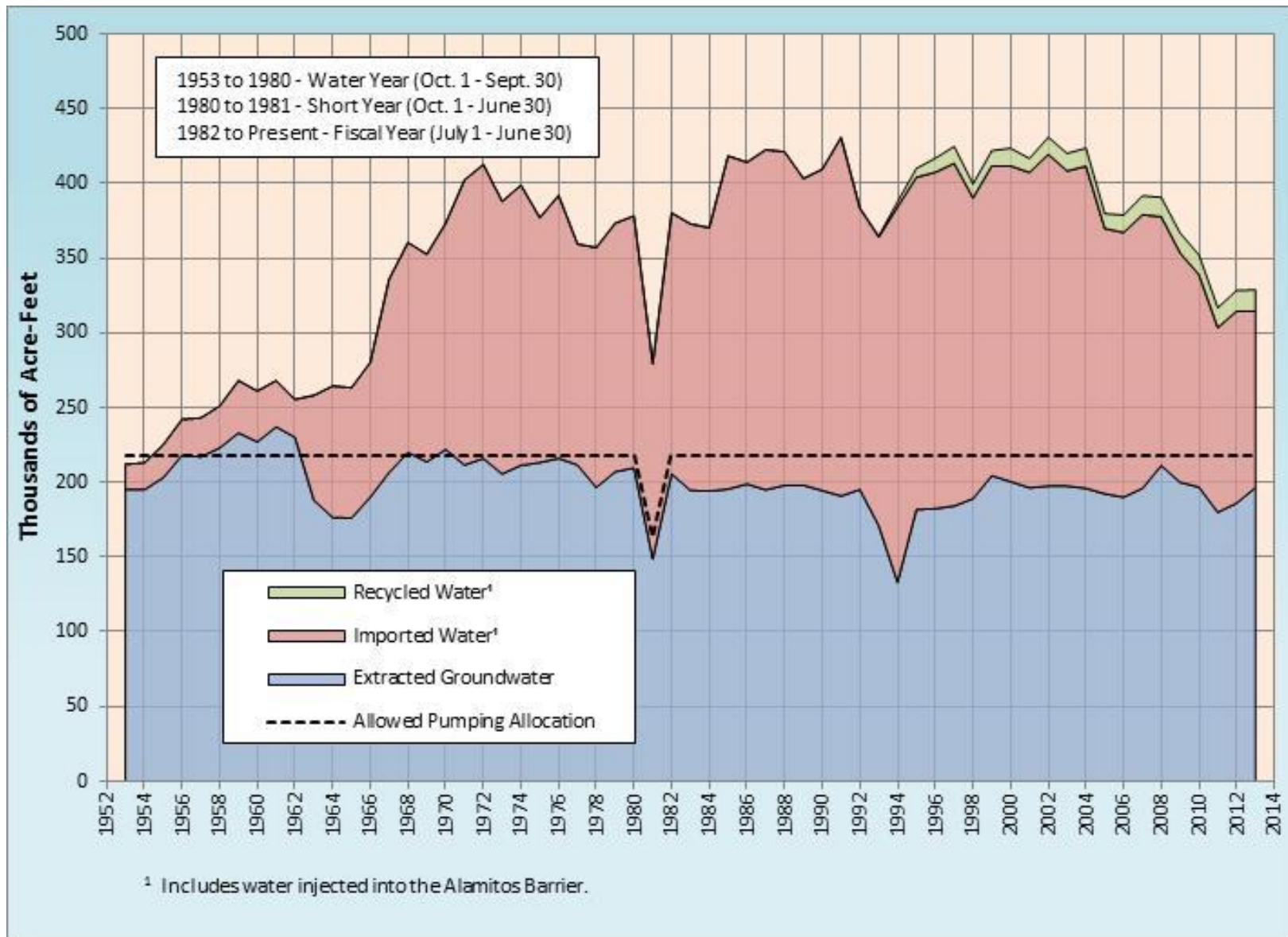


Figure 2 – Total Water Use

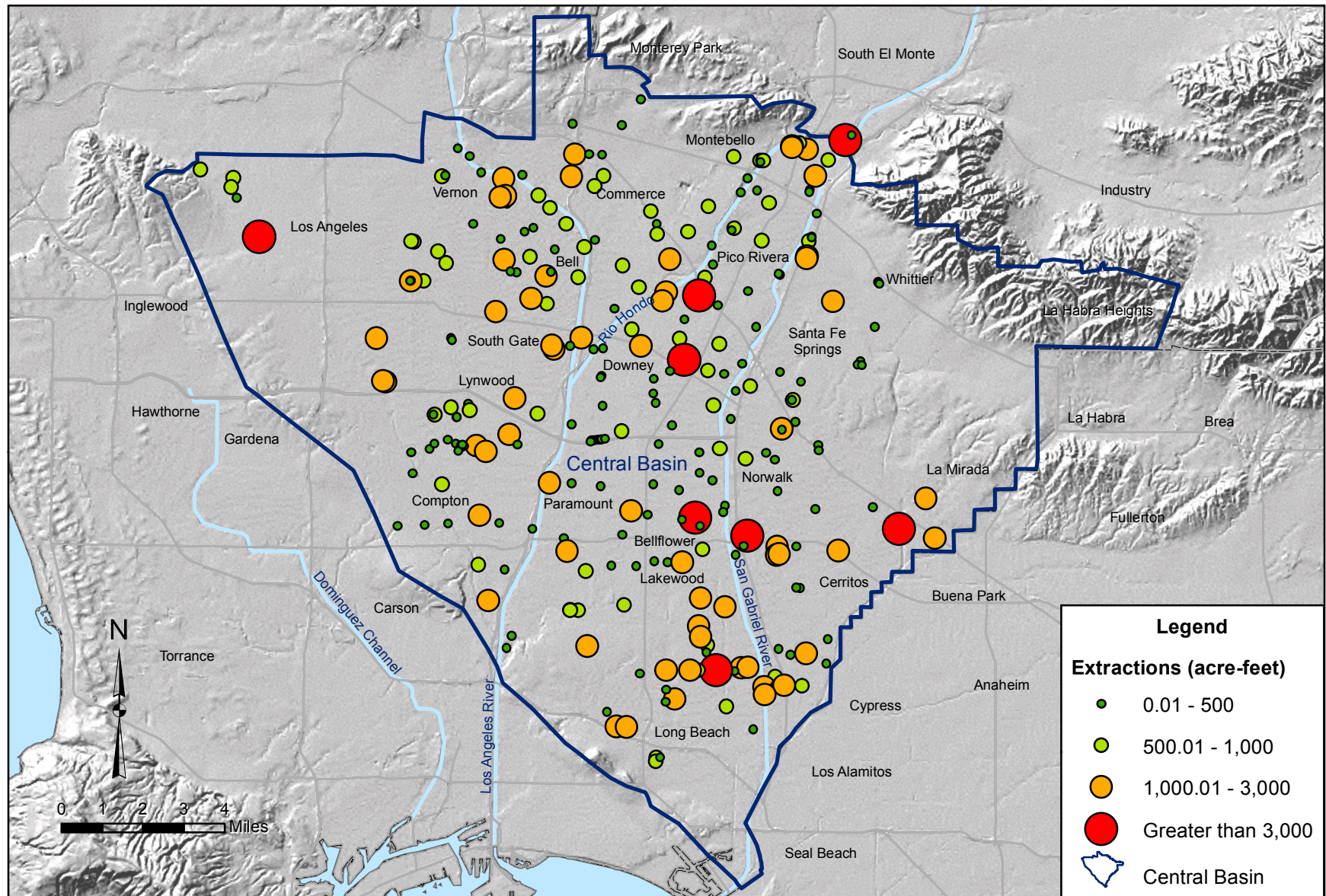


Figure 3 - Pattern of Groundwater Extractions, 2012-2013

YEARLY LEASE	PERMANENT TRANSFER
<p style="text-align: center;"><u>WATER RIGHT LICENSE AND AGREEMENT</u></p> <p>For a valuable consideration, THE JOHN DOE COMPANY hereby grants to JOHN SMITH: a license to extract _____ acre-feet of Licensor's Allowed Pumping Allocation allocated to Licensor (or predecessors in interest) under and pursuant to Judgment dated October 11, 1965, and entered in Los Angeles Superior Court Case No. 786,656 entitled "Central and West Basin Water Replenishment District vs. Charles E. Adams, et al." during the period commencing July 1, 20____ and continuing to and including June 30, 20____.</p> <p>Said License is granted subject to the following conditions:</p> <ol style="list-style-type: none"> <li>(1) Licensee shall exercise said right and extract the same on behalf of Licensor during the period above specified and put the same to beneficial use and Licensee shall not by the exercise hereunder of said right acquire any right to extract water independent of the rights of Licensor.</li> <li>(2) Licensee shall pay assessments levied on the pumping of said ground waters by the Water Replenishment District of Southern California.</li> <li>(3) Licensee shall notify the District and the Watermaster that said pumping was done pursuant to this license and provide the Watermaster with a copy of this document.</li> <li>(4) Licensee shall note, in any recording of water production for the period of agreement, that said pumping was done pursuant to this license.</li> <li>(5) Licensee's Allowed Pumping Allocation _____ (shall)(shall not) be increased by the amount hereby leased when computing carryover or allowable overextraction as provided by Part III, Subpart A and B in said Judgment.</li> </ol> <p>THE JOHN DOE COMPANY warrants that it has _____ acre-feet of Allowed Pumping Allocation and that it has not pumped and will not pump or permit or license any other person to pump any part of said _____ acre-feet during the period of July 1, 20____ through June 30, 20____.</p> <p>Dated: _____</p> <p>JOHN SMITH THE JOHN DOE COMPANY</p> <p>By _____ By _____</p> <p>Title _____ Title _____</p>	<p style="text-align: center;"><u>DEED OF WATER RIGHTS</u></p> <p>For a valuable consideration, JOHN SMITH hereby sells and transfers to THE JOHN DOE COMPANY:</p> <p>The Right to extract _____ acre-feet of grantor's Allowed Pumping Allocation (_____ acre-feet of Total Water Right) allocated to grantor (or predecessors in interest) under and pursuant to Judgment dated October 11, 1965 and entered in Los Angeles Superior Court Case No. 786,656 entitled "Central and West Basin Water Replenishment District vs. Charles E. Adams, et al."</p> <p>Dated: _____</p> <p>THE JOHN DOE COMPANY JOHN SMITH</p> <p>By _____ By _____</p> <p>Title _____ Title _____</p>

**Figure 4 – Suggested Samples of Documents for Transferring Water Rights**

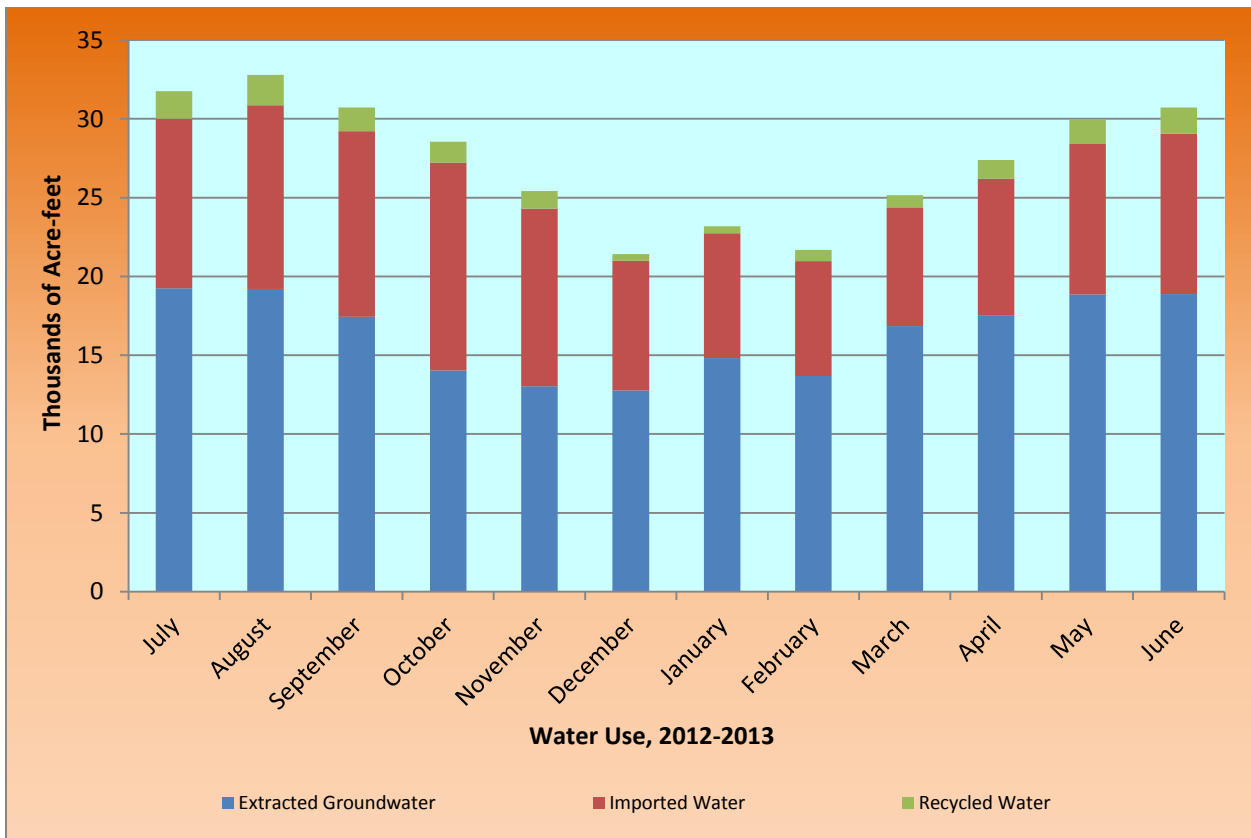
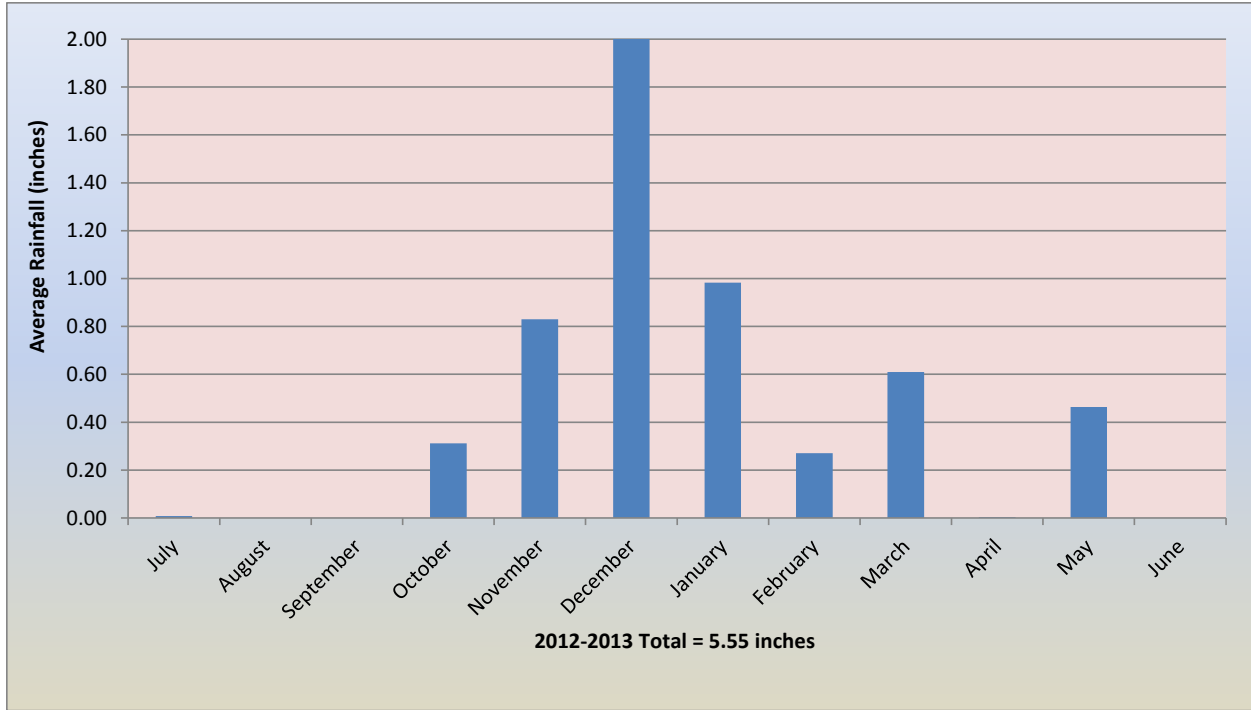


Figure 5 – Monthly Rainfall and Water Use

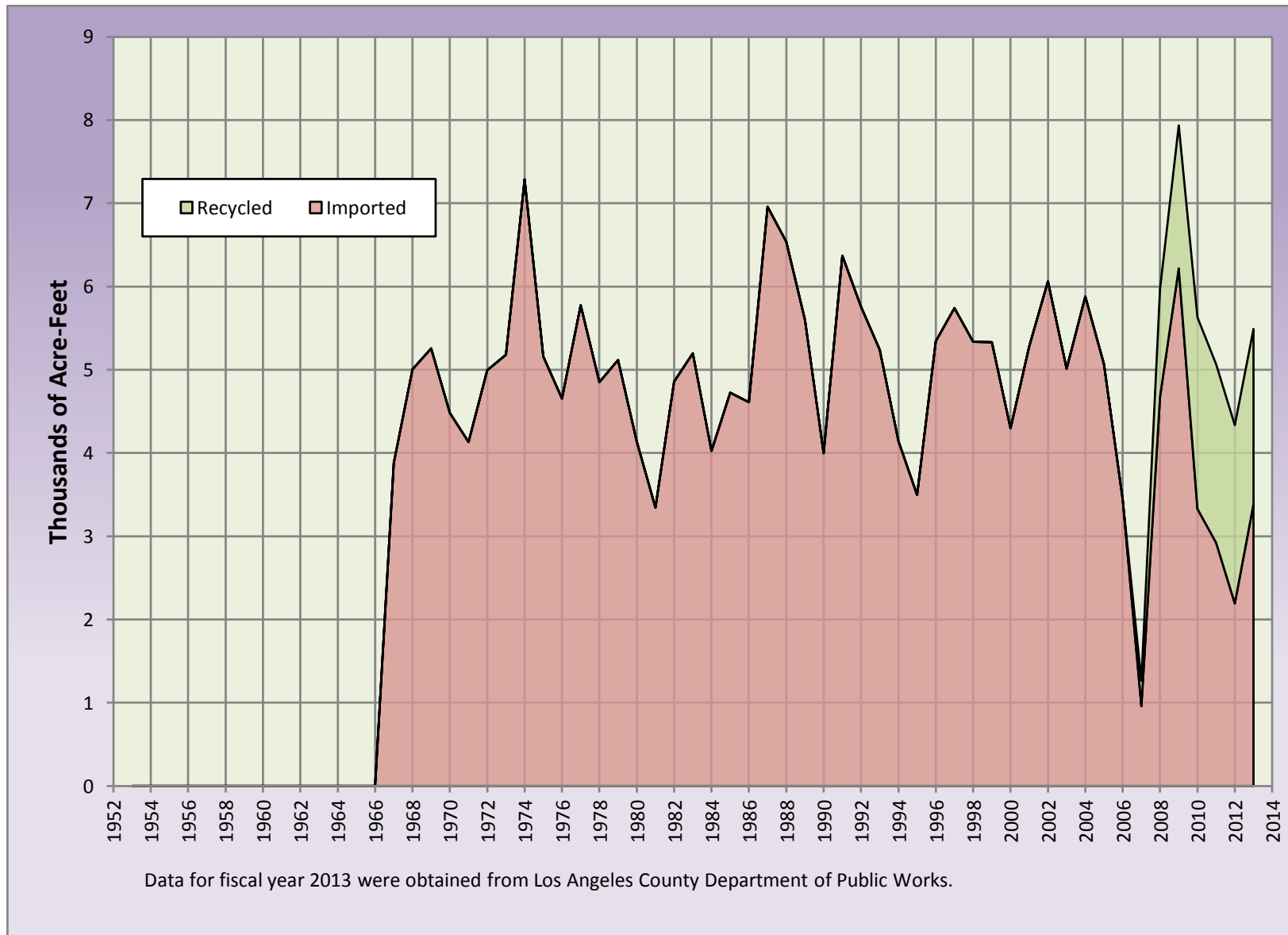


Figure 6 – Water Used in the Alamitos Sea Water Intrusion Barrier Project

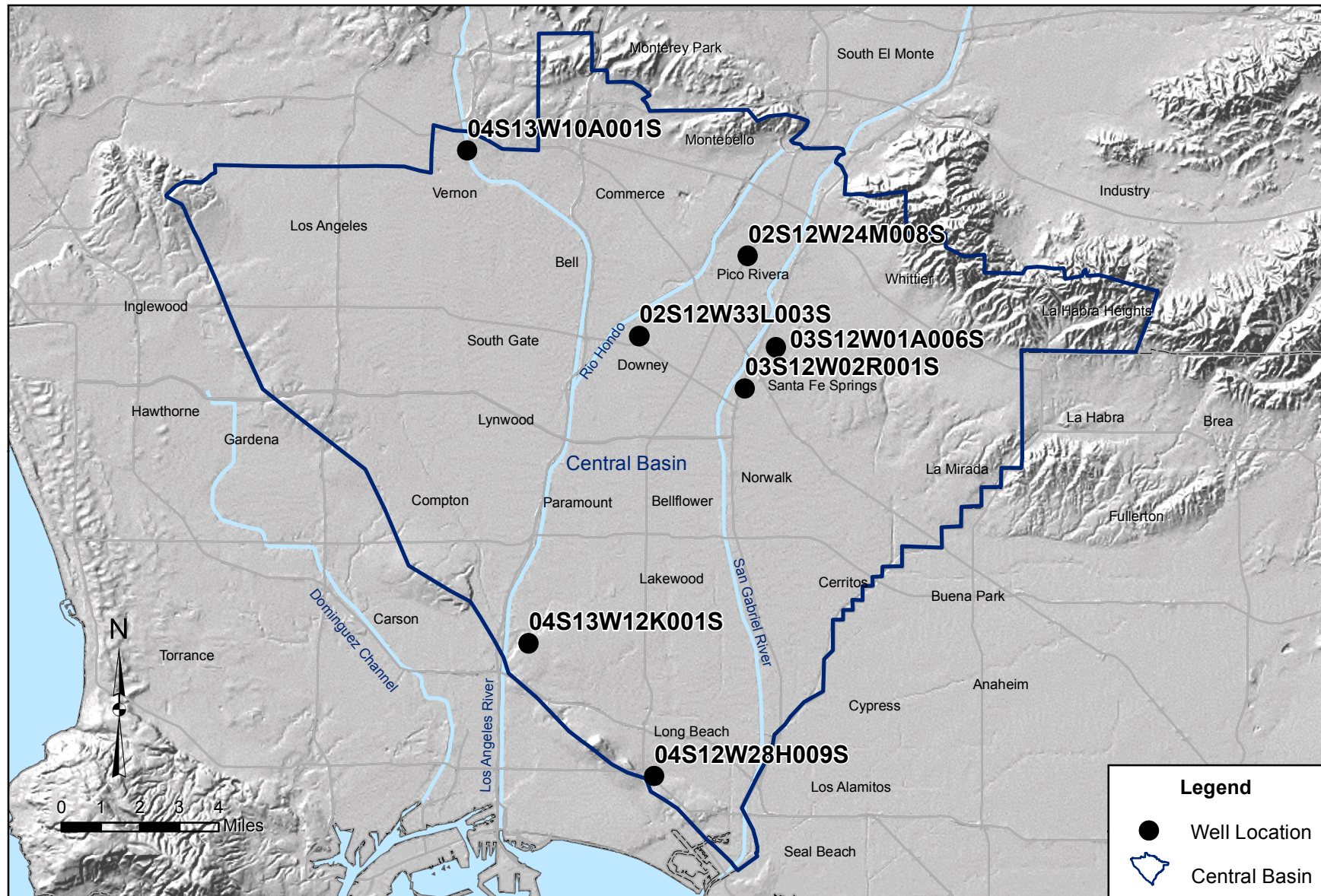


Figure 7 - Locations of Wells Monitored for Water Level Trends

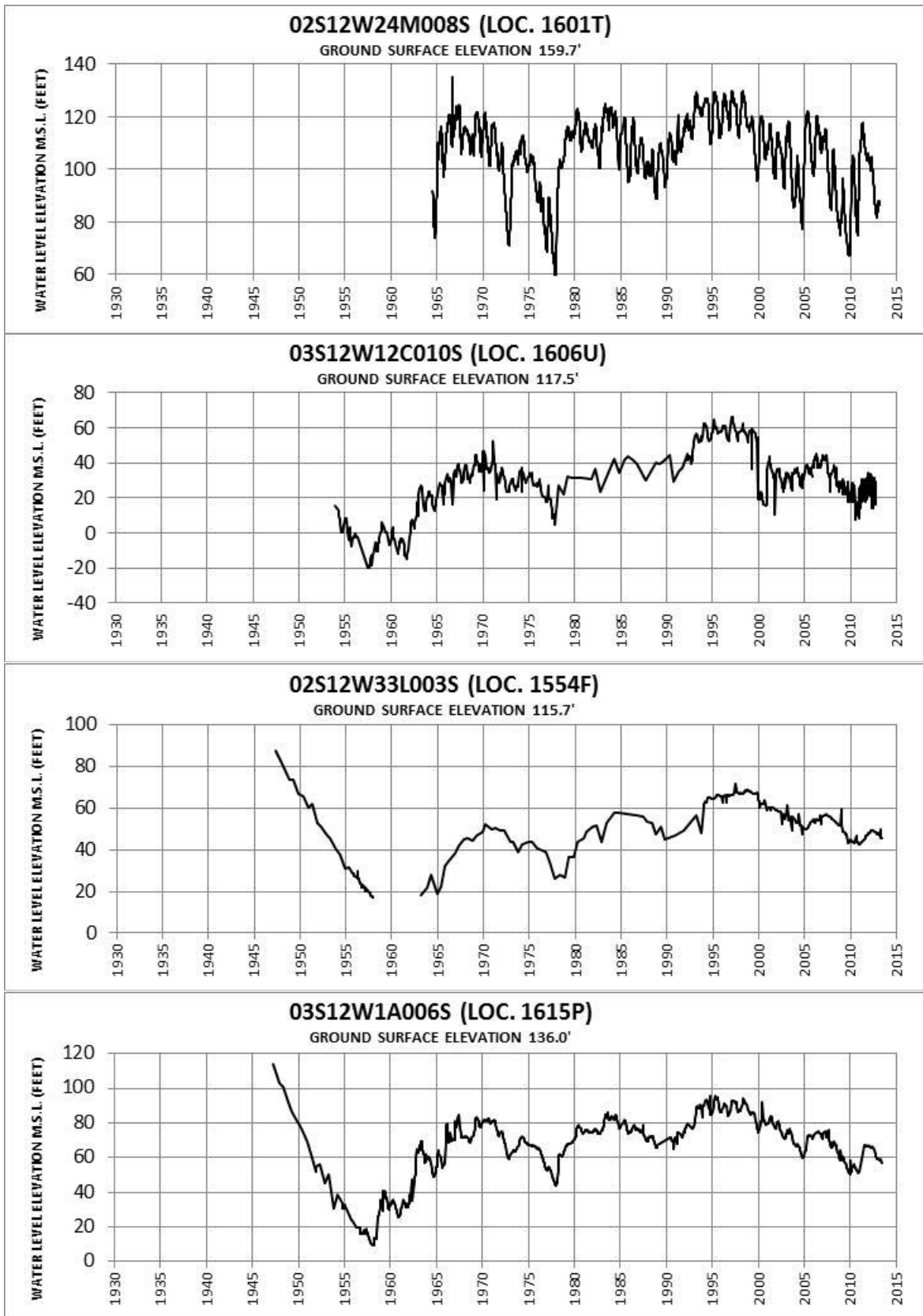


Figure 8 – Water Level Elevations in Selected Wells in the Montebello Forebay



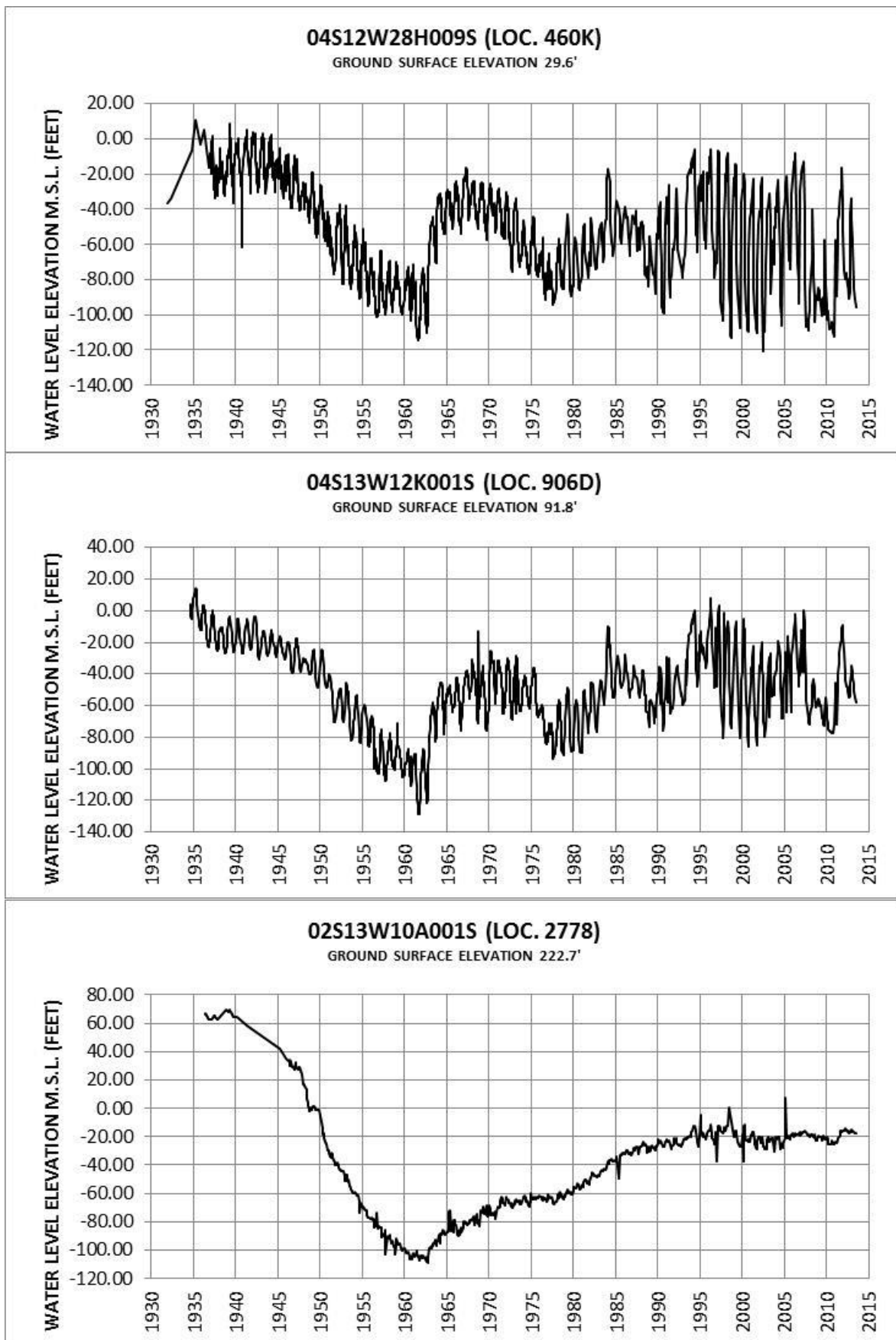


Figure 9 – Water Level Elevations in Selected Wells in Principal Aquifers

## **Appendix A**

Watermaster Rule on  
Application of the Drought Carryover Provision in the Judgment

**Rule on Application of Drought Carryover Provisions  
Second Amended Central Basin Judgment  
Part III, Subpart A, Paragraphs 1 - 4<sup>1</sup>**

**Mark Stuart, Central Basin Watermaster**

1. Background

a. On or about September 29, 1977, the Los Angeles Superior Court issued an order entitled *Order Authorizing Temporary Mining of Basin (October 1, 1977 – September 30, 1978)*. This order addressed emergency circumstances caused by the drought conditions of 1976 and 1977. Among other things, the September 29, 1977 order provided “Drought Carryover” rights to Central Basin Judgment parties, rights that were in addition to parties’ extraction rights.

b. On or about May 6, 1991, the Los Angeles Superior Court issued an order amending the Central Basin Judgment (*Central and West Basin Water Replenishment District etc., v. Charles E. Adams, et al.*, Los Angeles County Superior Court Case No. 786656, May 6, 1991) (“Second Amended Judgment”). The Second Amended Judgment provides for both One Year Carryover and for Drought Carryover. The Second Amended Judgment’s Drought Carryover is effective following an announcement of a Declared Water Emergency by the Board of Directors of the Water Replenishment District of Southern California (WRD). The Drought Carryover remains effective until the Declared Water Emergency ends by expiration or by resolution of the WRD Board.

2. Definitions

a. The Watermaster will henceforth identify Second Amended Judgment “Drought Carryover” rights as “DCO-91” to distinguish such rights from 1977 “Drought Carryover” rights, to be called “DCO-77.” Watermaster records will henceforth account for DCO-91 separately from DCO-77.

b. The term “One Year Carryover” defined in the Second Amended Judgment at section III(A)(1) will be referred to in this document as the “Normal Carryover”.

c. The term “Allowable Extraction”<sup>2</sup> is defined as a party’s Allowed Pumping Allocation (APA),<sup>3</sup> as increased by the party’s Normal Carryover and by the party’s DCO-77 and DCO-91, and further increased by Carryover of Exchange Pool purchases and any temporary purchase (lease) of other water rights, and decreased by any temporary sale (lease) of their own water rights, decreased by any allocated subscriptions by such party to the Exchange Pool, or increased by any allocated requests by such party for purchase of Exchange Pool water. A portion of the Allowable Extraction calculation has been previously shown in the Table of “Water Rights Accounting” of the Watermaster’s annual report.

d. The term “Balance” is defined as the amount of a party’s “unpumped water” at the end of an Administrative Year (July 1 – June 30). It is the difference between a party’s Allowable Extraction and the amount of water the party extracted from the basin during the entirety of the Administrative Year.<sup>4</sup>

3. Calculation of DCO-91

a. DCO-91 will be calculated according to the 1991 Judgment provisions. DCO-91 is only relevant if a party has a positive “Balance” at the end of the Administrative Year. DCO-91 is calculated after the extraction records for June have been received and calculations completed, and it is applied at the beginning of the Administrative Year, that is, as of July 1. A party that sells all its APA on or before June 30 of an Administrative Year will receive no DCO-91 for the year in which it sold its full APA.

b. Production of water from the Basin will be debited in the following order: (1) Exchange Pool rights, (2) temporarily purchased (leased) rights, (3), Normal Carryover rights, (4) Allowed Pumping Allocation rights, (5) DCO-77 rights, (6) DCO-91 rights, and (7) Emergency Production rights under Judgment Section III(B)(6) agreement with WRD.

c. DCO-77 is first applied to the Balance followed by the Normal Carryover provision, which allows parties to carry over twenty percent of their APA.<sup>5</sup>

d. The Second Amended Judgment’s DCO-91 provision is next applied to the remaining Balance. DCO-91 allows a party to carryover to the next Administrative Year an additional 35 percent of its APA or 35 acre-feet, whichever is greater.

4. Watermaster will apply the DCO-91 provision whenever WRD has made a Declaration of Water Emergency during any part of an Administrative Year. Therefore, when a declaration extends beyond June 30, the DCO-91 provision will be operative during both the Administrative Year that the Water Emergency was declared and the ensuing year. But the maximum allowable DCO-91 is 35 percent of a party’s APA or 35 acre-feet (whichever is greater), at the end of the Administrative Year.



Mark Stuart, Watermaster

---

<sup>1</sup> 1991 Judgment, Part III, Subpart A, Paragraph 1 through 4:

A. *Carryover of Portion of Allowed Pumping Allocation.*

(1) *Each party adjudged to have a Total Water Right or water rights and who, during a particular Administrative year, does not extract from Central Basin a total quantity equal to such party's Allowed Pumping Allocation for the particular Administrative year, less any allocated subscriptions by such party to the Exchange Pool, or plus any allocated requests by such party for purchase of Exchange Pool water, is permitted to carry over (the "One Year Carryover") from such Administrative year the right to extract from Central Basin in the next succeeding Administrative year so much of said total quantity as it did not extract in the particular Administrative year, not to exceed 20% of such party's Allowed Pumping Allocation, or 20 acre feet, whichever of said 20% or 20 acre feet is the larger.*

(2) *Following the declaration of a Declared Water Emergency and until the Declared Water Emergency ends either by expiration or by resolution of the Board of Directors of the Central and West Basin Water Replenishment District, each party adjudged to have a Total Water Right or water rights and who, during a particular Administrative year, does not extract from Central Basin a total quantity equal to such party's Allowed Pumping Allocation for the particular Administrative year, less any allocated subscriptions by such party to the Exchange Pool, or plus any allocated requests by such party for purchase of Exchange Pool water, is permitted to carry over (the "Drought Carryover") from such Administrative year the right to extract from Central Basin so much of said total quantity as it did not extract during the period of the Declared Water Emergency, to the extent such quantity exceeds the One Year Carryover, not to exceed an additional 35% of such party's Allowed Pumping Allocation, or additional 35 acre-feet, whichever of said 35% or 35 acre-feet is the larger. Carryover amounts shall first be allocated to the One Year Carryover and any remaining carryover amount for that year shall be allocated to the Drought Carryover.*

(3) *No further amounts shall be added to the Drought Carryover following the end of the Declared Water Emergency, provided however that in the event another Declared Water Emergency is declared, additional Drought Carryover may be added, to the extent such additional Drought Carryover would not cause the total Drought Carryover to exceed the limits set forth above.*

(4) *The Drought Carryover shall be supplemental to and shall not affect any previous drought carryover acquired by a party pursuant to previous order of the court.*

<sup>2</sup> See *Water Rights Accounting* (Table 1) in the Watermaster Annual Report.

<sup>3</sup> APA includes any water rights temporarily purchased (leased) that include carryover rights (Judgment, Part V, Section 2).

<sup>4</sup> Including any In-Lieu water (see California Water Code §1005.1).

<sup>5</sup> For example, a party with an APA of 100 acre-feet that pumps 45 acre-feet during the year, would have a Balance of 55 acre-feet. In this example, the party would be credited with 20 acre-feet of Normal Carryover (20 percent of 100 acre-feet of APA), reducing the Balance from 55 acre-feet to 35 acre-feet. Then, the party would be credited with an additional 35 percent for the DCO-91 equal to 35 acre-feet (35 percent of 100 acre-feet of APA).

## **Appendix B**

Revised Table 1 - Water Rights Accounting 2010-2011

**Revised Table 1 – Water Rights Accounting (acre-feet)  
2010 - 2011**

Pumper ID	Party	Sales <sup>1</sup> 2010-2011	Allow ed Pumping Allocation 2010-2011	Carryover from 2009-2010	Leases <sup>1</sup>		Allow able Extraction <sup>2</sup>	Amount Pumped	In Lieu	Balance <sup>3</sup>	Allow able Carryover into 2011-2012			
					With Flex	Without Flex					DCO-77	DCO-91	Normal	Total
0020	A B C Unified School District		298.00	59.60			157.60	27.55		130.05			20.00	55.00
0107	American Textile Maintenance Company		65.00	20.00			85.00	0.00		85.00			35.00	55.00
0125	Angeles Abbey Memorial Park, Inc		4.00	8.00			12.00	0.00		12.00			12.00	12.00
0127	Aqua Capital Management LP	69.00	3,660.00	201.41	-3,814.20		47.21	0.00		47.21	47.21		0.00	47.21 <sup>4</sup>
0120	Arco Metals Co, American Brass		0.00	34.46			34.46	0.00		34.46	24.46		10.00	34.46
0150	Artesia Cemetery District		12.00	20.00	-12.00		20.00	0.00		20.00			20.00	20.00
0160	Artesia, City of		24.00	3.27			27.27	26.56		0.71			0.71	0.71
0180	Arzouman, Charles and Neuart		1.00	20.00			21.00	0.00		21.00		1.00	20.00	21.00
0182	Ashland Chemical Co		0.00	0.00			0.00	0.00		0.00			0.00	0.00 <sup>5</sup>
0210	Atkinson Brick Co		9.00	20.75			29.75	0.00		29.75	0.75	9.00	20.00	29.75
0220	Atlantic Richfield Co		54.00	20.00			74.00	0.00		74.00			35.00	55.00
0229	Automobile Club of Southern California		6.00	12.00			18.00	0.00		18.00			18.00	18.00
0265	Baker Commodities, Inc		60.00	20.00	-60.00		20.00	0.00		20.00			20.00	20.00
0387	Bell Gardens, City of		1,914.00	222.80	-700.00		1,436.80	916.93		519.87		277.07	242.80	519.87
0410	Bellflow er, City of	12.00	1,380.00	283.60			1,663.60	217.92		1,445.68		483.00	276.00	759.00 <sup>6</sup>
0420	Bellflow er Home Garden Water Co		306.00	61.20	-367.00		0.20	0.00		0.20			0.20	0.20
0430	Bellflow er Unified School District		89.00	0.00	-89.00		0.00	0.00		0.00			0.00	0.00
0445	Bellflow er-Somerset Mutual Water Co		4,312.88	867.42	206.00		5,386.30	4,525.49		860.81			860.81	860.81
0642	Boy Scouts of America, Long Beach Area		1.00	1.00			2.00	7.61		-5.61			-5.61	-5.61
0657	Buell, Mary Dolores		1.00	10.71	-11.71		0.00	0.00		0.00			0.00	0.00
0679	California-American Water Co		2,067.00	248.15	900.00		3,215.15	2,749.96		465.19			465.19	465.19
0681	California Domestic Water Company		87.00	20.00			107.00			107.00		35.00	20.00	55.00
0686	California, State of		50.00	-21,318.01			-21,268.01	610.01		-21,878.02			-21,878.02	-21,878.02
0740	California Water Service Co		11,774.00	2,993.42	-4,550.00		10,217.42	5,734.86		4,482.56	2,696.92	340.84	1,444.80	4,482.56
0742	California Water Service Co (Dominguez)		6,480.00	-131.11	-2,525.00	-275.00	3,548.89	2,886.34		662.55			662.55	662.55
0795	Central Basin Municipal Water District		50.65	20.00	-70.00		0.65	0.00		0.65			0.65	0.65
0826	Cerritos, City of		4,680.03	2,226.45	3,894.18	600.00	11,400.66	8,647.60		2,753.06	30.44	1,007.78	1,714.84	2,753.06
0830	Cerritos Community College District		147.00	29.40		-147.00	29.40	0.00		29.40		0.00	29.40	29.40
0855	Chang, I-Hsin and Associates		1.00	22.80			23.80	0.00		23.80	3.84		19.96	23.80
0885	Chevron U S A, Inc		94.00	20.00			114.00	0.00		114.00		35.00	20.00	55.00
0964	CMPC Transition Corporation	-1.00	0.00	0.00			0.00	0.00		0.00			0.00	0.00 <sup>7</sup>
0970	Coast Packing Co		530.00	21.00	-425.00		126.00	70.79		55.21		34.21	21.00	55.21
1017	Commerce, City of		5,081.00	1,016.20			6,097.20	2,029.61		4,067.59		1,778.35	1,016.20	2,794.55
1020	Compton, City of		5,780.00	534.30		1,200.00	7,514.30	6,059.98		1,454.32		298.32	1,156.00	1,454.32
1030	Compton Unified School District		38.00	20.00			58.00	0.00		58.00		35.00	20.00	55.00
1165	Crandell, F J		1.00	20.75			21.75	0.00		21.75	0.75	1.00	20.00	21.75
1236	Darling-Delaw are Co, Inc		117.00	23.40			140.40	28.75		111.65		40.95	23.40	64.35
1385	Dolan, J E & Dolan, P A & Dolan, T P		2.00	8.00	-8.00		2.00	0.00		2.00			2.00	2.00
1450	Dow ney, City of		16,553.62	3,410.72			19,964.34	15,743.56		4,220.78		910.06	3310.72	4,220.78
1550	El Rancho Unified School District		55.00	20.00			75.00	24.51		50.49		30.49	20.00	50.49

**Revised Table 1 – Water Rights Accounting (acre-feet)  
2010 - 2011**

Pumper ID	Party	Sales <sup>1</sup> 2010-2011	Allowed Pumping Allocation 2010-2011	Carryover from 2009-2010	Leases <sup>1</sup>		Allow able Extraction <sup>2</sup>	Amount Pumped	In Lieu	Balance <sup>3</sup>	Allow able Carryover into 2011-2012			
					With Flex	Without Flex					DCO-77	DCO-91	Normal	Total
1560	Emoto, John H		2.00	20.00			22.00	0.00		22.00		2.00	20.00	22.00
1572	Equilon Enterprises, LLC		6.00	20.00			26.00	0.00		26.00		6.00	20.00	26.00
1597	Exide Technologies		62.00	20.00			82.00	0.00		82.00		35.00	20.00	55.00
1606	Farmers & Merchants Trust Co of Long Beach		14.00	-26.00			-12.00	0.00		-12.00			-12.00	-12.00
1700	Flesch, Elizabeth, et al		14.00	20.00			34.00	0.00		34.00		14.00	20.00	34.00
1720	Ford Motor Co		4.50	20.00			24.50	0.00		24.50		4.50	20.00	24.50
1726	Frampton, Harvey		10.00	20.00			30.00	0.00		30.00		10.00	20.00	30.00
1735	Frampton, William H		25.00	36.42			61.42	42.85		18.57	16.42		2.15	18.57
1843	Golden State Water Company		16,439.20	3,808.74	4,794.20		25,042.14	21,232.41		3,809.73			3,809.73	3,809.73
1960	Gordon, Robert E		4.00	20.80			24.80	0.00		24.80	0.80	4.00	20.00	24.80
1988	Graham, Hugh W or Marcia K, Trustees		6.00	0.00	-6.00		0.00	0.00		0.00			0.00	0.00
2155	Harada Brothers		6.00	20.00			26.00	0.00		26.00		6.00	20.00	26.00
2209	Hathaway, Jesse R		4.07	15.47	-19.54		0.00	0.00		0.00			0.00	0.00
2211	Hathaway, Merrie F		1.86	7.06			8.92	0.00		8.92			8.92	8.92
2212	Hathaway, Richard F, Jr		4.07	15.47	-19.54		0.00	0.00		0.00			0.00	0.00
2213	Hathaway, William A		4.07	15.47	-19.54		0.00	0.00		0.00			0.00	0.00
2214	Hathaway, Loline		4.08	15.49	-19.57		0.00	0.00		0.00			0.00	0.00
2378	Huntington Park, City of		3,853.00	770.60			4,623.60	3,171.17		1,452.43		681.83	770.60	1,452.43
2440	Inglewood Park Cemetery		317.00	63.40	-317.00		63.40	0.00		63.40		35.00	20.00	55.00
2493	Jones Co, The		70.00	0.00	-70.00		0.00	0.00		0.00			0.00	0.00
2710	Kotake, Masao		27.97	20.00	-27.97		20.00	0.00		20.00			20.00	20.00
2749	La Habra Heights County Water District		2,596.00	469.72	70.00		3,135.72	2,627.96		507.76			507.76	507.76
2770	Lakewood, City of		9,432.00	1,836.20		300.00	11,568.20	7,751.83		3,816.37	0.59	1,929.38	1,886.40	3,816.37
2884	Lincoln Memorial Park, Inc		34.00	63.49			97.49	17.25		80.24	46.66	13.58	20.00	80.24
2890	Little Lake Cemetery District		14.00	20.00			34.00	0.78		33.22		13.22	20.00	33.22
2910	Long Beach, City of		32,692.00	7,336.92		-1,150.00	38,878.92	26,027.00	6,723.60	6,128.32	4.29		6,124.03	6,128.32
2920	Los Angeles, City of		15,000.00	3,000.00			18,000.00	5,099.03		12,900.97		5,250.00	3,000.00	8,250.00
2930	Los Angeles County Rancho Los Amigos		490.00	98.00			588.00	345.64		242.36		144.36	98.00	242.36
3010	Lunday-Thagard Oil Co		212.00	22.40			234.40	59.78		174.62		74.20	42.40	116.60
3040	Lussman, Paul H, Jr et al		7.00	20.00			27.00	0.24		26.76		6.76	20.00	26.76
3060	Lynwood, City of		5,337.00	795.75	700.00		6,832.75	5,593.74		1,239.01		31.61	1,207.40	1,239.01
3080	Lynwood Park Mutual Water Co		222.00	30.61			252.61	260.14		-7.53			-7.53	-7.53
3140	Martin, Mary		28.00	20.00	-28.00		20.00	0.00		20.00			20.00	20.00
3170	Maywood Mutual Water Co No 1		741.00	75.16			816.16	658.30		157.86		9.66	148.20	157.86
3180	Maywood Mutual Water Co No 2		912.00	227.72	250.00		1,389.72	1,107.96		281.76	227.72		54.04	281.76
3190	Maywood Mutual Water Co No 3		1,407.00	321.40			1,728.40	1,374.36		354.04		72.64	281.40	354.04
3210	Mellano, G, et al		13.00	-6.00			7.00	0.00		7.00			7.00	7.00
3301	Mitsuuchi, Mary F Trust		11.00	20.00	-31.00		0.00	0.00		0.00			0.00	0.00
3351	Montebello, City of		386.50	77.30			463.80	390.04		73.76			73.76	73.76
3360	Montebello Land and Water Co		1,624.00	616.48	2,000.00		4,240.48	3,300.82		939.66	23.24	191.62	724.80	939.66
3514	New England Mutual Life Insurance Co		2.00	20.00			22.00	0.00		22.00		2.00	20.00	22.00
3517	The Newark Group, Inc		357.00	71.40	-50.00		378.40	235.44		142.96		81.56	61.40	142.96
3545	Northrop Grumman Systems Corporation		4.50	20.00			24.50	0.00		24.50		4.50	20.00	24.50
3550	Norwalk, City of		1,773.00	354.60		-1,200.00	927.60	411.14		516.46		161.86	354.60	516.46
3560	Norwalk-La Mirada Unified School District		378.00	20.00	-100.00		298.00	0.00		298.00		97.30	55.60	152.90



**Revised Table 1 – Water Rights Accounting (acre-feet)  
2010 - 2011**

Pumper ID	Party	Sales <sup>1</sup> 2010-2011	Allowed Pumping Allocation 2010-2011	Carryover from 2009-2010	Leases <sup>1</sup>		Allow able Extraction <sup>2</sup>	Amount Pumped	In Lieu	Balance <sup>3</sup>	Allow able Carryover into 2011-2012			
					With Flex	Without Flex					DCO-77	DCO-91	Normal	Total
3578	O N K Farms		8.00	20.00			28.00	0.00		28.00		8.00	20.00	28.00
3605	Oltmans Construction Co		3.00	20.00			23.00	0.00		23.00		3.00	20.00	23.00
3640	Orchard Dale Water District		1,254.00	215.84	1,300.00	-50.00	2,719.84	2,139.52		580.32	2.00	67.52	510.80	580.32
3705	PABCO Building Products, LLC		800.00	0.95	-800.00		0.95	0.00		0.95			0.95	0.95
3745	Paradise Memorial Park		16.00	15.38			31.38	10.93		20.45		0.45	20.00	20.45
3755	Paramount, City of		5,883.00	1,076.60		300.00	7,259.60	4,792.42		2,467.18		1,290.58	1,176.60	2,467.18
3760	Paramount Unified School District		46.00	-7.09			38.91	18.97		19.94			19.94	19.94
3780	Park Water Co		2.30	63.35	2,500.00		2,565.65	2,513.47		52.18			52.18	52.18
3787	Patrician Associates Inc/Majestic Realty Co		12.00	20.00			32.00	0.00		32.00		12.00	20.00	32.00
3847	Pico Boys Baseball, Inc		13.00	0.00			13.00	0.00		13.00			13.00	13.00
3853	Pico Rivera, City of		5,579.00	1,003.46			6,582.46	4,805.61		1,776.85		661.05	1,115.80	1,776.85
3850	Pico Water District		3,624.00	584.38			4,208.38	3,199.32		1,009.06		284.26	724.80	1,009.06
3994	Randall, Willis Family Trust		4.00	20.00			24.00	0.00		24.00		4.00	20.00	24.00
4108	Rippy, Francine		4.07	15.48	-19.55		0.00	0.00		0.00			0.00	0.00
4115	Rockview Dairies, Inc		101.00	20.56	38.00		159.56	149.00		10.56			10.56	10.56
4116	Rocky Mountain Industries, Inc		0.00	15.32			15.32	0.00		15.32			15.32	15.32
4150	Roman Catholic Archbishop of Los Angeles		347.00	69.40			416.40	256.39		160.01		90.61	69.40	160.01
4160	Rosales, Elvira C		3.00	22.00			25.00	0.00		25.00	2.00	3.00	20.00	25.00
4165	Rosing, L S Trust and P Schw artz		6.00	20.00			26.00	0.00		26.00		6.00	20.00	26.00
4175	Row land Water District	1.00	1.00	8.21			9.21	0.00		9.21			9.21	9.21 <sup>7</sup>
4300	St John Bosco School		42.00	20.00			62.00	29.33		32.67		12.67	20.00	32.67
4330	San Gabriel Valley Water Co		2,565.35	410.07		-50.00	2,925.42	2,451.93		473.49			473.49	473.49
4335	Santa Fe Springs, City of		4,035.78	974.04			5,009.82	2,919.64		2,090.18	166.88	1,116.14	807.16	2,090.18
4345	Sativa - Los Angeles County Water District		474.00	149.80		275.00	898.80	641.41		257.39		162.59	94.80	257.39
4349	Scantlebury, Robert P		4.00	38.00			42.00	0.51		41.49	18.00	3.49	20.00	41.49
4378	September Properties, LLC		22.00	1.31	-21.00		2.31	2.93		-0.62			-0.62	-0.62
4385	Seven-Up/RC Bottling Co of So California, Inc	-69.00	0.00	0.00			0.00	0.00		0.00			0.00	0.00 <sup>4</sup>
4450	Signal Hill, City of		2,022.00	404.40			2,426.40	1,263.63		1,162.77		707.70	404.40	1,112.10
4473	Simmons Survivor's Trust		33.00	20.00	-33.00		20.00	0.00		20.00			20.00	20.00
4540	South Montebello Irrigation District		1,268.00	389.20	100.00		1,757.20	1,596.10		161.10			161.10	161.10
4549	Southern California Edison Co		670.00	134.00			804.00	211.16		592.84		234.50	134.00	368.50
4590	South Gate, City of		11,183.00	1,404.78	-1,000.00		11,587.78	9,103.97		2,483.81		447.21	2,036.60	2,483.81
4685	Statewide Stations, Inc		1.00	34.00			35.00	0.00		35.00	14.00	1.00	20.00	35.00
4810	Suburban Water Systems		3,721.00	412.12	-1,515.26	50.00	2,667.86	2,063.45		604.41		163.26	441.15	604.41
4980	Tract Number One Hundred & Eighty Water Co		2,137.00	327.40	-500.00		1,964.40	1,521.44		442.96		115.56	327.40	442.96
4990	Tract 349 Mutual Water Co		423.00	130.82	248.00	147.00	948.82	809.34		139.48		5.28	134.20	139.48
5019	Tucker, W and/or Bobby Robertson		8.00	21.38			29.38	0.43		28.95	1.38	7.57	20.00	28.95
5040	Union Development Co, Inc	-12.00	0.00	0.00			0.00	0.00		0.00			0.00	0.00 <sup>6</sup>
5080	United States Gypsum Co		365.00	73.00			438.00	0.00		438.00		127.75	73.00	200.75
5358	Vangrootheest, Ernest A		10.00	10.00	-10.00		10.00	0.00		10.00			10.00	10.00
5460	Vernon, City of		8,039.00	961.89			9,000.89	6,871.92		2,128.97	204.88	316.29	1,607.80	2,128.97
5490	Virginia Country Club		274.00	2.02			276.02	273.97		2.05			2.05	2.05
5610	Walnut Park Mutual Water Co		996.00	299.20	450.00		1,745.20	1,251.36		493.84		204.64	289.20	493.84
5528	WEMS, Inc.		8.00	20.00			28.00	0.00		28.00		8.00	20.00	28.00
5660	Whittier, City of		895.00	160.02			1,055.02	891.42		163.60			163.60	163.60

**Revised Table 1 – Water Rights Accounting (acre-feet)  
2010 - 2011**

Pumper ID	Party	Sales <sup>1</sup> 2010-2011	Allowed Pumping Allocation 2010-2011	Carryover from 2009-2010	Leases <sup>1</sup>		Allowable Extraction <sup>2</sup>	Amount Pumped	In Lieu	Balance <sup>3</sup>	Allowable Carryover into 2011-2012			
					With Flex	Without Flex					DCO-77	DCO-91	Normal	Total
5670	Whittier Union High School District		100.00	20.00			120.00	24.91		95.09		35.00	20.00	55.00
5750	Wolfsberger, Helen and Christine Joseph		2.00	20.00			22.00	0.00		22.00		2.00	20.00	22.00
5800	Yamamoto, George and Alice		14.00	20.00			34.00	0.18		33.82		13.82	20.00	33.82
5903	Zane Living Trust		11.50	11.50	-11.50		11.50	0.00		11.50			11.50	11.50
Central Basin Total		0.00	217,367.00	21,198.55	0.00	0.00	238,565.55	179,830.57	6,723.60	52,011.38	3,533.23	20,419.59	20,371.65	44,324.47

<sup>1</sup> See Table 6 and Table 7 for information concerning leases, transfer of water right entitlements, or prior ownership. Includes lease with flex where applicable.

<sup>2</sup> Allowable Extraction = Allowed Pumping Allocation + Carryover + Leases

<sup>3</sup> Balance = Allowable Extraction - Amount Pumped - In Lieu

<sup>4</sup> Sold: 69.00 acre-feet from Seven-Up/RC Bottling Company of Southern California, Inc. to Aqua Capital Management LP.

<sup>5</sup> Ashland Chemical Co extracts water under a non-consumptive water use permit. See Table 5.

<sup>6</sup> Sold: 12.00 acre-feet from Union Development Co., Inc. to City of Bellflower.

<sup>7</sup> Sold: 1.00 acre-foot from CMPC Transition Corporation to Rowland Water District.

## **Appendix C**

Revised Table 1 - Water Rights Accounting 2011-2012

Revised Table 1 – Water Rights Accounting (acre-feet)

2011 – 2012

Party ID	Party	Sales <sup>1</sup> 2011-2012	Allow ed Pumping Allocation 2011-2012	Carryover from 2010-2011	Leases <sup>1</sup>		Allow able Extraction <sup>2</sup>	Amount Pumped	In-Lieu	Balance <sup>3</sup>	Allow able Carryover into 2012-2013			
					With Flex	Without Flex					DCO-77	DCO-91	Normal	Total
0020	A B C Unified School District		298.00	55.00			353.00	13.71		339.29		35.00	59.60	94.60
0107	American Textile Maintenance Company		65.00	55.00			120.00	5.55		114.45		35.00	20.00	55.00
0125	Angeles Abbey Memorial Park, Inc		4.00	12.00			16.00	0.00		16.00			16.00	16.00
0127	Aqua Capital Management LP	100.00	3,760.00	47.21	-3,760.00		47.21	0.00		47.21	47.21		0.00	47.21 <sup>4</sup>
0120	Arco Metals Co, American Brass		0.00	34.46			34.46	0.00		34.46	24.46		10.00	34.46
0150	Artesia Cemetery District		12.00	20.00	-12.00		20.00	0.00		20.00			20.00	20.00
0160	Artesia, City of		24.00	0.71			24.71	30.49		-5.78			-5.78	-5.78
0180	Arzouman, Charles and Nvart	-1.00	0.00	0.00			0.00	0.00		0.00			0.00	0.00 <sup>5</sup>
0182	Ashland Chemical Company		0.00	0.00			0.00	0.00		0.00			0.00	0.00 <sup>6</sup>
0210	Atkinson Brick Company		9.00	29.75			38.75	0.00		38.75	0.75	9.00	20.00	29.75
0220	Atlantic Richfield Company		54.00	55.00			109.00	0.00		109.00		35.00	20.00	55.00
0229	Automobile Club of Southern California		6.00	18.00			24.00	0.00		24.00			20.00	20.00
0265	Baker Commodities, Inc		60.00	20.00	-60.00		20.00	0.00		20.00			20.00	20.00
0387	Bell Gardens, City of		1,914.00	519.87	-700.00		1,733.87	966.61		767.26		277.07	242.80	519.87
0410	Bellflower, City of		1,380.00	759.00			2,139.00	253.89		1,885.11		483.00	276.00	759.00
0420	Bellflower Home Garden Water Company		306.00	0.20	-306.00		0.20	0.00		0.20			0.20	0.20
0430	Bellflower Unified School District		89.00	0.00			89.00	0.00		89.00			20.00	20.00
0445	Bellflower-Somerset Mutual Water Company		4,312.88	860.81	306.00	-50.00	5,429.69	4,509.68		920.01			920.01	920.01
0495	The Boeing Company		0.00	0.00				0.00		0.00			0.00	0.00 <sup>6</sup>
0642	Boy Scouts of America, Long Beach Area		1.00	-5.61			-4.61	10.07		-14.68			-14.68	-14.68
0657	Buell, Mary Dolores		1.00	0.00	-1.00		0.00	0.00		0.00			0.00	0.00
0679	California-American Water Company		2,067.00	465.19			2,532.19	2,526.59		5.60			5.60	5.60
0681	California Domestic Water Company		87.00	55.00			142.00	0.00		142.00		35.00	20.00	55.00
0686	California, State of		50.00	-21,878.02			-21,828.02	617.06		-22,445.08			-22,445.08	-22,445.08
0740	California Water Service Company		11,774.00	4,482.56	-2,575.00		13,681.56	5,783.61		7,897.95	2,696.92	340.84	1,839.80	4,877.56
0742	California Water Service Company (Dominguez)		6,480.00	662.55	-2,700.00		4,442.55	2,340.46		2,102.09			756.00	756.00
0795	Central Basin Municipal Water District		50.65	0.65			51.30	0.00		51.30			20.00	20.00
0826	Cerritos, City of		4,680.03	2,753.06	3,883.47		11,316.56	8,872.84		2,443.72	30.44	1,007.78	1,405.50	2,443.72
0830	Cerritos Community College District		147.00	29.40		-147.00	29.40	0.00		29.40		0.00	29.40	29.40
0855	Chang, I-Hsin and Associates		1.00	23.80			24.80	0.00		24.80	3.84		20.00	23.84
0885	Chevron U S A, Inc		94.00	55.00			149.00	0.00		149.00		35.00	20.00	55.00
0970	Coast Packing Company		530.00	55.21	-425.00		160.21	99.03		61.18		34.21	21.00	55.21
1017	Commerce, City of		5,081.00	2,794.55			7,875.55	1,912.01		5,963.54		1,778.35	1,016.20	2,794.55
1020	Compton, City of		5,780.00	1,454.32		500.00	7,734.32	6,255.83		1,478.49		298.32	1,156.00	1,454.32
1030	Compton Unified School District		38.00	55.00			93.00	0.00		93.00		35.00	20.00	55.00
1165	Crandell, F.J.		1.00	21.75			22.75	0.00		22.75	0.75	1.00	20.00	21.75
1236	Darling-Delaware Company, Inc		117.00	64.35			181.35	25.06		156.29		40.95	23.40	64.35
1385	Dolan, J.E., P.A., & T.P.		2.00	2.00			4.00	0.00		4.00			4.00	4.00
1450	Dow ney, City of		16,553.62	4,220.78			20,774.40	16,131.96		4,642.44		910.06	3,310.72	4,220.78
1550	El Rancho Unified School District		55.00	50.49			105.49	21.67		83.82		30.49	20.00	50.49

Revised Table 1 – Water Rights Accounting (acre-feet)

2011 – 2012

Party ID	Party	Sales <sup>1</sup> 2011-2012	Allow ed Pumping Allocation 2011-2012	Carryover from 2010-2011	Leases <sup>1</sup>		Allow able Extraction <sup>2</sup>	Amount Pumped	In-Lieu	Balance <sup>3</sup>	Allow able Carryover into 2012-2013			
					With Flex	Without Flex					DCO-77	DCO-91	Normal	Total
1560	Emoto, John H		2.00	22.00			24.00	0.00		24.00		2.00	20.00	22.00
1572	Equilon Enterprises, LLC		6.00	26.00			32.00	0.00		32.00		6.00	20.00	26.00
1597	Exide Technologies		62.00	55.00			117.00	0.00		117.00		35.00	20.00	55.00
1606	Farmers & Merchants Trust Co of Long Beach		14.00	-12.00			2.00	0.00		2.00			2.00	2.00
1700	Flesch, Elizabeth, et al		14.00	34.00			48.00	0.00		48.00		14.00	20.00	34.00
1720	Ford Motor Company		4.50	24.50			29.00	0.00		29.00		4.50	20.00	24.50
1726	Frampton, Harvey		10.00	30.00			40.00	0.00		40.00		10.00	20.00	30.00
1735	Frampton, William H		25.00	18.57			43.57	19.62		23.95	16.42		7.53	23.95
1843	Golden State Water Company		16,439.20	3,809.73	5,110.00		25,358.93	22,161.18		3,197.75			3,197.75	3,197.75
1960	Gordon, Robert E		4.00	24.80			28.80	0.00		28.80	0.80	4.00	20.00	24.80
1988	Graham, Hugh W or Marcia K, Trustees		6.00	0.00	-6.00		0.00	0.00		0.00			0.00	0.00
2155	Harada Brothers		6.00	26.00			32.00	0.00		32.00		6.00	20.00	26.00
2209	Hathaway, Jesse R		4.07	0.00			4.07	0.00		4.07			4.07	4.07
2211	Hathaway, Merrie F		1.86	8.92			10.78	0.00		10.78			10.78	10.78
2212	Hathaway, Richard F, Jr.		4.07	0.00			4.07	0.00		4.07			4.07	4.07
2213	Hathaway, William A		4.07	0.00			4.07	0.00		4.07			4.07	4.07
2214	Hathaway, Loline		4.08	0.00			4.08	0.00		4.08			4.08	4.08
2378	Huntington Park, City of		3,853.00	1,452.43	-350.00		4,955.43	3,099.50		1,855.93		681.83	700.60	1,382.43
2440	Inglewood Park Cemetery		317.00	55.00			372.00	0.00		372.00		35.00	63.40	98.40
2493	The Jones Company		70.00	0.00	-70.00		0.00	0.00		0.00			0.00	0.00
2710	Kotake, Masao		27.97	20.00	-47.97		0.00	0.00		0.00			0.00	0.00
2749	La Habra Heights County Water District		2,596.00	507.76	70.00		3,173.76	2,862.69		311.07			311.07	311.07
2770	Lakewood, City of		9,432.00	3,816.37		-1,400.00	11,848.37	8,060.86		3,787.51	0.59	1,929.38	1,857.54	3,787.51
2884	Lincoln Memorial Park, Inc		34.00	80.24			114.24	24.32		89.92	46.66	13.58	20.00	80.24
2890	Little Lake Cemetery District		14.00	33.22			47.22	0.00		47.22		13.22	20.00	33.22
2910	Long Beach, City of		32,692.00	6,128.32		900.00	39,720.32	25,377.91	7,815.10	6,527.31	4.29		6,523.02	6,527.31
2920	Los Angeles, City of		15,000.00	8,250.00			23,250.00	9,486.06		13,763.94		5,250.00	3,000.00	8,250.00
2930	Los Angeles County Rancho Los Amigos		490.00	242.36			732.36	338.71		393.65		144.36	98.00	242.36
3010	Lunday-Thagard Oil Company		212.00	116.60	-168.00		160.60	67.15		93.45		74.20	19.25	93.45
3040	Lussman, Paul H, Jr., et al		7.00	26.76			33.76	0.24		33.52		6.76	20.00	26.76
3060	Lynwood, City of		5,337.00	1,239.01	700.00		7,276.01	5,778.86		1,497.15		31.61	1,207.40	1,239.01
3080	Lynwood Park Mutual Water Company		222.00	-7.53			214.47	238.13		-23.66			-23.66	-23.66
3140	Martin, Mary		28.00	20.00	-28.00		20.00	0.00		20.00			20.00	20.00
3170	Maywood Mutual Water Company No 1		741.00	157.86			898.86	651.84		247.02		9.66	148.20	157.86
3180	Maywood Mutual Water Company No 2		912.00	281.76	26.00	50.00	1,269.76	1,086.61		183.15	183.15		0.00	183.15
3190	Maywood Mutual Water Company No 3		1,407.00	354.04			1,761.04	1,338.49		422.55		72.64	281.40	354.04
3210	Mellano, G, et al		13.00	7.00			20.00	0.00		20.00			20.00	20.00
3301	Mitsuuchi, Mary F Trust		11.00	0.00	-11.00		0.00	0.00		0.00			0.00	0.00
3351	Montebello, City of		386.50	73.76			460.26	268.75		191.51			77.30	77.30
3360	Montebello Land and Water Company		1,624.00	939.66	1,568.00		4,131.66	3,370.02		761.64	23.24	191.62	546.78	761.64
3514	New England Mutual Life Insurance Company		2.00	22.00			24.00	0.00		24.00		2.00	20.00	22.00
3517	The Newark Group, Inc	-100.00	257.00	142.96			399.96	207.09		192.87		81.56	51.40	132.96 <sup>4</sup>
3545	Northrop Grumman Systems Corporation		4.50	24.50			29.00	0.00		29.00		4.50	20.00	24.50 <sup>6</sup>
3550	Norwalk, City of		1,773.00	516.46	-1,200.00	0.00	1,089.46	498.37		591.09		161.86	114.60	276.46
3560	Norwalk-La Mirada Unified School District		378.00	152.90	-378.00		152.90	0.00		152.90		97.30	20.00	117.30

Revised Table 1 – Water Rights Accounting (acre-feet)

2011 – 2012

Party ID	Party	Sales <sup>1</sup> 2011-2012	Allow ed Pumping Allocation 2011-2012	Carryover from 2010-2011	Leases <sup>1</sup>		Allow able Extraction <sup>2</sup>	Amount Pumped	In-Lieu	Balance <sup>3</sup>	Allow able Carryover into 2012-2013			
					With Flex	Without Flex					DCO-77	DCO-91	Normal	Total
3578	O N K Farms		8.00	28.00			36.00	0.00		36.00		8.00	20.00	28.00
3605	Oltmans Construction Company		3.00	23.00			26.00	0.00		26.00		3.00	20.00	23.00
3640	Orchard Dale Water District		1,254.00	580.32	900.00		2,734.32	2,244.17		490.15	2.00	67.52	420.63	490.15
3705	PABCO Building Products, LLC	-300.00	500.00	0.95	-500.00		0.95	0.00		0.95			0.95	0.95 <sup>7</sup>
3745	Paradise Memorial Park		16.00	20.45			36.45	14.14		22.31		0.45	20.00	20.45
3755	Paramount, City of		5,883.00	2,467.18	46.00		8,396.18	3,830.23		4,565.95		1,290.58	1,185.80	2,476.38
3760	Paramount Unified School District		46.00	19.94	-46.00		19.94	8.92		11.02			11.02	11.02
3780	Park Water Company		2.30	52.18	2,500.00		2,554.48	2,519.95		34.53			34.53	34.53
3787	Patrician Associates Inc/Majestic Realty Company		12.00	32.00			44.00	0.00		44.00		12.00	20.00	32.00
3828	Petersburg, L.P.	300.00	300.00	0.00	-300.00		0.00	0.00		0.00			0.00	0.00 <sup>7</sup>
3847	Pico Boys Baseball, Inc		13.00	13.00	-26.00		0.00	0.00		0.00			0.00	0.00
3853	Pico Rivera, City of		5,579.00	1,776.85			7,355.85	5,053.74		2,302.11		661.05	1,115.80	1,776.85
3850	Pico Water District		3,624.00	1,009.06			4,633.06	3,229.74		1,403.32		284.26	724.80	1,009.06
3958	Puente Basin Water Agency	365.00	365.00	200.75			565.75	0.00		565.75		127.75	73.00	200.75 <sup>8</sup>
3994	Randall, Vilis Family Trust		4.00	24.00			28.00	0.00		28.00		4.00	20.00	24.00
4108	Rippy, Francine		4.07	0.00			4.07	0.00		4.07			4.07	4.07
4115	Rockview Dairies, Inc		101.00	10.56	60.00		171.56	164.54		7.02			7.02	7.02
4116	Rocky Mountain Industries, Inc		0.00	15.32			15.32	0.00		15.32			15.32	15.32
4150	Roman Catholic Archbishop of Los Angeles		347.00	160.01			507.01	292.35		214.66		90.61	69.40	160.01
4160	Rosales, Elvira C		3.00	25.00			28.00	0.00		28.00	2.00	3.00	20.00	25.00
4165	Rosing, L S Trust and P Schw artz		6.00	26.00			32.00	0.00		32.00		6.00	20.00	26.00
4175	Row land Water District		1.00	9.21			10.21	0.00		10.21			10.21	10.21
4300	St John Bosco School		42.00	32.67			74.67	40.40		34.27		12.67	20.00	32.67
4330	San Gabriel Valley Water Company		2,565.35	473.49	-400.00	-1,300.00	1,338.84	25.35		1,313.49			433.07	433.07
4335	Santa Fe Springs, City of		4,035.78	2,090.18			6,125.96	3,439.70		2,686.26	166.88	1,116.14	807.16	2,090.18
4345	Sativa - Los Angeles County Water District		474.00	257.39	200.00		931.39	635.94		295.45		162.59	132.86	295.45
4349	Scantlebury, Robert P		4.00	41.49			45.49	0.60		44.89	18.00	3.49	20.00	41.49
4378	September Properties, LLC		22.00	-0.62	-20.00		1.38	1.42		-0.04			-0.04	-0.04
4450	Signal Hill, City of		2,022.00	1,112.10			3,134.10	2,118.93		1,015.17		707.70	307.47	1,015.17
4473	Simmons Survivor's Trust		33.00	20.00	-33.00		20.00	0.00		20.00			20.00	20.00
4540	South Montebello Irrigation District		1,268.00	161.10	378.00		1,807.10	1,601.95		205.15			205.15	205.15
4549	Southern California Edison Company		670.00	368.50			1,038.50	107.54		930.96		234.50	134.00	368.50
4590	South Gate, City of		11,183.00	2,483.81	-1,400.00		12,266.81	8,328.53		3,938.28		447.21	1,956.60	2,403.81
4685	Statew ide Stations, Inc		1.00	35.00			36.00	0.00		36.00	14.00	1.00	20.00	35.00
4810	Suburban Water Systems		3,721.00	604.41	-1,500.00	1,300.00	4,125.41	3,389.99		735.42		163.26	444.20	607.46
4915	Taurek, Mary	1.00	1.00	21.00			22.00	0.00				1.00	20.00	21.00 <sup>5</sup>
4980	Tract Number One Hundred and Eighty Water Co		2,137.00	442.96	-500.00		2,079.96	1,490.78		589.18		115.56	327.40	442.96
4990	Tract 349 Mutual Water Company		423.00	139.48	222.00	147.00	931.48	825.15		106.33		5.28	101.05	106.33
5019	Tucker, W and/or Bobby Robertson		8.00	28.95			36.95	0.27		36.68	1.38	7.57	20.00	28.95
5080	United States Gypsum Company	-365.00	0.00	0.00			0.00	0.00		0.00			0.00	0.00 <sup>8</sup>
5358	Vangrootheest, Ernest A		10.00	10.00	-10.00		10.00	0.00		10.00			10.00	10.00
5460	Vernon, City of		8,039.00	2,128.97			10,167.97	7,423.95		2,744.02	204.88	316.29	1,607.80	2,128.97
5490	Virginia Country Club		274.00	2.05			276.05	275.76		0.29			0.29	0.29
5610	Walnut Park Mutual Water Company		996.00	493.84	425.00		1,914.84	1,272.93		641.91		204.64	284.20	488.84
5528	WEEMS, Inc.		8.00	28.00			36.00	0.00		36.00		8.00	20.00	28.00

**Revised Table 1 – Water Rights Accounting (acre-feet)**

**2011 – 2012**

Party ID	Party	Sales <sup>1</sup> 2011-2012	Allowed Pumping Allocation 2011-2012	Carryover from 2010-2011	Leases <sup>1</sup>		Allow able Extraction <sup>2</sup>	Amount Pumped	In-Lieu	Balance <sup>3</sup>	Allow able Carryover into 2012-2013			
					With Flex	Without Flex					DCO-77	DCO-91	Normal	Total
5660	Whittier, City of		895.00	163.60	1,200.00		2,258.60	2,237.63		20.97			20.97	20.97
5670	Whittier Union High School District		100.00	55.00	-50.00		105.00	27.05		77.95		35.00	20.00	55.00
5750	Wolfsberger, Helen and Christine Joseph		2.00	22.00			24.00	0.00		24.00		2.00	20.00	22.00
5800	Yamamoto, George and Alice		14.00	33.82			47.82	0.26		47.56		13.82	20.00	33.82
5903	Zane Living Trust		11.50	11.50	-11.50		11.50	0.00		11.50			11.50	11.50
<b>Central Basin Total</b>		0.00	217,367.00	44,324.47	0.00	0.00	261,691.47	185,914.43	7,815.10	67,961.94	3,488.66	20,419.59	18,233.57	42,141.82

<sup>1</sup> See Table 6 and Table 7 for information concerning leases, transfer of water right entitlements, or prior ownership. Lease with flex includes carryover provisions.

<sup>2</sup> Allow able Extraction = Allow ed Pumping Allocation + Carryover + Leases

<sup>3</sup> Balance = Allow able Extraction - Amount Pumped - In-Lieu

<sup>4</sup> Sold: 100.00 acre-feet from The New ark Group, Inc to Aqua Capital Management LP.

<sup>5</sup> Sold: 1.00 acre-foot from Arzouman, Charles and Nvart to Taurek, Mary. Drought carryover was transferred retroactively due to this sale.

<sup>6</sup> Party extracts water under a non-consumptive water use permit. See Table 5.

<sup>7</sup> Sold: 300.00 acre-feet from PABCO Building Products, LLC to Petersburg, L.P.

<sup>8</sup> Sold: 365.00 acre-feet from United States Gypsum Company to Puente Basin Water Agency. Drought carryover was transferred retroactively due to this sale.